

**NOTICE!!**

**These documents have been scanned!**

**Do not place un-scanned documents beneath this notice!**

**Do not remove this notice from this file!**

GPO Jacket No. 560-102  
Print Order 61540  
Rise Business Services, LLC  
Job=AZ15 5/6/2019



Box Number= AZ15022



Claim Begin-End: AMC435191-AMC435274

1 Initial Receipt



AZ15022-26

AMC434518-AMC435476

| AMC#   | DATE CLOSED | REMARKS |
|--------|-------------|---------|
| 435191 |             |         |
| 435192 |             |         |
| 435193 |             |         |
| 435194 |             |         |
| 435195 |             |         |
| 435196 |             |         |
| 435197 |             |         |
| 435198 |             |         |
| 435199 |             |         |
| 435200 |             |         |
| 435201 |             |         |
| 435202 |             |         |
| 435203 |             |         |
| 435204 |             |         |
| 435205 |             |         |
| 435206 |             |         |
| 435207 |             |         |
| 435208 |             |         |
| 435209 |             |         |
| 435210 |             |         |



| AMC#    | DATE CLOSED | REMARKS |
|---------|-------------|---------|
| 435 211 |             |         |
| 435 212 |             |         |
| 435 213 |             |         |
| 435 214 |             |         |
| 435 215 |             |         |
| 435 216 |             |         |
| 435 217 |             |         |
| 435 218 |             |         |
| 435 219 |             |         |
| 435 220 |             |         |
| 435 221 |             |         |
| 435 222 |             |         |
| 435 223 |             |         |
| 435 224 |             |         |
| 435 225 |             |         |
| 435 226 |             |         |
| 435 227 |             |         |
| 435 228 |             |         |
| 435 229 |             |         |
| 435 230 |             |         |

| AMC#    | DATE CLOSED | REMARKS |
|---------|-------------|---------|
| 435 231 |             |         |
| 435 232 |             |         |
| 435 233 |             |         |
| 435 234 |             |         |
| 435 235 |             |         |
| 435 235 |             |         |
| 435 236 |             |         |
| 435 237 |             |         |
| 435 238 |             |         |
| 435 239 |             |         |
| 435 240 |             |         |
| 435 241 |             |         |
| 435 242 |             |         |
| 435 243 |             |         |
| 435 244 |             |         |
| 435 245 |             |         |
| 435 246 |             |         |
| 435 247 |             |         |
| 435 248 |             |         |
| 435 249 |             |         |



| AMCH   | DATE <del>CLOS</del> ED | REMARKS |
|--------|-------------------------|---------|
| 435250 |                         |         |
| 435251 |                         |         |
| 435252 |                         |         |
| 435253 |                         |         |
| 435254 |                         |         |
| 435255 |                         |         |
| 435256 |                         |         |
| 435257 |                         |         |
| 435258 |                         |         |
| 435259 |                         |         |
| 435260 |                         |         |
| 435261 |                         |         |
| 435262 |                         |         |
| 435263 |                         |         |
| 435264 |                         |         |
| 435265 |                         |         |
| 435266 |                         |         |
| 435267 |                         |         |
| 435268 |                         |         |
| 435269 |                         |         |

435 270  
435 271  
435 272  
435 273  
435 274  
~~275~~  
~~276~~  
~~277~~

Blank lined page for notes.

This image shows a single sheet of white paper with horizontal blue or grey ruling lines. A vertical line runs down the left side, creating a narrow margin. The paper appears to be from a notebook or a standard ruled document. There are no markings, text, or drawings on the page.



**United States Department of the Interior**  
**Bureau of Land Management**  
 LANDS/RECREATION & PLANNING  
 ONE N CENTRAL AVE  
 PHOENIX, AZ 85004 -2203  
 Phone: 602-417-9200

Receipt

No: 3439352

|  |  |
|--|--|
| <b>Transaction #:</b> 3538634          |  |
| <b>Date of Transaction:</b> 11/25/2015 |  |
| <b>CUSTOMER:</b>                       |  |
|  | BRONCO CREEK EXPLORATION INC.<br>1815 E WINSETT ST<br>TUCSON, AZ 85719-6547 US |

| LINE # | QTY   | DESCRIPTION   | REMARKS | UNIT PRICE | TOTAL   |
|--------|-------|---|---------|------------|---------|
| 1      | 84.00 | LOCATABLE MINERALS / MINING CLAIMS-<br>NEW, UNADJUD, ONE OR MORE AUTH NOS /<br>NEW MINING CLAIMS LOCATION FEE<br><b>CASES:</b> AMC435191/\$37.00, AMC435192/\$37.00,<br>AMC435193/\$37.00, AMC435194/\$37.00,<br>AMC435195/\$37.00, AMC435196/\$37.00,<br>AMC435197/\$37.00, AMC435198/\$37.00,<br>AMC435199/\$37.00, AMC435200/\$37.00,<br>AMC435201/\$37.00, AMC435202/\$37.00,<br>AMC435203/\$37.00, AMC435204/\$37.00,<br>AMC435205/\$37.00, AMC435206/\$37.00,<br>AMC435207/\$37.00, AMC435208/\$37.00,<br>AMC435209/\$37.00, AMC435210/\$37.00,<br>AMC435211/\$37.00, AMC435212/\$37.00,<br>AMC435213/\$37.00, AMC435214/\$37.00,<br>AMC435215/\$37.00, AMC435216/\$37.00,<br>AMC435217/\$37.00, AMC435218/\$37.00,<br>AMC435219/\$37.00, AMC435220/\$37.00,<br>AMC435221/\$37.00, AMC435222/\$37.00,<br>AMC435223/\$37.00, AMC435224/\$37.00,<br>AMC435225/\$37.00, AMC435226/\$37.00,<br>AMC435227/\$37.00, AMC435228/\$37.00,<br>AMC435229/\$37.00, AMC435230/\$37.00,<br>AMC435231/\$37.00, AMC435232/\$37.00,<br>AMC435233/\$37.00, AMC435234/\$37.00,<br>AMC435235/\$37.00, AMC435236/\$37.00,<br>AMC435237/\$37.00, AMC435238/\$37.00,<br>AMC435239/\$37.00, AMC435240/\$37.00,<br>AMC435241/\$37.00, AMC435242/\$37.00,<br>AMC435243/\$37.00, AMC435244/\$37.00,<br>AMC435245/\$37.00, AMC435246/\$37.00, |         | - n/a -    | 3108.00 |

|   |       |   |  |         |         |
|---|-------|---|--|---------|---------|
|   |       | AMC435247/\$37.00, AMC435248/\$37.00,<br>AMC435249/\$37.00, AMC435250/\$37.00,<br>AMC435251/\$37.00, AMC435252/\$37.00,<br>AMC435253/\$37.00, AMC435254/\$37.00,<br>AMC435255/\$37.00, AMC435256/\$37.00,<br>AMC435257/\$37.00, AMC435258/\$37.00,<br>AMC435259/\$37.00, AMC435260/\$37.00,<br>AMC435261/\$37.00, AMC435262/\$37.00,<br>AMC435263/\$37.00, AMC435264/\$37.00,<br>AMC435265/\$37.00, AMC435266/\$37.00,<br>AMC435267/\$37.00, AMC435268/\$37.00,<br>AMC435269/\$37.00, AMC435270/\$37.00,<br>AMC435271/\$37.00, AMC435272/\$37.00,<br>AMC435273/\$37.00, AMC435274/\$37.00   |  |         |         |
| 2 | 84.00 | LOCATABLE MINERALS / MINING CLAIMS-<br>NEW, UNADJUD, ONE OR MORE AUTH NOS /<br>NEW MINING CLAIM PROCESSING FEE<br><b>CASES:</b> AMC435191/\$20.00, AMC435192/\$20.00,<br>AMC435193/\$20.00, AMC435194/\$20.00,<br>AMC435195/\$20.00, AMC435196/\$20.00,<br>AMC435197/\$20.00, AMC435198/\$20.00,<br>AMC435199/\$20.00, AMC435200/\$20.00,<br>AMC435201/\$20.00, AMC435202/\$20.00,<br>AMC435203/\$20.00, AMC435204/\$20.00,<br>AMC435205/\$20.00, AMC435206/\$20.00,<br>AMC435207/\$20.00, AMC435208/\$20.00,<br>AMC435209/\$20.00, AMC435210/\$20.00,<br>AMC435211/\$20.00, AMC435212/\$20.00,<br>AMC435213/\$20.00, AMC435214/\$20.00,<br>AMC435215/\$20.00, AMC435216/\$20.00,<br>AMC435217/\$20.00, AMC435218/\$20.00,<br>AMC435219/\$20.00, AMC435220/\$20.00,<br>AMC435221/\$20.00, AMC435222/\$20.00,<br>AMC435223/\$20.00, AMC435224/\$20.00,<br>AMC435225/\$20.00, AMC435226/\$20.00,<br>AMC435227/\$20.00, AMC435228/\$20.00,<br>AMC435229/\$20.00, AMC435230/\$20.00,<br>AMC435231/\$20.00, AMC435232/\$20.00,<br>AMC435233/\$20.00, AMC435234/\$20.00,<br>AMC435235/\$20.00, AMC435236/\$20.00,<br>AMC435237/\$20.00, AMC435238/\$20.00,<br>AMC435239/\$20.00, AMC435240/\$20.00,<br>AMC435241/\$20.00, AMC435242/\$20.00,<br>AMC435243/\$20.00, AMC435244/\$20.00,<br>AMC435245/\$20.00, AMC435246/\$20.00,<br>AMC435247/\$20.00, AMC435248/\$20.00,<br>AMC435249/\$20.00, AMC435250/\$20.00,<br>AMC435251/\$20.00, AMC435252/\$20.00,<br>AMC435253/\$20.00, AMC435254/\$20.00,<br>AMC435255/\$20.00, AMC435256/\$20.00, |  | - n/a - | 1680.00 |



|   |       |  |  |         |          |
|---|-------|--|--|---------|----------|
|   |       | AMC435257/\$20.00, AMC435258/\$20.00,<br>AMC435259/\$20.00, AMC435260/\$20.00,<br>AMC435261/\$20.00, AMC435262/\$20.00,<br>AMC435263/\$20.00, AMC435264/\$20.00,<br>AMC435265/\$20.00, AMC435266/\$20.00,<br>AMC435267/\$20.00, AMC435268/\$20.00,<br>AMC435269/\$20.00, AMC435270/\$20.00,<br>AMC435271/\$20.00, AMC435272/\$20.00,<br>AMC435273/\$20.00, AMC435274/\$20.00   |  |         |          |
| 3 | 84.00 | LOCATABLE MINERALS / MINING CLAIMS-<br>NEW, UNADJUD, ONE OR MORE AUTH NOS /<br>NEW MINING CLAIMS MAINTENANCE FEE<br><b>CASES:</b> AMC435191/\$155.00, AMC435192/\$155.00,<br>AMC435193/\$155.00, AMC435194/\$155.00,<br>AMC435195/\$155.00, AMC435196/\$155.00,<br>AMC435197/\$155.00, AMC435198/\$155.00,<br>AMC435199/\$155.00, AMC435200/\$155.00,<br>AMC435201/\$155.00, AMC435202/\$155.00,<br>AMC435203/\$155.00, AMC435204/\$155.00,<br>AMC435205/\$155.00, AMC435206/\$155.00,<br>AMC435207/\$155.00, AMC435208/\$155.00,<br>AMC435209/\$155.00, AMC435210/\$155.00,<br>AMC435211/\$155.00, AMC435212/\$155.00,<br>AMC435213/\$155.00, AMC435214/\$155.00,<br>AMC435215/\$155.00, AMC435216/\$155.00,<br>AMC435217/\$155.00, AMC435218/\$155.00,<br>AMC435219/\$155.00, AMC435220/\$155.00,<br>AMC435221/\$155.00, AMC435222/\$155.00,<br>AMC435223/\$155.00, AMC435224/\$155.00,<br>AMC435225/\$155.00, AMC435226/\$155.00,<br>AMC435227/\$155.00, AMC435228/\$155.00,<br>AMC435229/\$155.00, AMC435230/\$155.00,<br>AMC435231/\$155.00, AMC435232/\$155.00,<br>AMC435233/\$155.00, AMC435234/\$155.00,<br>AMC435235/\$155.00, AMC435236/\$155.00,<br>AMC435237/\$155.00, AMC435238/\$155.00,<br>AMC435239/\$155.00, AMC435240/\$155.00,<br>AMC435241/\$155.00, AMC435242/\$155.00,<br>AMC435243/\$155.00, AMC435244/\$155.00,<br>AMC435245/\$155.00, AMC435246/\$155.00,<br>AMC435247/\$155.00, AMC435248/\$155.00,<br>AMC435249/\$155.00, AMC435250/\$155.00,<br>AMC435251/\$155.00, AMC435252/\$155.00,<br>AMC435253/\$155.00, AMC435254/\$155.00,<br>AMC435255/\$155.00, AMC435256/\$155.00,<br>AMC435257/\$155.00, AMC435258/\$155.00,<br>AMC435259/\$155.00, AMC435260/\$155.00,<br>AMC435261/\$155.00, AMC435262/\$155.00,<br>AMC435263/\$155.00, AMC435264/\$155.00,<br>AMC435265/\$155.00, AMC435266/\$155.00, |  | - n/a - | 13020.00 |

|               |   |  |  |                    |
|---------------|---|--|--|--------------------|
|               | AMC435267/\$155.00, AMC435268/\$155.00,<br>AMC435269/\$155.00, AMC435270/\$155.00,<br>AMC435271/\$155.00, AMC435272/\$155.00,<br>AMC435273/\$155.00, AMC435274/\$155.00 |  |  |                    |
| <b>TOTAL:</b> |   |  |  | <b>\$17,808.00</b> |

| PAYMENT INFORMATION |           |  |             |            |
|---------------------|-----------|--|-------------|------------|
| 1                   | AMOUNT:   | 17808.00   | POSTMARKED: | 11/23/2015 |
|                     | TYPE:     | CHECK  | RECEIVED:   | 11/24/2015 |
|                     | CHECK NO: | 3084   |             |            |
|                     | NAME:     | BRONCO CREEK EXPLORATION<br>1815 E WINSETT ST<br>TUCSON AZ 85719-6547 US |             |            |

| REMARKS |
|---------|
|         |

This receipt was generated by the automated BLM Collections and Billing System and is a paper representation of a portion of the official electronic record contained therein.



**NOTICE!!**

**These documents have been scanned!**

**Do not place un-scanned documents beneath this notice!**

**Do not remove this notice from this file!**

GPO Jacket No. 560-102  
Print Order 61540  
Rise Business Services, LLC  
Job=AZ15 5/6/2019



Box Number= AZ15022



Claim Begin-End: AMC435191-AMC435274

2 Correspondence



AZ15022-26

AMC434518-AMC435476



# United States Department of the Interior

BUREAU OF LAND MANAGEMENT

Arizona State Office

One North Central Avenue, Suite 800

Phoenix, Arizona 85004-4427

[www.blm.gov/az/](http://www.blm.gov/az/)

OCT 06 2016



In Reply Refer To:

3800 (9200) RM

AMC411139, AMC416276,

AMC424296, AMC424321,

AMC430079, AMC434024,

AMC435191

CERTIFIED MAIL - RETURN RECEIPT REQUESTED No. 7015 1660 0000 0271 7825

## DECISION

BRONCO CREEK EXPLORATION INC  
1815 E WINSETT ST  
TUCSON, AZ 85719-6547

: This decision affects those claims shown  
: on the attached list(s).  
:

---

SEE ATTACHED SHEET

---

## MINING CLAIMS DECLARED FORFEIT

The mining claims listed above have been declared forfeit as of September 1, 2016, for failure to timely file the required maintenance fee payment or small miner's maintenance fee waiver (waiver).

Claimants are required to pay an annual non-refundable maintenance fee of \$155 per 20 acres or portion thereof, or submit a waiver, on or before September 1 of each year. These requirements were established by 30 U.S.C. 28f-1, as amended, and 43 CFR 3834 and 3835.

Our records do not show receipt of a maintenance fee payment or small miner waiver filed on or before the due date. Therefore, the claims listed above are forfeit.

## Reclamation Requirements

This decision does not relieve you of the liability for reclamation of all areas disturbed by your activities on lands covered by the subject mining claim(s) and/or site(s). After you complete the reclamation, you must notify the authorized officer of the appropriate surface managing agency so that the authorized officer may conduct a final site inspection and determine whether you may be released from liability. If you fail to reclaim the land to the satisfaction of the authorized officer, the surface management agency may cite you for noncompliance under its surface management regulations. For land administered by the Bureau of Land Management (BLM), if you fail to



reclaim the land to the satisfaction of the authorized officer as required in 43 CFR Subpart 3809, BLM will issue an order of noncompliance under 43 CFR 3809.601(a). If you fail to comply with the non-compliance order, BLM may take further action under 43 CFR 3809.604. Failure to conduct reclamation is a prohibited act that may subject you to criminal penalties. See 43 CFR 3809.605(h) and 43 CFR 3809.700.

### **Appeal Procedures**

This decision may be appealed to the Interior Board of Land Appeals, Office of the Secretary, in accordance with the regulations contained in 43 CFR, Part 4, and the enclosed Form 1842-1. If an appeal is taken, your notice of appeal must be filed in this office (at the above address) within 30 days from receipt of this decision. The appellant has the burden of showing that the decision appealed from is in error.


If you wish to file a petition pursuant to regulation 43 CFR 4.21 (58 FR 4939, January 19, 1993) for a stay of the effectiveness of this decision during the time that your appeal is being reviewed by the Board, the petition for a stay must accompany your notice of appeal. A petition for a stay is required to show sufficient justification based on the standards listed below. Copies of the notice of appeal and petition for a stay **must** also be submitted to each party named in this decision and to the Interior Board of Land Appeals and to the appropriate Office of the Solicitor (see 43 CFR 4.413) at the same time the original documents are filed with this office. If you request a stay, you have the burden of proof to demonstrate that a stay should be granted.

### **Standards for Obtaining a Stay**

Except as otherwise provided by law or other pertinent regulation, a petition for a stay of a decision pending appeal shall show sufficient justification based on the following standards:

- (1) The relative harm to the parties if the stay is granted or denied,
- (2) The likelihood of the appellant's success on the merits,
- (3) The likelihood of immediate and irreparable harm if the stay is not granted, and
- (4) Whether the public interest favors granting the stay.

Please include your AMC serial number(s) on all correspondence. If additional information is required, please call RéAnn Myers at 602-417-9413.



Rebecca Heick  
Deputy State Director  
Lands, Minerals and Energy Division

Enclosure(s)

BRONCO CREEK EXPLORATION INC  
1815 E WINSETT ST  
TUCSON AZ 85719-6547

Page 8 of 8

| <u>LEAD FILE<br/>NUMBER</u> | <u>CLAIM NUMBER</u> | <u>CLAIM NAME</u> |
|-----------------------------|---------------------|-------------------|
| AMC434024                   | AMC434474           | CE474             |
| AMC434024                   | AMC434475           | CE475             |
| AMC434024                   | AMC434476           | CE476             |
| AMC434024                   | AMC434477           | CE477             |
| AMC434024                   | AMC434478           | CE478             |
| AMC434024                   | AMC434479           | CE479             |
| AMC434024                   | AMC434480           | CE480             |
| AMC434024                   | AMC434481           | CE481             |
| AMC434024                   | AMC434482           | CE482             |
| AMC434024                   | AMC434483           | CE483             |
| AMC434024                   | AMC434484           | CE484             |
| AMC434024                   | AMC434485           | CE485             |
| AMC434024                   | AMC434486           | CE486             |
| AMC434024                   | AMC434487           | CE487             |
| AMC434024                   | AMC434488           | CE488             |
| AMC434024                   | AMC434489           | CE489             |
| AMC434024                   | AMC434490           | CE490             |
| AMC434024                   | AMC434491           | CE491             |
| AMC435191                   | AMC435273           | MFF 83            |

BRONCO CREEK EXPLORATION INC  
1815 E WINSETT ST  
TUCSON AZ 85719-6547

Page 7 of 8

| LEAD FILE<br>NUMBER | CLAIM NUMBER | CLAIM NAME |
|---------------------|--------------|------------|
| AMC434024           | AMC434397    | CE397      |
| AMC434024           | AMC434398    | CE398      |
| AMC434024           | AMC434399    | CE399      |
| AMC434024           | AMC434400    | CE400      |
| AMC434024           | AMC434401    | CE401      |
| AMC434024           | AMC434402    | CE402      |
| AMC434024           | AMC434403    | CE403      |
| AMC434024           | AMC434404    | CE404      |
| AMC434024           | AMC434406    | CE406      |
| AMC434024           | AMC434407    | CE407      |
| AMC434024           | AMC434408    | CE408      |
| AMC434024           | AMC434409    | CE409      |
| AMC434024           | AMC434410    | CE410      |
| AMC434024           | AMC434411    | CE411      |
| AMC434024           | AMC434434    | CE434      |
| AMC434024           | AMC434435    | CE435      |
| AMC434024           | AMC434436    | CE436      |
| AMC434024           | AMC434437    | CE437      |
| AMC434024           | AMC434438    | CE438      |
| AMC434024           | AMC434439    | CE439      |
| AMC434024           | AMC434440    | CE440      |
| AMC434024           | AMC434441    | CE441      |
| AMC434024           | AMC434442    | CE442      |
| AMC434024           | AMC434443    | CE443      |
| AMC434024           | AMC434444    | CE444      |
| AMC434024           | AMC434445    | CE445      |
| AMC434024           | AMC434446    | CE446      |
| AMC434024           | AMC434447    | CE447      |
| AMC434024           | AMC434448    | CE448      |
| AMC434024           | AMC434449    | CE449      |
| AMC434024           | AMC434450    | CE450      |
| AMC434024           | AMC434451    | CE451      |
| AMC434024           | AMC434452    | CE452      |
| AMC434024           | AMC434473    | CE473      |

BRONCO CREEK EXPLORATION INC  
1815 E WINSETT ST  
TUCSON AZ 85719-6547

Page 6 of 8

| LEAD FILE<br>NUMBER | CLAIM NUMBER | CLAIM NAME |
|---------------------|--------------|------------|
| AMC434024           | AMC434293    | CE293      |
| AMC434024           | AMC434294    | CE294      |
| AMC434024           | AMC434299    | CE299      |
| AMC434024           | AMC434300    | CE300      |
| AMC434024           | AMC434301    | CE301      |
| AMC434024           | AMC434302    | CE302      |
| AMC434024           | AMC434303    | CE303      |
| AMC434024           | AMC434304    | CE304      |
| AMC434024           | AMC434305    | CE305      |
| AMC434024           | AMC434323    | CE323      |
| AMC434024           | AMC434324    | CE324      |
| AMC434024           | AMC434325    | CE325      |
| AMC434024           | AMC434330    | CE330      |
| AMC434024           | AMC434331    | CE331      |
| AMC434024           | AMC434332    | CE332      |
| AMC434024           | AMC434333    | CE333      |
| AMC434024           | AMC434334    | CE334      |
| AMC434024           | AMC434335    | CE335      |
| AMC434024           | AMC434336    | CE336      |
| AMC434024           | AMC434356    | CE356      |
| AMC434024           | AMC434357    | CE357      |
| AMC434024           | AMC434358    | CE358      |
| AMC434024           | AMC434368    | CE368      |
| AMC434024           | AMC434369    | CE369      |
| AMC434024           | AMC434370    | CE370      |
| AMC434024           | AMC434371    | CE371      |
| AMC434024           | AMC434372    | CE372      |
| AMC434024           | AMC434373    | CE373      |
| AMC434024           | AMC434374    | CE374      |
| AMC434024           | AMC434392    | CE392      |
| AMC434024           | AMC434393    | CE393      |
| AMC434024           | AMC434394    | CE394      |
| AMC434024           | AMC434395    | CE395      |
| AMC434024           | AMC434396    | CE396      |

BRONCO CREEK EXPLORATION INC  
1815 E WINSETT ST  
TUCSON AZ 85719-6547

Page 5 of 8

| LEAD FILE<br>NUMBER | CLAIM NUMBER | CLAIM NAME |
|---------------------|--------------|------------|
| AMC434024           | AMC434142    | CE141      |
| AMC434024           | AMC434143    | CE142      |
| AMC434024           | AMC434144    | CE143      |
| AMC434024           | AMC434173    | CE173      |
| AMC434024           | AMC434174    | CE174      |
| AMC434024           | AMC434175    | CE175      |
| AMC434024           | AMC434185    | CE185      |
| AMC434024           | AMC434186    | CE186      |
| AMC434024           | AMC434187    | CE187      |
| AMC434024           | AMC434188    | CE188      |
| AMC434024           | AMC434189    | CE189      |
| AMC434024           | AMC434190    | CE190      |
| AMC434024           | AMC434191    | CE191      |
| AMC434024           | AMC434216    | CE216      |
| AMC434024           | AMC434217    | CE217      |
| AMC434024           | AMC434218    | CE218      |
| AMC434024           | AMC434223    | CE223      |
| AMC434024           | AMC434224    | CE224      |
| AMC434024           | AMC434225    | CE225      |
| AMC434024           | AMC434226    | CE226      |
| AMC434024           | AMC434227    | CE227      |
| AMC434024           | AMC434228    | CE228      |
| AMC434024           | AMC434229    | CE229      |
| AMC434024           | AMC434254    | CE254      |
| AMC434024           | AMC434255    | CE255      |
| AMC434024           | AMC434256    | CE256      |
| AMC434024           | AMC434261    | CE261      |
| AMC434024           | AMC434262    | CE262      |
| AMC434024           | AMC434263    | CE263      |
| AMC434024           | AMC434264    | CE264      |
| AMC434024           | AMC434265    | CE265      |
| AMC434024           | AMC434266    | CE266      |
| AMC434024           | AMC434267    | CE267      |
| AMC434024           | AMC434292    | CE292      |



BRONCO CREEK EXPLORATION INC  
1815 E WINSETT ST  
TUCSON AZ 85719-6547

Page 4 of 8

| <u>LEAD FILE<br/>NUMBER</u> | <u>CLAIM NUMBER</u> | <u>CLAIM NAME</u> |
|-----------------------------|---------------------|-------------------|
| AMC434024                   | AMC434054           | CE041             |
| AMC434024                   | AMC434055           | CE042             |
| AMC434024                   | AMC434056           | CE043             |
| AMC434024                   | AMC434082           | CE078             |
| AMC434024                   | AMC434083           | CE079             |
| AMC434024                   | AMC434084           | CE080             |
| AMC434024                   | AMC434085           | CE081             |
| AMC434024                   | AMC434086           | CE082             |
| AMC434024                   | AMC434087           | CE083             |
| AMC434024                   | AMC434088           | CE084             |
| AMC434024                   | AMC434089           | CE085             |
| AMC434024                   | AMC434090           | CE086             |
| AMC434024                   | AMC434091           | CE087             |
| AMC434024                   | AMC434092           | CE088             |
| AMC434024                   | AMC434093           | CE089             |
| AMC434024                   | AMC434094           | CE090             |
| AMC434024                   | AMC434095           | CE091             |
| AMC434024                   | AMC434096           | CE092             |
| AMC434024                   | AMC434097           | CE093             |
| AMC434024                   | AMC434127           | CE126             |
| AMC434024                   | AMC434128           | CE127             |
| AMC434024                   | AMC434129           | CE128             |
| AMC434024                   | AMC434130           | CE129             |
| AMC434024                   | AMC434131           | CE130             |
| AMC434024                   | AMC434132           | CE131             |
| AMC434024                   | AMC434133           | CE132             |
| AMC434024                   | AMC434134           | CE133             |
| AMC434024                   | AMC434135           | CE134             |
| AMC434024                   | AMC434136           | CE135             |
| AMC434024                   | AMC434137           | CE136             |
| AMC434024                   | AMC434138           | CE137             |
| AMC434024                   | AMC434139           | CE138             |
| AMC434024                   | AMC434140           | CE139             |
| AMC434024                   | AMC434141           | CE140             |

BRONCO CREEK EXPLORATION INC  
1815 E WINSETT ST  
TUCSON AZ 85719-6547

Page 3 of 8

| LEAD FILE<br>NUMBER | CLAIM NUMBER | CLAIM NAME |
|---------------------|--------------|------------|
| AMC424321           | AMC424347    | CB 335     |
| AMC424321           | AMC424348    | CB 336     |
| AMC424321           | AMC424349    | CB 458     |
| AMC430079           | AMC430079    | AC 1       |
| AMC430079           | AMC430080    | AC 2       |
| AMC430079           | AMC430081    | AC 3       |
| AMC430079           | AMC430082    | AC 4       |
| AMC430079           | AMC430083    | AC 5       |
| AMC430079           | AMC430084    | AC 6       |
| AMC430079           | AMC430085    | AC 7       |
| AMC430079           | AMC430086    | AC 8       |
| AMC430079           | AMC430087    | AC 9       |
| AMC430079           | AMC430088    | AC 10      |
| AMC430079           | AMC430089    | AC 11      |
| AMC430079           | AMC430090    | AC 12      |
| AMC430079           | AMC430091    | AC 13      |
| AMC430079           | AMC430092    | AC 14      |
| AMC430079           | AMC430093    | AC 15      |
| AMC430079           | AMC430094    | AC 16      |
| AMC430079           | AMC430095    | AC 17      |
| AMC430079           | AMC430096    | AC 18      |
| AMC430079           | AMC430097    | AC 19      |
| AMC430079           | AMC430098    | AC 20      |
| AMC434024           | AMC434043    | CE030      |
| AMC434024           | AMC434044    | CE031      |
| AMC434024           | AMC434045    | CE032      |
| AMC434024           | AMC434046    | CE033      |
| AMC434024           | AMC434047    | CE034      |
| AMC434024           | AMC434048    | CE035      |
| AMC434024           | AMC434049    | CE036      |
| AMC434024           | AMC434050    | CE037      |
| AMC434024           | AMC434051    | CE038      |
| AMC434024           | AMC434052    | CE039      |
| AMC434024           | AMC434053    | CE040      |

BRONCO CREEK EXPLORATION INC  
1815 E WINSETT ST  
TUCSON AZ 85719-6547

Page 2 of 8

| LEAD FILE<br>NUMBER | CLAIM NUMBER | CLAIM NAME |
|---------------------|--------------|------------|
| AMC416276           | AMC416292    | JC 17      |
| AMC416276           | AMC416333    | JC 140     |
| AMC416276           | AMC416334    | JC 141     |
| AMC416276           | AMC416335    | JC 142     |
| AMC424296           | AMC424301    | CB 287     |
| AMC424296           | AMC424302    | CB 288     |
| AMC424296           | AMC424303    | CB 289     |
| AMC424296           | AMC424304    | CB 290     |
| AMC424296           | AMC424305    | CB 291     |
| AMC424296           | AMC424306    | CB 292     |
| AMC424321           | AMC424321    | CB 306     |
| AMC424321           | AMC424322    | CB 307     |
| AMC424321           | AMC424323    | CB 308     |
| AMC424321           | AMC424324    | CB 309     |
| AMC424321           | AMC424325    | CB 310     |
| AMC424321           | AMC424326    | CB 311     |
| AMC424321           | AMC424327    | CB 312     |
| AMC424321           | AMC424328    | CB 313     |
| AMC424321           | AMC424329    | CB 314     |
| AMC424321           | AMC424330    | CB 315     |
| AMC424321           | AMC424331    | CB 316     |
| AMC424321           | AMC424332    | CB 317     |
| AMC424321           | AMC424335    | CB 320     |
| AMC424321           | AMC424336    | CB 324     |
| AMC424321           | AMC424337    | CB 325     |
| AMC424321           | AMC424338    | CB 326     |
| AMC424321           | AMC424339    | CB 327     |
| AMC424321           | AMC424340    | CB 328     |
| AMC424321           | AMC424341    | CB 329     |
| AMC424321           | AMC424342    | CB 330     |
| AMC424321           | AMC424343    | CB 331     |
| AMC424321           | AMC424344    | CB 332     |
| AMC424321           | AMC424345    | CB 333     |
| AMC424321           | AMC424346    | CB 334     |

BRONCO CREEK EXPLORATION INC  
1815 E WINSETT ST  
TUCSON AZ 85719-6547

Page 1 of 8

| LEAD FILE<br>NUMBER | CLAIM NUMBER | CLAIM NAME |
|---------------------|--------------|------------|
| AMC411139           | AMC411139    | CB 122     |
| AMC411139           | AMC411140    | CB 123     |
| AMC411139           | AMC411162    | CB 145     |
| AMC411139           | AMC411164    | CB 147     |
| AMC411139           | AMC411166    | CB 149     |
| AMC411139           | AMC411168    | CB 151     |
| AMC411139           | AMC411170    | CB 153     |
| AMC411139           | AMC411181    | CB 164     |
| AMC411139           | AMC411183    | CB 166     |
| AMC411139           | AMC411208    | CB 191     |
| AMC411139           | AMC411210    | CB 193     |
| AMC411139           | AMC411212    | CB 195     |
| AMC411139           | AMC411214    | CB 197     |
| AMC411139           | AMC411216    | CB 199     |
| AMC411139           | AMC411218    | CB 201     |
| AMC411139           | AMC411220    | CB 203     |
| AMC411139           | AMC411222    | CB 205     |
| AMC411139           | AMC411224    | CB 207     |
| AMC416276           | AMC416276    | JC 1       |
| AMC416276           | AMC416277    | JC 2       |
| AMC416276           | AMC416278    | JC 3       |
| AMC416276           | AMC416279    | JC 4       |
| AMC416276           | AMC416280    | JC 5       |
| AMC416276           | AMC416281    | JC 6       |
| AMC416276           | AMC416282    | JC 7       |
| AMC416276           | AMC416283    | JC 8       |
| AMC416276           | AMC416284    | JC 9       |
| AMC416276           | AMC416285    | JC 10      |
| AMC416276           | AMC416286    | JC 11      |
| AMC416276           | AMC416287    | JC 12      |
| AMC416276           | AMC416288    | JC 13      |
| AMC416276           | AMC416289    | JC 14      |
| AMC416276           | AMC416290    | JC 15      |
| AMC416276           | AMC416291    | JC 16      |

## SENDER: COMPLETE THIS SECTION

- Complete items 1, 2, and 3.
- Print your name and address on the reverse so that we can return the card to you.
- Attach this card to the back of the mailpiece, or on the front if space permits.

## 1. Article Addressed to:

BRONCO CREEK EXPLORATION INC  
1815 E WINSETT ST  
TUCSON AZ 85719-6547  
920/RM/AMC411139, AMC416276,  
AMC424296, AMC424321, AMC430079,  
AMC434024, AMC435191



9590 9402 1825 6104 0398 67

## 2. Article Number (Transfer from service label)

7015 1660 0000 0271 7825

PS Form 3811, July 2015 PSN 7530-02-000-9053

## COMPLETE THIS SECTION ON DELIVERY

## A. Signature

X

☐ Agent☐ Addressee

## B. Received by (Printed Name)

Andrew Faulstich

## C. Date of Delivery

10-11-16

D. Is delivery address different from item 1? ☐ Yes  
If YES, enter delivery address below: ☐ No

## 3. Service Type

☐ Adult Signature  
☐ Adult Signature Restricted Delivery
☒ Certified Mail®☐ Certified Mail Restricted Delivery☐ Collect on Delivery☐ Collect on Delivery Restricted Delivery☐ Mail Restricted Delivery☐ Priority Mail Express®☐ Registered Mail™☐ Registered Mail Restricted Delivery☐ Return Receipt for Merchandise☒ Signature Confirmation™☐ Signature Confirmation Restricted Delivery

Domestic Return Receipt

## USPS TRACKING#



9590 9402 1825 6104 0398 67

First-Class Mail  
Postage & Fees Paid  
USPS  
Permit No. G-10

United States  
Postal Service

• Sender: Please print your name, address, and ZIP+4® in this box •

UNITED STATES  
DEPARTMENT OF THE INTERIOR  
Bureau of Land Management  
Arizona State Office  
One N. Central Avenue, Suite 800  
Phoenix, AZ 85004-4427

RECEIVED OFFICE  
BLM  
OCT 13 2016  
PHOENIX, ARIZONA

**NOTICE!!**

**These documents have been scanned!**

**Do not place un-scanned documents beneath this notice!**

**Do not remove this notice from this file!**

GPO Jacket No. 560-102  
Print Order 61540  
Rise Business Services, LLC  
Job=AZ15 5/6/2019



Box Number= AZ15022



Claim Begin-End: AMC435191-AMC435274

3 Transfers



AZ15022-26

AMC434518-AMC435476

**NO  
DOCUMENTS  
FOUND**

NO DOCUMENTS FOUND  
NO DOCUMENTS FOUND



**NOTICE!!**

**These documents have been scanned!**

**Do not place un-scanned documents beneath this notice!**

**Do not remove this notice from this file!**

GPO Jacket No. 560-102  
Print Order 61540  
Rise Business Services, LLC  
Job=AZ15 5/6/2019



Box Number= AZ15022



Claim Begin-End: AMC435191-AMC435274

4 Annual Filings



AZ15022-26

AMC434518-AMC435476

Lead Numbers

401706

412740

425528

428408

428570

428572

429002

402770

409194

409984

430131

430583

435191

435573

414593

417985

418586

416924

428770

308091

374566

383591

391101

397169

**Total 24**

CERTIFIED MAIL, RETURN RECEIPT REQUESTED  
7014 2120 0000 2747 4999

July 16, 2018

Arizona State Office  
Bureau of Land Management  
One North Central Ave., Suite 800  
Phoenix, AZ 85004-4427

RE: Arizona Affidavits of Payment of Claim Maintenance Fees and Notice of Intent to Hold 2018 - 2019 (3)

- Copper King Project - CK 1 et al (Bronco), for a total of 189 claims
- Superior West Project - New Bonanza 157 et al (Bronco), for a total of 767 claims
- Buckhorn Creek Project - BHC 1A et al (Bronco), for a total of 169 claims

Gentlemen:

Enclosed for your further handling please find Kennecott Exploration Company's 3 Affidavits as above referenced, and checks which represents the payments for the 2018 - 2019 Claim Maintenance Fees for the above referenced claims owned by Bronco Creek Exploration (Bronco), in which Kennecott Exploration has interest by virtue of its Agreements with Bronco.

Copper King - Check # 80002028 in the amount of \$29,295.00 (189 claims x \$155)  
Superior West - Check # 80002013 in the amount of \$118,885.00 (767 claims x \$155)  
Buckhorn Creek - Check # 80002026 in the amount of \$26,195.00 (169 claims x \$155)

Please return the original BLM date stamped document and receipts to Kennecott's new address as follows:

Kennecott Exploration Company  
2640 West 1700 South  
Salt Lake City, UT 84104  
Attn: Land Department.

Telephone numbers for the Land Department are: Donna @ 928-978-1372 and Erik Best @ 801-363-5870. As these are date sensitive documents, please do not hesitate to call if you find anything that requires further attention rather than returning them unprocessed.

Sincerely,

KENNECOTT EXPLORATION COMPANY

Donna Fischer  
Mineral Rights Specialist

Enclosures  
CC: Bronco Creek Exploration

412140 409989 41851

428408

428570

428572

429002

PHOENIX, ARIZONA

2018 JUL 23 P 2:49

RECEIVED  
BLM AZ STATE OFFICE

416

428

3080

3745

3835

39110

3971

430131

430583

435191

435573

#4218730

JUL 26 2018  
Lm

Recording requested by and return to:  
Kennecott Exploration Company – Land Dept.  
2640 West 1700 South  
Salt Lake City, UT 84104


**ARIZONA AFFIDAVIT OF CLAIM MAINTENANCE FEE PAYMENT AND NOTICE  
OF INTENT TO HOLD UNPATENTED MINING CLAIM FOR SEPTEMBER 1, 2018  
THROUGH SEPTEMBER 1, 2019**

THE UNDERSIGNED, on behalf of Kennecott Exploration Company ("KEC"), 2640 West 1700 South, Salt Lake City, UT 84104, acquainted with said matters, being first duly sworn, deposes and says that he is a citizen of the United States and more than eighteen years of age, and that pursuant to Ariz. Rev. Stat. § 27-208, 30 U.S.C § 28(f), 43 CFR 3830.21(d), and 43 CFR 3834.11(a)(2), One Hundred Fifty-Five Dollars (\$155.00) in maintenance fees were timely paid by or at the expense of KEC to the Bureau of Land Management (the "BLM") for the assessment year ending at 12:01 A.M on September 1, 2019, for each of the unpatented mining claims further described on **Exhibit A** attached hereto and made a part hereof by this reference. Said fees were paid in lieu of the annual assessment work requirements and were paid for the claims described herein which are owned, worked, controlled or claimed by KEC for the valuable mineral contained therein, and it is the intent of KEC to hold and develop these unpatented mining claims in behalf of Bronco Creek Exploration Inc. whose address is 1815 East Winsett St. Tucson, AZ 85719, the owner of the claims.

IN WITNESS WHEREOF, this instrument is executed as of the 16<sup>th</sup> day of July, 2018.

KENNECOTT EXPLORATION COMPANY

By




Erik Best, Operating Officer

RECEIVED  
BLM AZ STATE OFFICE  
2018 JUL 23 P 2:20  
PHOENIX, ARIZONA

COUNTY OF SA ☐ LAKE )

On this 16<sup>th</sup> day of July, 2018, before me personally appeared Erik Best, who being by me duly sworn, did say that he is the Operating Officer of Kennecott Exploration Company, and that the foregoing instrument was signed by Erik Best on behalf of said company, by authority, and said company executed the same.



A handwritten signature in cursive script that reads "Michelle Lee Barnot".

Michelle Lee Barnot, Notary Public, Utah  
Salt Lake City, Utah  
My Commission expires: April 16, 2019

RECEIVED  
BLM AT STATE OFFICE  
2018 JUL 23 P 2:50  
PHOENIX, ARIZONA

Copper King CK 1 et al (189) Bronco Creek  
2018 - 2019 Assessment filing

Attached to and made a part of that certain 2018 - 2019 Arizona Affidavit of Payment of Claim Maintenance Fees and Notice of Intent to Hold Unpatented Mining Claims for the following group of unpatented lode mining claims in Pinal County, State of Arizona, further described as:

Exhibit A

Group Name: Copper King CK 1 et al (Bronco Creek)

Project: Copper King

Number of Claims: 189

Meridian:

Gila and Salt River Meridian

| BLM #       | Name  | Original<br>Doc #<br>Book & Page | Amended<br>Doc #<br>Book & Page | Township &<br>Range | Section | #  |
|-------------|-------|----------------------------------|---------------------------------|---------------------|---------|----|
| AMC416924 7 | CK 1  | Pinal: 2012-069009               |                                 | T1S R12E            | 10      | 1  |
| AMC416925   | CK 2  | Pinal: 2012-069010               |                                 | T1S R12E            | 10, 11  | 2  |
| AMC416926   | CK 3  | Pinal: 2012-069011               |                                 | T1S R12E            | 11      | 3  |
| AMC416927   | CK 4  | Pinal: 2012-069012               |                                 | T1S R12E            | 11      | 4  |
| AMC416928   | CK 5  | Pinal: 2012-069013               |                                 | T1S R12E            | 11      | 5  |
| AMC416929   | CK 6  | Pinal: 2012-069014               |                                 | T1S R12E            | 11      | 6  |
| AMC416930   | CK 7  | Pinal: 2012-069015               |                                 | T1S R12E            | 11      | 7  |
| AMC416931   | CK 8  | Pinal: 2012-069016               |                                 | T1S R12E            | 11      | 8  |
| AMC416932   | CK 9  | Pinal: 2012-069017               |                                 | T1S R12E            | 11      | 9  |
| AMC416933   | CK 10 | Pinal: 2012-069018               |                                 | T1S R12E            | 11      | 10 |
| AMC416934   | CK 11 | Pinal: 2012-069019               |                                 | T1S R12E            | 11, 12  | 11 |
| AMC416935   | CK 12 | Pinal: 2012-069020               |                                 | T1S R12E            | 12      | 12 |
| AMC416936   | CK 13 | Pinal: 2012-069021               |                                 | T1S R12E            | 12      | 13 |

|             |       |                    |                  |                      |         |    |
|-------------|-------|--------------------|------------------|----------------------|---------|----|
| AMC416937 7 | CK 14 | Pinal: 2012-069022 |                  | T1S R12E             | 12      | 14 |
| AMC416938   | CK 15 | Pinal: 2012-069023 |                  | T1S R12E             | 12      | 15 |
| AMC416939   | CK 16 | Pinal: 2012-069024 |                  | T1S R12E             | 12      | 16 |
| AMC416940   | CK 17 | Pinal: 2012-069025 |                  | T1S R12E             | 12      | 17 |
| AMC416941   | CK 18 | Pinal: 2012-069026 |                  | T1S R12E             | 12      | 18 |
| AMC416942   | CK 19 | Pinal: 2012-069027 |                  | T1S R12E             | 12      | 19 |
| AMC416943   | CK 20 | Pinal: 2012-069028 |                  | T1S R12E<br>T1S R13E | 12<br>7 | 20 |
| AMC416944   | CK 21 | Pinal: 2012-069029 |                  | T1S R13E             | 7       | 21 |
| AMC416945   | CK 22 | Pinal: 2012-069030 |                  | T1S R13E             | 7, 8    | 22 |
| AMC416946   | CK 23 | Pinal: 2012-069031 |                  | T1S R13E             | 8       | 23 |
| AMC416947   | CK 24 | Pinal: 2012-069032 |                  | T1S R13E             | 8       | 24 |
| AMC416948   | CK 25 | Pinal: 2012-069033 |                  | T1S R13E             | 8       | 25 |
| AMC416949   | CK 26 | Pinal: 2012-069034 |                  | T1S R13E             | 8       | 26 |
| AMC416950   | CK 27 | Pinal: 2012-069035 |                  | T1S R12E             | 10      | 27 |
| AMC416951   | CK 28 | Pinal: 2012-069036 |                  | T1S R12E             | 10, 11  | 28 |
| AMC416952   | CK 29 | Pinal: 2012-069037 |                  | T1S R12E             | 11      | 29 |
| AMC416953   | CK 30 | Pinal: 2012-069038 |                  | T1S R12E             | 11      | 30 |
| AMC416954   | CK 31 | Pinal: 2012-069039 |                  | T1S R12E             | 11      | 31 |
| AMC416955   | CK 32 | Pinal: 2012-069040 | PHOENIX, ARIZONA | T1S R12E             | 11      | 32 |
| AMC416956   | CK 33 | Pinal: 2012-069041 |                  | T1S R12E             | 11      | 33 |
| AMC416957   | CK 34 | Pinal: 2012-069042 |                  | T1S R12E             | 11      | 34 |

|             |       |                    |  |                      |                |    |
|-------------|-------|--------------------|--|----------------------|----------------|----|
| AMC416958 7 | CK 35 | Pinal: 2012-069043 |  | T1S R12E             | 11             | 35 |
| AMC416959   | CK 36 | Pinal: 2012-069044 |  | T1S R12E             | 11             | 36 |
| AMC416960   | CK 37 | Pinal: 2012-069045 |  | T1S R12E             | 11, 12         | 37 |
| AMC416961   | CK 38 | Pinal: 2012-069046 |  | T1S R12E             | 12             | 38 |
| AMC416962   | CK 39 | Pinal: 2012-069047 |  | T1S R12E             | 12             | 39 |
| AMC416963   | CK 40 | Pinal: 2012-069048 |  | T1S R12E             | 12             | 40 |
| AMC416964   | CK 41 | Pinal: 2012-069049 |  | T1S R12E             | 12             | 41 |
| AMC416965   | CK 42 | Pinal: 2012-069050 |  | T1S R12E             | 12             | 42 |
| AMC416966   | CK 43 | Pinal: 2012-069051 |  | T1S R12E             | 12             | 43 |
| AMC416967   | CK 44 | Pinal: 2012-069052 |  | T1S R12E             | 12             | 44 |
| AMC416968   | CK 45 | Pinal: 2012-069053 |  | T1S R12E             | 12             | 45 |
| AMC416969   | CK 46 | Pinal: 2012-069054 |  | T1S R12E<br>T1S R13E | 12<br>7        | 46 |
| AMC416970   | CK 47 | Pinal: 2012-069055 |  | T1S R13E             | 7              | 47 |
| AMC416971   | CK 48 | Pinal: 2012-069056 |  | T1S R13E             | 7, 8           | 48 |
| AMC416972   | CK 49 | Pinal: 2012-069057 |  | T1S R13E             | 8              | 49 |
| AMC416973   | CK 50 | Pinal: 2012-069058 |  | T1S R13E             | 8              | 50 |
| AMC416974   | CK 51 | Pinal: 2012-069059 |  | T1S R13E             | 8              | 51 |
| AMC416975   | CK 52 | Pinal: 2012-069060 |  | T1S R13E             | 8              | 52 |
| AMC416976   | CK 53 | Pinal: 2012-069061 |  | T1S R12E             | 10, 15         | 53 |
| AMC416977   | CK 54 | Pinal: 2012-069062 |  | T1S R12E             | 10, 11, 14, 15 | 54 |
| AMC416978   | CK 55 | Pinal: 2012-069063 |  | T1S R12E             | 11, 14         | 55 |



|             |               |                    |  |                      |                 |    |
|-------------|---------------|--------------------|--|----------------------|-----------------|----|
| AMC416979 7 | CK 56         | Pinal: 2012-069064 |  | T1S R12E             | 11, 14          | 56 |
| AMC416980   | CK 57         | Pinal: 2012-069065 |  | T1S R12E             | 11, 14          | 57 |
| AMC416981   | CK 58         | Pinal: 2012-069066 |  | T1S R12E             | 11, 14          | 58 |
| AMC416982   | CK 59         | Pinal: 2012-069067 |  | T1S R12E             | 11, 14          | 59 |
| AMC416983   | CK 60         | Pinal: 2012-069068 |  | T1S R12E             | 11, 14          | 60 |
| AMC416984   | CK 61         | Pinal: 2012-069069 |  | T1S R12E             | 11, 14          | 61 |
| AMC416985   | CK 62         | Pinal: 2012-069070 |  | T1S R12E             | 11, 14          | 62 |
| AMC416986   | CK 63         | Pinal: 2012-069071 | Pinal: 2012-069198                     | T1S R12E             | 11, 12, 13, 14  | 63 |
| AMC416987   | CK 64         | Pinal: 2012-069072 | Pinal: 2012-069199                     | T1S R12E             | 12              | 64 |
| AMC416988   | CK 65         | Pinal: 2012-069073 | Pinal: 2012-069200                     | T1S R12E             | 12              | 65 |
| AMC416989   | <u>CK 66</u>  | Pinal: 2012-069074 | Pinal: 2012-069201                     | T1S R12E             | 12              | 66 |
| AMC416990   | <u>CK 66A</u> | Pinal: 2012-069075 |  | T1S R12E             | 12, 13          | 67 |
| AMC416991   | CK 67         | Pinal: 2012-069076 |  | T1S R12E             | 12, 13          | 68 |
| AMC416992   | CK 68         | Pinal: 2012-069077 |  | T1S R12E             | 12, 13          | 69 |
| AMC416993   | CK 69         | Pinal: 2012-069078 |  | T1S R12E             | 12, 13          | 70 |
| AMC416994   | CK 70         | Pinal: 2012-069079 |  | T1S R12E             | 12, 13          | 71 |
| AMC416995   | CK 71         | Pinal: 2012-069080 |  | T1S R12E             | 12, 13          | 72 |
| AMC416996   | CK 72         | Pinal: 2012-069081 |  | T1S R12E<br>T1S R13E | 12, 13<br>18, 7 | 73 |
| AMC416997   | CK 73         | Pinal: 2012-069082 | PHOENIX, ARIZONA<br>2018 JUL 23 P 2 50 | T1S R13E             | 18, 7           | 74 |
| AMC416998   | CK 74         | Pinal: 2012-069083 |  | T1S R13E             | 17, 18, 7, 8    | 75 |
| AMC416999   | CK 75         | Pinal: 2012-069084 |  | T1S R13E             | 17, 8           | 76 |

|             |        |                    |                    |          |        |    |
|-------------|--------|--------------------|--------------------|----------|--------|----|
| AMC417000 7 | CK 76  | Pinal: 2012-069085 |                    | T1S R13E | 17, 8  | 77 |
| AMC417001   | CK 77  | Pinal: 2012-069086 |                    | T1S R13E | 17, 8  | 78 |
| AMC417002   | CK 78  | Pinal: 2012-069087 |                    | T1S R13E | 17, 8  | 79 |
| AMC417003   | CK 79  | Pinal: 2012-069088 |                    | T1S R12E | 15     | 80 |
| AMC417004   | CK 80  | Pinal: 2012-069089 |                    | T1S R12E | 14, 15 | 81 |
| AMC417005   | CK 81  | Pinal: 2012-069090 |                    | T1S R12E | 14     | 82 |
| AMC417006   | CK 82  | Pinal: 2012-069091 |                    | T1S R12E | 14     | 83 |
| AMC417007   | CK 83  | Pinal: 2012-069092 |                    | T1S R12E | 14     | 84 |
| AMC417008   | CK 84  | Pinal: 2012-069093 |                    | T1S R12E | 14     | 85 |
| AMC417009   | CK 85  | Pinal: 2012-069094 |                    | T1S R12E | 14     | 86 |
| AMC417010   | CK 86  | Pinal: 2012-069095 |                    | T1S R12E | 14     | 87 |
| AMC417011   | CK 87  | Pinal: 2012-069096 |                    | T1S R12E | 14     | 88 |
| AMC417012   | CK 88  | Pinal: 2012-069097 |                    | T1S R12E | 14     | 89 |
| AMC417013   | CK 89  | Pinal: 2012-069098 | Pinal: 2012-069202 | T1S R12E | 13, 14 | 90 |
| AMC417014   | CK 90  | Pinal: 2012-069099 | Pinal: 2012-069203 | T1S R12E | 13     | 91 |
| AMC417015   | CK 91  | Pinal: 2012-069100 | Pinal: 2012-069204 | T1S R12E | 13     | 92 |
| AMC417016   | CK 91A | Pinal: 2012-069101 |                    | T1S R12E | 13     | 93 |
| AMC417017   | CK 92  | Pinal: 2012-069102 |                    | T1S R12E | 13     | 94 |
| AMC417018   | CK 93  | Pinal: 2012-069103 |                    | T1S R12E | 13     | 95 |
| AMC417019   | CK 94  | Pinal: 2012-069104 |                    | T1S R12E | 13     | 96 |
| AMC417020   | CK 95  | Pinal: 2012-069105 |                    | T1S R12E | 13     | 97 |
| AMC417021   | CK 96  | Pinal: 2012-069106 |                    | T1S R12E | 13     | 98 |

|             |        |                    |                    |                      |          |     |
|-------------|--------|--------------------|--------------------|----------------------|----------|-----|
| AMC417022 7 | CK 97  | Pinal: 2012-069107 |                    | T1S R12E             | 13       | 99  |
| AMC417023   | CK 98  | Pinal: 2012-069108 |                    | T1S R12E<br>T1S R13E | 13<br>18 | 100 |
| AMC417024   | CK 99  | Pinal: 2012-069109 |                    | T1S R13E             | 17, 18   | 101 |
| AMC417025   | CK 100 | Pinal: 2012-069110 |                    | T1S R13E             | 17, 18   | 102 |
| AMC417026   | CK 101 | Pinal: 2012-069111 |                    | T1S R13E             | 17, 18   | 103 |
| AMC417027   | CK 102 | Pinal: 2012-069112 | Pinal: 2012-069205 | T1S R13E             | 18       | 104 |
| AMC417028   | CK 103 | Pinal: 2012-069113 |                    | T1S R12E             | 15       | 105 |
| AMC417029   | CK 104 | Pinal: 2012-069114 |                    | T1S R12E             | 14, 15   | 106 |
| AMC417030   | CK 105 | Pinal: 2012-069115 |                    | T1S R12E             | 14       | 107 |
| AMC417031   | CK 106 | Pinal: 2012-069116 |                    | T1S R12E             | 14       | 108 |
| AMC417032   | CK 107 | Pinal: 2012-069117 |                    | T1S R12E             | 14       | 109 |
| AMC417033   | CK 108 | Pinal: 2012-069118 |                    | T1S R12E             | 14       | 110 |
| AMC417034   | CK 109 | Pinal: 2012-069119 |                    | T1S R12E             | 14       | 111 |
| AMC417035   | CK 110 | Pinal: 2012-069120 |                    | T1S R12E             | 14       | 112 |
| AMC417036   | CK 111 | Pinal: 2012-069121 |                    | T1S R12E             | 14       | 113 |
| AMC417037   | CK 112 | Pinal: 2012-069122 |                    | T1S R12E             | 14       | 114 |
| AMC417038   | CK 113 | Pinal: 2012-069123 |                    | T1S R12E             | 13, 14   | 115 |
| AMC417039   | CK 114 | Pinal: 2012-069124 |                    | T1S R12E             | 13       | 116 |
| AMC417040   | CK 115 | Pinal: 2012-069125 |                    | T1S R12E             | 13       | 117 |
| AMC417041   | CK 116 | Pinal: 2012-069126 | PHOENIX, ARIZONA   | T1S R12E             | 13       | 118 |
| AMC417042 7 | CK 117 | Pinal: 2012-069127 |                    | T1S R12E             | 13       | 119 |

|             |        |                    |  |                      |          |     |
|-------------|--------|--------------------|--|----------------------|----------|-----|
| AMC417043 7 | CK 118 | Pinal: 2012-069128 |  | T1S R12E             | 13       | 120 |
| AMC417044   | CK 119 | Pinal: 2012-069129 |  | T1S R12E             | 13       | 121 |
| AMC417045   | CK 120 | Pinal: 2012-069130 |  | T1S R12E             | 13       | 122 |
| AMC417046   | CK 121 | Pinal: 2012-069131 |  | T1S R12E             | 13       | 123 |
| AMC417047   | CK 122 | Pinal: 2012-069132 |  | T1S R12E<br>T1S R13E | 13<br>18 | 124 |
| AMC417048   | CK 123 | Pinal: 2012-069133 |  | T1S R12E             | 15       | 125 |
| AMC417049   | CK 124 | Pinal: 2012-069134 |  | T1S R12E             | 14, 15   | 126 |
| AMC417050   | CK 125 | Pinal: 2012-069135 |  | T1S R12E             | 14       | 127 |
| AMC417051   | CK 126 | Pinal: 2012-069136 |  | T1S R12E             | 14       | 128 |
| AMC417052   | CK 127 | Pinal: 2012-069137 |  | T1S R12E             | 14       | 129 |
| AMC417053   | CK 128 | Pinal: 2012-069138 |  | T1S R12E             | 14       | 130 |
| AMC417054   | CK 129 | Pinal: 2012-069139 |  | T1S R12E             | 14       | 131 |
| AMC417055   | CK 130 | Pinal: 2012-069140 |  | T1S R12E             | 14       | 132 |
| AMC417056   | CK 131 | Pinal: 2012-069141 |  | T1S R12E             | 14       | 133 |
| AMC417057   | CK 132 | Pinal: 2012-069142 |  | T1S R12E             | 14       | 134 |
| AMC417058   | CK 133 | Pinal: 2012-069143 |  | T1S R12E             | 13, 14   | 135 |
| AMC417059   | CK 134 | Pinal: 2012-069144 |  | T1S R12E             | 13       | 136 |
| AMC417060   | CK 135 | Pinal: 2012-069145 |  | T1S R12E             | 13       | 137 |
| AMC417061   | CK 136 | Pinal: 2012-069146 |  | T1S R12E             | 13       | 138 |
| AMC417062   | CK 137 | Pinal: 2012-069147 |  | T1S R12E             | 13       | 139 |
| AMC417063   | CK 138 | Pinal: 2012-069148 |  | T1S R12E             | 15, 22   | 140 |

|           |        |                    |                    |          |                |     |
|-----------|--------|--------------------|--------------------|----------|----------------|-----|
| AMC417064 | CK 139 | Pinal: 2012-069149 |                    | T1S R12E | 14, 15, 22, 23 | 14  |
| AMC417065 | CK 140 | Pinal: 2012-069150 |                    | T1S R12E | 14, 23         | 142 |
| AMC417066 | CK 141 | Pinal: 2012-069151 |                    | T1S R12E | 14, 23         | 143 |
| AMC417067 | CK 142 | Pinal: 2012-069152 |                    | T1S R12E | 14, 23         | 144 |
| AMC417068 | CK 143 | Pinal: 2012-069153 |                    | T1S R12E | 14, 23         | 145 |
| AMC417069 | CK 144 | Pinal: 2012-069154 |                    | T1S R12E | 14, 23         | 146 |
| AMC417070 | CK 145 | Pinal: 2012-069155 |                    | T1S R12E | 14, 23         | 147 |
| AMC417071 | CK 146 | Pinal: 2012-069156 |                    | T1S R12E | 14, 23         | 148 |
| AMC417072 | CK 147 | Pinal: 2012-069157 |                    | T1S R12E | 14, 23         | 149 |
| AMC417073 | CK 148 | Pinal: 2012-069158 |                    | T1S R12E | 13, 14, 23, 24 | 150 |
| AMC417074 | CK 149 | Pinal: 2012-069159 |                    | T1S R12E | 13, 24         | 151 |
| AMC417075 | CK 150 | Pinal: 2012-069160 |                    | T1S R12E | 13, 24         | 152 |
| AMC417076 | CK 151 | Pinal: 2012-069161 |                    | T1S R12E | 13, 24         | 153 |
| AMC417077 | CK 152 | Pinal: 2012-069162 |                    | T1S R12E | 13, 24         | 154 |
| AMC417078 | CK 153 | Pinal: 2012-069163 |                    | T1S R12E | 22             | 155 |
| AMC417079 | CK 154 | Pinal: 2012-069164 |                    | T1S R12E | 22, 23         | 156 |
| AMC417080 | CK 155 | Pinal: 2012-069165 |                    | T1S R12E | 23             | 157 |
| AMC417081 | CK 156 | Pinal: 2012-069166 |                    | T1S R12E | 23             | 158 |
| AMC417082 | CK 157 | Pinal: 2012-069167 |                    | T1S R12E | 23             | 159 |
| AMC417083 | CK 158 | Pinal: 2012-069168 | PHOENIX, ARIZONA   | T1S R12E | 23             | 160 |
| AMC417084 | CK 159 | Pinal: 2012-069169 |                    | T1S R12E | 23             | 161 |
| AMC417085 | CK 160 | Pinal: 2012-069170 | 2018 JUL 23 P 2:51 | T1S R12E | 23             | 162 |

|             |         |                    |                    |                      |          |     |
|-------------|---------|--------------------|--------------------|----------------------|----------|-----|
| AMC417086 7 | CK 161  | Pinal: 2012-069171 |                    | T1S R12E             | 23       | 163 |
| AMC417087   | CK 162  | Pinal: 2012-069172 |                    | T1S R12E             | 23       | 164 |
| AMC417088   | CK 163  | Pinal: 2012-069173 | Pinal: 2012-069206 | T1S R12E             | 23, 24   | 165 |
| AMC417089   | CK 164  | Pinal: 2012-069174 | Pinal: 2012-069207 | T1S R12E             | 24       | 166 |
| AMC417090   | CK 165  | Pinal: 2012-069175 | Pinal: 2012-069208 | T1S R12E             | 24       | 167 |
| AMC417091   | CK 166  | Pinal: 2012-069176 |                    | T1S R12E             | 22       | 168 |
| AMC417092   | CK 167  | Pinal: 2012-069177 | Pinal: 2014-020489 | T1S R12E             | 22, 23   | 169 |
| AMC417093   | CK 168  | Pinal: 2012-069178 | Pinal: 2014-020490 | T1S R12E             | 23       | 170 |
| AMC417094   | CK 169  | Pinal: 2012-069179 | Pinal: 2014-020491 | T1S R12E             | 23       | 171 |
| AMC417095   | CK 170  | Pinal: 2012-069180 | Pinal: 2014-020492 | T1S R12E             | 23       | 172 |
| AMC417096   | CK 171  | Pinal: 2012-069181 | Pinal: 2014-020493 | T1S R12E             | 23       | 173 |
| AMC417097   | CK 172  | Pinal: 2012-069182 | Pinal: 2014-020494 | T1S R12E             | 23       | 174 |
| AMC417098   | CK 173  | Pinal: 2012-069183 | Pinal: 2014-020495 | T1S R12E             | 23       | 175 |
| AMC417099   | CK 174A | Pinal: 2012-069184 |                    | T1S R12E             | 23       | 176 |
| AMC417100   | CK 175  | Pinal: 2012-069185 |                    | T1S R12E             | 13       | 177 |
| AMC417101   | CK 176  | Pinal: 2012-069186 |                    | T1S R12E<br>T1S R13E | 13<br>18 | 178 |
| AMC417102   | CK 177  | Pinal: 2012-069187 |                    | T1S R12E             | 13       | 179 |
| AMC417103   | CK 178  | Pinal: 2012-069188 |                    | T1S R12E<br>T1S R13E | 13<br>18 | 180 |
| AMC417104   | CK 179  | Pinal: 2012-069189 | Pinal: 2012-069209 | T1S R12E             | 13       | 181 |
| AMC417105   | CK 180  | Pinal: 2012-069190 |                    | T1S R12E<br>T1S R13E | 13<br>18 | 182 |

Copper King - Bronco Creek  
CK 1 et al (189)  
2018 - 2019

RECEIVED  
BLM AZ STATE OFFICE  
JUL 23 2018

|             |                |                    |                    |                      |                  |     |
|-------------|----------------|--------------------|--------------------|----------------------|------------------|-----|
| AMC417106 7 | CK 181         | Pinal: 2012-069191 | Pinal: 2012-069210 | T1S R12E             | 13, 24           | 183 |
| AMC417107   | <u>CK 182A</u> | Pinal: 2012-069192 |                    | T1S R12E             | 13, 24           | 184 |
| AMC417108   | CK 183         | Pinal: 2012-069193 |                    | T1S R12E<br>T1S R13E | 13, 24<br>18, 19 | 185 |
| AMC417109   | CK 184         | Pinal: 2012-069194 |                    | T1S R12E             | 24               | 186 |
| AMC417110   | CK 185         | Pinal: 2012-069195 |                    | T1S R12E             | 24               | 187 |
| AMC417111   | CK 186         | Pinal: 2012-069196 |                    | T1S R12E             | 24               | 188 |
| AMC417112 4 | CK 187         | Pinal: 2012-069197 |                    | T1S R12E             | 24               | 189 |

Total Claims On This Exhibit A and Affidavit: 189

Recording requested by and return to:  
Kennecott Exploration Company – Land Dept.  
2640 West 1700 South  
Salt Lake City, UT 84104


**ARIZONA AFFIDAVIT OF CLAIM MAINTENANCE FEE PAYMENT AND NOTICE  
OF INTENT TO HOLD UNPATENTED MINING CLAIM FOR SEPTEMBER 1, 2018  
THROUGH SEPTEMBER 1, 2019**

THE UNDERSIGNED, on behalf of Kennecott Exploration Company ("KEC"), 2640 West 1700 South, Salt Lake City, UT 84104, acquainted with said matters, being first duly sworn, deposes and says that he is a citizen of the United States and more than eighteen years of age, and that pursuant to Ariz. Rev. Stat. § 27-208, 30 U.S.C § 28(f), 43 CFR 3830.21(d), and 43 CFR 3834.11(a)(2), One Hundred Fifty-Five Dollars (\$155.00) in maintenance fees were timely paid by or at the expense of KEC to the Bureau of Land Management (the "BLM") for the assessment year ending at 12:01 A.M on September 1, 2019, for each of the unpatented mining claims further described on **Exhibit A** attached hereto and made a part hereof by this reference. Said fees were paid in lieu of the annual assessment work requirements and were paid for the claims described herein which are owned, worked, controlled or claimed by KEC for the valuable mineral contained therein, and it is the intent of KEC to hold and develop these unpatented mining claims in behalf of Bronco Creek Exploration Inc. whose address is 1815 East Winsett St. Tucson, AZ 85719, the owner of the claims.

IN WITNESS WHEREOF, this instrument is executed as of the 16<sup>th</sup> day of July, 2018.

KENNECOTT EXPLORATION COMPANY

By



Erik Best, Operating Officer

Buckhorn Creek – BHC 1A et al (169) Bronco Creek  
2018 - 2019 Assessment filing

RECEIVED  
BLM AT STATE OFFICE  
2018 JUL 23 P 2:51  
PHOENIX, ARIZONA




STATE OF UTAH )

:SS

COUNTY OF SALT LAKE )

On this 16<sup>th</sup> day of July 2018, before me personally appeared Erik Best, who being by me duly sworn, did say that he is the Operating Officer of Kennecott Exploration Company, and that the foregoing instrument was signed by Erik Best on behalf of said company, by authority, and said company executed the same.



*Michelle Lee Barndt*

Michelle Lee Barndt, Notary Public, Utah  
Salt Lake City, Utah

My Commission expires: April 16, 2019

RECEIVED  
RLM AZ STATE OFFICE  
2018 JUL 23 P 2:51  
PHOENIX, ARIZONA

Buckhorn Creek – BHC 1A et al (169) Bronco Creek  
2018 - 2019 Assessment filing

Attached to and made a part of that certain 2018 - 2019 Arizona Affidavit of Payment of Claim Maintenance Fees and Notice of Intent to Hold Unpatented Mining Claims for the following group of unpatented lode mining claims in Yavapai County, State of Arizona, further described as:

Exhibit A

Group Name: Buckhorn Creek BHC (169) (Bronco Creek)

Project: Buckhorn Creek

Number of Claims: 169

Meridian: Gila and Salt River Meridian

| BLM #       | Name    | Original<br>Doc #<br>Book & Page | Amended<br>Doc #<br>Book & Page | Township &<br>Range | Section | #  |
|-------------|---------|----------------------------------|---------------------------------|---------------------|---------|----|
| AMC414593 7 | BHC 1A  | Yavapai: 2012-0016873            |                                 | T8N R2W             | 22      | 1  |
| AMC414594   | BHC 2   | Yavapai: 2012-0016874            | Yavapai: 2012-0016940           | T8N R2W             | 22      | 2  |
| AMC414595   | BHC 3   | Yavapai: 2012-0016875            | Yavapai: 2012-0016941           | T8N R2W             | 22      | 3  |
| AMC414596   | BHC 4   | Yavapai: 2012-0016876            | Yavapai: 2012-0016942           | T8N R2W             | 22      | 4  |
| AMC414597   | BHC 5   | Yavapai: 2012-0016877            | Yavapai: 2012-0016943           | T8N R2W             | 22      | 5  |
| AMC414598   | BHC 6   | Yavapai: 2012-0016878            | Yavapai: 2012-0016944           | T8N R2W             | 22      | 6  |
| AMC414599   | BHC 7   | Yavapai: 2012-0016879            | Yavapai: 2012-0016945           | T8N R2W             | 22      | 7  |
| AMC414600   | BHC 8   | Yavapai: 2012-0016880            | Yavapai: 2012-0016946           | T8N R2W             | 22      | 8  |
| AMC414601   | BHC 9   | Yavapai: 2012-0016881            | Yavapai: 2012-0016947           | T8N R2W             | 22, 23  | 9  |
| AMC414602   | BHC 10A | Yavapai: 2012-0016882            |                                 | T8N R2W             | 15, 22  | 10 |
| AMC414603   | BHC 11  | Yavapai: 2012-0016883            |                                 | T8N R2W             | 15, 22  | 11 |
| AMC414604   | BHC 12  | Yavapai: 2012-0016884            |                                 | T8N R2W             | 15, 22  | 12 |
| AMC414605   | BHC 13  | Yavapai: 2012-0016885            |                                 | T8N R2W             | 15, 22  | 13 |

BHC 1A et al (169) (Bronco)  
2018 - 2019 Federal Filing

RECEIVED  
BLM AZ STATE OFFICE  
2018 JUL 23 P 2:51

|             |        |                       |                    |         |                |    |
|-------------|--------|-----------------------|--------------------|---------|----------------|----|
| AMC414606 7 | BHC 14 | Yavapai: 2012-0016886 |                    | T8N R2W | 15, 22         | 14 |
| AMC414607   | BHC 15 | Yavapai: 2012-0016887 |                    | T8N R2W | 15, 22         | 15 |
| AMC414608   | BHC 16 | Yavapai: 2012-0016888 |                    | T8N R2W | 15, 22         | 16 |
| AMC414609   | BHC 17 | Yavapai: 2012-0016889 |                    | T8N R2W | 15, 22         | 17 |
| AMC414610   | BHC 18 | Yavapai: 2012-0016890 |                    | T8N R2W | 14, 15, 22, 23 | 18 |
| AMC414611   | BHC 19 | Yavapai: 2012-0016891 |                    | T8N R2W | 15, 16         | 19 |
| AMC414612   | BHC 20 | Yavapai: 2012-0016892 |                    | T8N R2W | 15             | 20 |
| AMC414613   | BHC 21 | Yavapai: 2012-0016893 |                    | T8N R2W | 15             | 21 |
| AMC414614   | BHC 22 | Yavapai: 2012-0016894 |                    | T8N R2W | 15             | 22 |
| AMC414615   | BHC 23 | Yavapai: 2012-0016895 |                    | T8N R2W | 15             | 23 |
| AMC414616   | BHC 24 | Yavapai: 2012-0016896 |                    | T8N R2W | 15             | 24 |
| AMC414617   | BHC 25 | Yavapai: 2012-0016897 |                    | T8N R2W | 15             | 25 |
| AMC414618   | BHC 26 | Yavapai: 2012-0016898 |                    | T8N R2W | 15             | 26 |
| AMC414619   | BHC 27 | Yavapai: 2012-0016899 |                    | T8N R2W | 14, 15         | 27 |
| AMC414620   | BHC 28 | Yavapai: 2012-0016900 |                    | T8N R2W | 15, 16         | 28 |
| AMC414621   | BHC 29 | Yavapai: 2012-0016901 |                    | T8N R2W | 15             | 29 |
| AMC414622   | BHC 30 | Yavapai: 2012-0016902 |                    | T8N R2W | 15             | 30 |
| AMC414623   | BHC 31 | Yavapai: 2012-0016903 |                    | T8N R2W | 15             | 31 |
| AMC414624   | BHC 32 | Yavapai: 2012-0016904 |                    | T8N R2W | 15             | 32 |
| AMC414625   | BHC 33 | Yavapai: 2012-0016905 | PHOENIX, ARIZONA   | T8N R2W | 15             | 33 |
| AMC414626   | BHC 34 | Yavapai: 2012-0016906 |                    | T8N R2W | 15             | 34 |
| AMC414627   | BHC 35 | Yavapai: 2012-0016907 | 2018 JUL 23 P 2:51 | T8N R2W | 15             | 35 |

|             |         |                       |                       |         |                |    |
|-------------|---------|-----------------------|-----------------------|---------|----------------|----|
| AMC414628 7 | BHC 36  | Yavapai: 2012-0016908 |                       | T8N R2W | 14, 15         | 36 |
| AMC414629   | BHC 37  | Yavapai: 2012-0016909 |                       | T8N R2W | 15, 16         | 37 |
| AMC414630   | BHC 38  | Yavapai: 2012-0016910 |                       | T8N R2W | 15             | 38 |
| AMC414631   | BHC 39  | Yavapai: 2012-0016911 |                       | T8N R2W | 15             | 39 |
| AMC414632   | BHC 40  | Yavapai: 2012-0016912 |                       | T8N R2W | 15             | 40 |
| AMC414633   | BHC 41  | Yavapai: 2012-0016913 |                       | T8N R2W | 15             |    |
| AMC414634   | BHC 42  | Yavapai: 2012-0016914 |                       | T8N R2W | 14, 15         | 42 |
| AMC414635   | BHC 43A | Yavapai: 2012-0016915 |                       | T8N R2W | 23             | 43 |
| AMC414636   | BHC 44  | Yavapai: 2012-0016916 | Yavapai: 2012-0016948 | T8N R2W | 23             | 44 |
| AMC414637   | BHC 45  | Yavapai: 2012-0016917 | Yavapai: 2012-0016949 | T8N R2W | 23             | 45 |
| AMC414638   | BHC 46  | Yavapai: 2012-0016918 | Yavapai: 2012-0016950 | T8N R2W | 23             | 46 |
| AMC414639   | BHC 47  | Yavapai: 2012-0016919 | Yavapai: 2012-0016951 | T8N R2W | 23             | 47 |
| AMC414640   | BHC 48  | Yavapai: 2012-0016920 | Yavapai: 2012-0016952 | T8N R2W | 23             | 48 |
| AMC414641   | BHC 49A | Yavapai: 2012-0016921 |                       | T8N R2W | 22, 23         | 49 |
| AMC414642   | BHC 50  | Yavapai: 2012-0016922 |                       | T8N R2W | 23             | 50 |
| AMC414643   | BHC 51  | Yavapai: 2012-0016923 |                       | T8N R2W | 23             | 51 |
| AMC414644   | BHC 52  | Yavapai: 2012-0016924 |                       | T8N R2W | 23             | 52 |
| AMC414645   | BHC 53  | Yavapai: 2012-0016925 |                       | T8N R2W | 23             | 53 |
| AMC414646   | BHC 54  | Yavapai: 2012-0016926 |                       | T8N R2W | 23             | 54 |
| AMC414647   | BHC 55  | Yavapai: 2012-0016927 |                       | T8N R2W | 14, 15, 22, 23 | 55 |
| AMC414648   | BHC 56  | Yavapai: 2012-0016928 |                       | T8N R2W | 14, 23         | 56 |
| AMC414649 ✓ | BHC 57  | Yavapai: 2012-0016929 |                       | T8N R2W | 14, 23         | 57 |

|             |               |                       |                    |         |        |    |
|-------------|---------------|-----------------------|--------------------|---------|--------|----|
| AMC414650 7 | BHC 58        | Yavapai: 2012-0016930 |                    | T8N R2W | 14, 23 | 58 |
| AMC414651   | BHC 59        | Yavapai: 2012-0016931 |                    | T8N R2W | 14, 23 | 59 |
| AMC414652   | BHC 60        | Yavapai: 2012-0016932 |                    | T8N R2W | 14, 23 | 60 |
| AMC414653   | BHC 61        | Yavapai: 2012-0016933 |                    | T8N R2W | 14, 23 | 61 |
| AMC414654   | BHC 62        | Yavapai: 2012-0016934 |                    | T8N R2W | 23     | 62 |
| AMC414655   | BHC 63        | Yavapai: 2012-0016935 |                    | T8N R2W | 23     | 63 |
| AMC414656   | BHC 64        | Yavapai: 2012-0016936 |                    | T8N R2W | 23     | 64 |
| AMC414657   | BHC 65        | Yavapai: 2012-0016937 |                    | T8N R2W | 23     | 65 |
| AMC414658   | BHC 66        | Yavapai: 2012-0016938 |                    | T8N R2W | 23     | 66 |
| AMC414659 ✓ | BHC 67A       | Yavapai: 2012-0016939 |                    | T8N R2W | 23     | 67 |
| AMC417985 7 | BHC 68        | Yavapai: 2012-0058145 |                    | T8N R2W | 22     | 68 |
| AMC417986   | BHC 69        | Yavapai: 2012-0058146 |                    | T8N R2W | 22     | 69 |
| AMC417987   | BHC 70        | Yavapai: 2012-0058147 |                    | T8N R2W | 22     | 70 |
| AMC417988   | BHC 71        | Yavapai: 2012-0058148 |                    | T8N R2W | 22     | 71 |
| AMC417989   | BHC 72        | Yavapai: 2012-0058149 |                    | T8N R2W | 22     | 72 |
| AMC417990   | BHC 73        | Yavapai: 2012-0058150 |                    | T8N R2W | 22     | 73 |
| AMC417991   | BHC 74        | Yavapai: 2012-0058151 |                    | T8N R2W | 22     | 74 |
| AMC417992   | BHC 75        | Yavapai: 2012-0058152 |                    | T8N R2W | 22     | 75 |
| AMC417993   | BHC 76        | Yavapai: 2012-0058153 |                    | T8N R2W | 22, 23 | 76 |
| AMC417994   | <u>BHC 77</u> | Yavapai: 2012-0058154 | PHOENIX, ARIZONA   | T8N R2W | 22, 27 | 77 |
| AMC417995   | <u>BHC 79</u> | Yavapai: 2012-0058155 | 2018 JUL 23 P 2:51 | T8N R2W | 22, 27 | 78 |
| AMC417996 ✓ | <u>BHC 81</u> | Yavapai: 2012-0058156 |                    | T8N R2W | 22, 27 | 79 |

|             |               |                       |  |         |                |     |
|-------------|---------------|-----------------------|--|---------|----------------|-----|
| AMC417997 7 | <u>BHC 83</u> | Yavapai: 2012-0058157 |  | T8N R2W | 22, 27         | 80  |
| AMC417998   | <u>BHC 85</u> | Yavapai: 2012-0058158 |  | T8N R2W | 22, 27         | 81  |
| AMC417999   | <u>BHC 87</u> | Yavapai: 2012-0058159 |  | T8N R2W | 22, 27         | 82  |
| AMC418000   | <u>BHC 89</u> | Yavapai: 2012-0058160 |  | T8N R2W | 22, 27         | 83  |
| AMC418001   | <u>BHC 91</u> | Yavapai: 2012-0058161 |  | T8N R2W | 22, 27         | 84  |
| AMC418002   | BHC 93        | Yavapai: 2012-0058162 |  | T8N R2W | 22, 23, 26, 27 | 85  |
| AMC418003   | BHC 94        | Yavapai: 2012-0058163 |  | T8N R2W | 26, 27         | 86  |
| AMC418004   | BHC 95        | Yavapai: 2012-0058164 |  | T8N R2W | 23, 26         | 87  |
| AMC418005   | BHC 96        | Yavapai: 2012-0058165 |  | T8N R2W | 26             | 88  |
| AMC418006   | BHC 97        | Yavapai: 2012-0058166 |  | T8N R2W | 23, 26         | 89  |
| AMC418007   | BHC 98        | Yavapai: 2012-0058167 |  | T8N R2W | 26             | 90  |
| AMC418008   | BHC 99        | Yavapai: 2012-0058168 |  | T8N R2W | 23, 26         | 91  |
| AMC418009   | BHC 100       | Yavapai: 2012-0058169 |  | T8N R2W | 26             | 92  |
| AMC418010   | BHC 101       | Yavapai: 2012-0058170 |  | T8N R2W | 23, 26         | 93  |
| AMC418011   | BHC 102       | Yavapai: 2012-0058171 |  | T8N R2W | 26             | 94  |
| AMC418012   | BHC 103       | Yavapai: 2012-0058172 |  | T8N R2W | 23, 26         | 95  |
| AMC418013   | BHC 104       | Yavapai: 2012-0058173 |  | T8N R2W | 26             | 96  |
| AMC418014   | BHC 105       | Yavapai: 2012-0058174 |  | T8N R2W | 23, 26         | 97  |
| AMC418015   | BHC 106       | Yavapai: 2012-0058175 |  | T8N R2W | 26             | 98  |
| AMC418016   | BHC 107       | Yavapai: 2012-0058176 |  | T8N R2W | 23, 26         | 99  |
| AMC418017   | BHC 108       | Yavapai: 2012-0058177 |  | T8N R2W | 26             | 100 |
| AMC418018   | BHC 109       | Yavapai: 2012-0058178 |  | T8N R2W | 23, 26         | 101 |

|             |                |                       |  |         |        |     |
|-------------|----------------|-----------------------|--|---------|--------|-----|
| AMC418019 7 | BHC 110        | Yavapai: 2012-0058179 |  | T8N R2W | 26     | 102 |
| AMC418020   | BHC 111        | Yavapai: 2012-0058180 |  | T8N R2W | 23, 26 | 103 |
| AMC418021   | <u>BHC 112</u> | Yavapai: 2012-0058181 |  | T8N R2W | 26     | 104 |
| AMC418022   | <u>BHC 129</u> | Yavapai: 2012-0058182 |  | T8N R2W | 26, 27 | 105 |
| AMC418023   | <u>BHC 133</u> | Yavapai: 2012-0058184 |  | T8N R2W | 26     | 106 |
| AMC418024   | <u>BHC 135</u> | Yavapai: 2012-0058185 |  | T8N R2W | 26     | 107 |
| AMC418025   | <u>BHC 137</u> | Yavapai: 2012-0058186 |  | T8N R2W | 26     | 108 |
| AMC418026   | <u>BHC 139</u> | Yavapai: 2012-0058187 |  | T8N R2W | 26     | 109 |
| AMC418027   | <u>BHC 141</u> | Yavapai: 2012-0058188 |  | T8N R2W | 26     | 110 |
| AMC418028   | <u>BHC 143</u> | Yavapai: 2012-0058189 |  | T8N R2W | 26     | 111 |
| AMC418029   | <u>BHC 145</u> | Yavapai: 2012-0058190 |  | T8N R2W | 26     | 112 |
| AMC418030 J | <u>BHC 147</u> | Yavapai: 2012-0058191 |  | T8N R2W | 26     | 113 |
| AMC418586 7 | <u>BHC 78</u>  | Yavapai: 2012-0061705 |  | T8N R2W | 27     | 114 |
| AMC418587   | <u>BHC 80</u>  | Yavapai: 2012-0061706 |  | T8N R2W | 27     | 115 |
| AMC418588   | <u>BHC 82</u>  | Yavapai: 2012-0061707 |  | T8N R2W | 27     | 116 |
| AMC418589   | <u>BHC 84</u>  | Yavapai: 2012-0061708 |  | T8N R2W | 27     | 117 |
| AMC418590   | <u>BHC 86</u>  | Yavapai: 2012-0061709 |  | T8N R2W | 27     | 118 |
| AMC418591   | <u>BHC 88</u>  | Yavapai: 2012-0061710 |  | T8N R2W | 27     | 119 |
| AMC418592   | <u>BHC 90</u>  | Yavapai: 2012-0061711 |  | T8N R2W | 27     | 120 |
| AMC418593   | <u>BHC 92</u>  | Yavapai: 2012-0061712 |  | T8N R2W | 27     | 121 |
| AMC418594 J | BHC 113        | Yavapai: 2012-0061713 |  | T8N R2W | 27     | 122 |
| AMC418595 J | BHC 114        | Yavapai: 2012-0061714 |  | T8N R2W | 27     | 123 |

|             |                |                       |                    |         |        |     |
|-------------|----------------|-----------------------|--------------------|---------|--------|-----|
| AMC418596 7 | BHC 115        | Yavapai: 2012-0061715 |                    | T8N R2W | 27     | 124 |
| AMC418597   | BHC 116        | Yavapai: 2012-0061716 |                    | T8N R2W | 27     | 125 |
| AMC418598   | BHC 117        | Yavapai: 2012-0061717 |                    | T8N R2W | 27     | 126 |
| AMC418599   | BHC 118        | Yavapai: 2012-0061718 |                    | T8N R2W | 27     | 127 |
| AMC418600   | BHC 119        | Yavapai: 2012-0061719 |                    | T8N R2W | 27     | 128 |
| AMC418601   | BHC 120        | Yavapai: 2012-0061720 |                    | T8N R2W | 27     | 129 |
| AMC418602   | BHC 121        | Yavapai: 2012-0061721 |                    | T8N R2W | 27     | 130 |
| AMC418603   | BHC 122        | Yavapai: 2012-0061722 |                    | T8N R2W | 27     | 131 |
| AMC418604   | BHC 123        | Yavapai: 2012-0061723 |                    | T8N R2W | 27     | 132 |
| AMC418605   | BHC 124        | Yavapai: 2012-0061724 |                    | T8N R2W | 27     | 133 |
| AMC418606   | BHC 125        | Yavapai: 2012-0061725 |                    | T8N R2W | 27     | 134 |
| AMC418607   | BHC 126        | Yavapai: 2012-0061726 |                    | T8N R2W | 27     | 135 |
| AMC418608   | BHC 127        | Yavapai: 2012-0061727 |                    | T8N R2W | 27     | 136 |
| AMC418609   | <u>BHC 128</u> | Yavapai: 2012-0061728 |                    | T8N R2W | 27     | 137 |
| AMC418610   | BHC 130        | Yavapai: 2012-0061729 |                    | T8N R2W | 26, 27 | 138 |
| AMC418611   | BHC 131        | Yavapai: 2012-0058183 |                    | T8N R2W | 26     | 139 |
| AMC418612   | <u>BHC 132</u> | Yavapai: 2012-0061730 |                    | T8N R2W | 26     | 140 |
| AMC418613   | <u>BHC 134</u> | Yavapai: 2012-0061731 |                    | T8N R2W | 26     | 141 |
| AMC418614   | <u>BHC 136</u> | Yavapai: 2012-0061732 |                    | T8N R2W | 26     | 142 |
| AMC418615   | <u>BHC 138</u> | Yavapai: 2012-0061733 | PHOENIX, ARIZONA   | T8N R2W | 26     | 143 |
| AMC418616   | <u>BHC 140</u> | Yavapai: 2012-0061734 |                    | T8N R2W | 26     | 144 |
| AMC418617 7 | <u>BHC 142</u> | Yavapai: 2012-0061735 | 2018 JUL 23 P 2:52 | T8N R2W | 26     | 145 |



|             |         |                       |                    |         |                |     |
|-------------|---------|-----------------------|--------------------|---------|----------------|-----|
| AMC418618 7 | BHC 144 | Yavapai: 2012-0061736 |                    | T8N R2W | 26             | 146 |
| AMC418619   | BHC 146 | Yavapai: 2012-0061737 |                    | T8N R2W | 26             | 147 |
| AMC418620   | BHC 148 | Yavapai: 2012-0061738 |                    | T8N R2W | 26             | 148 |
| AMC418621   | BHC 149 | Yavapai: 2012-0061739 |                    | T8N R2W | 27, 34         | 149 |
| AMC418622   | BHC 150 | Yavapai: 2012-0061740 |                    | T8N R2W | 27, 34         | 150 |
| AMC418623   | BHC 151 | Yavapai: 2012-0061741 |                    | T8N R2W | 27             | 151 |
| AMC418624   | BHC 152 | Yavapai: 2012-0061742 |                    | T8N R2W | 26, 27         | 152 |
| AMC418625   | BHC 153 | Yavapai: 2012-0061743 |                    | T8N R2W | 26             | 153 |
| AMC418626   | BHC 154 | Yavapai: 2012-0061744 |                    | T8N R2W | 26             | 154 |
| AMC418627 J | BHC 155 | Yavapai: 2012-0061745 |                    | T8N R2W | 26             | 155 |
| AMC428770 7 | BHC 156 | Yavapai: 2014-0031566 |                    | T8N R2W | 21, 28         | 156 |
| AMC428771   | BHC 157 | Yavapai: 2014-0031567 |                    | T8N R2W | 21, 22, 27, 28 | 157 |
| AMC428772   | BHC 158 | Yavapai: 2014-0031568 |                    | T8N R2W | 28             | 158 |
| AMC428773   | BHC 159 | Yavapai: 2014-0031569 |                    | T8N R2W | 28             | 159 |
| AMC428774   | BHC 160 | Yavapai: 2014-0031570 |                    | T8N R2W | 28             | 160 |
| AMC428775   | BHC 161 | Yavapai: 2014-0031571 |                    | T8N R2W | 27, 28         | 161 |
| AMC428776   | BHC 162 | Yavapai: 2014-0031572 |                    | T8N R2W | 28             | 162 |
| AMC428777   | BHC 163 | Yavapai: 2014-0031573 |                    | T8N R2W | 28             | 163 |
| AMC428778   | BHC 164 | Yavapai: 2014-0031574 |                    | T8N R2W | 28             | 164 |
| AMC428779   | BHC 165 | Yavapai: 2014-0031575 | PHOENIX, ARIZONA   | T8N R2W | 27, 28         | 165 |
| AMC428780   | BHC 166 | Yavapai: 2014-0031576 |                    | T8N R2W | 28             | 166 |
| AMC428781 J | BHC 167 | Yavapai: 2014-0031577 | 2018 JUL 23 P 2:52 | T8N R2W | 28             | 167 |

|   |         |                       |  |         |        |     |
|---|---------|-----------------------|--|---------|--------|-----|
| AMC428782 7                                       | BHC 168 | Yavapai: 2014-0031578 |  | T8N R2W | 28     | 168 |
| AMC428783 1                                       | BHC 169 | Yavapai: 2014-0031579 |  | T8N R2W | 27, 28 | 169 |
| Total Claims On This Exhibit A and Affidavit: 169 |         |                       |  |         |        |     |

Underline = break in sequence

BHC 1A et al (169) (Bronco)  
2018 – 2019 Federal Filing

RECEIVED  
BLM AZ STATE OFFICE  
2018 JUL 23 P 2:52  
PHOENIX, ARIZONA

Recording requested by and return to:  
Kennecott Exploration Company – Land Dept.  
2640 West 1700 South  
Salt Lake City, UT 84104

**ARIZONA AFFIDAVIT OF CLAIM MAINTENANCE FEE PAYMENT AND NOTICE  
OF INTENT TO HOLD UNPATENTED MINING CLAIM FOR SEPTEMBER 1, 2018  
THROUGH SEPTEMBER 1, 2019**

THE UNDERSIGNED, on behalf of Kennecott Exploration Company ("KEC"), 2640 West 1700 South, Salt Lake City, UT 84104, acquainted with said matters, being first duly sworn, deposes and says that he is a citizen of the United States and more than eighteen years of age, and that pursuant to Ariz. Rev. Stat. § 27-208, 30 U.S.C § 28(f), 43 CFR 3830.21(d), and 43 CFR 3834.11(a)(2), One Hundred Fifty-Five Dollars (\$155.00) in maintenance fees were timely paid by or at the expense of KEC to the Bureau of Land Management (the "BLM") for the assessment year ending at 12:01 A.M on September 1, 2019, for each of the unpatented mining claims further described on **Exhibit A** attached hereto and made a part hereof by this reference. Said fees were paid in lieu of the annual assessment work requirements and were paid for the claims described herein which are owned, worked, controlled or claimed by KEC for the valuable mineral contained therein, and it is the intent of KEC to hold and develop these unpatented mining claims in behalf of Bronco Creek Exploration Inc. whose address is 1815 East Winsett St. Tucson, AZ 85719, the owner of the claims.

IN WITNESS WHEREOF, this instrument is executed as of the 16<sup>th</sup> day of July, 2018.

KENNECOTT EXPLORATION COMPANY

By



Erik Best, Operating Officer

RECEIVED  
BLM AZ STATE OFFICE  
2018 JUL 23 P 2:52  
PHOENIX, ARIZONA

Superior West - New Bonanza et al (767) (Bronco Creek)  
2018 - 2019 Assessment filing

STATE OF UTAH


)

:SS

COUNTY OF SALT LAKE

)

On this 16<sup>th</sup> day of July, 2018, before me personally appeared Erik Best, who being by me duly sworn, did say that he is the Operating Officer of Kennecott Exploration Company, and that the foregoing instrument was signed by Erik Best on behalf of said company, by authority, and said company executed the same.



*Michelle Lee Barndt*

Michelle Lee Barndt, Notary Public, Utah  
Salt Lake City, Utah  
My Commission expires: April 16, 2019

RECEIVED  
BLM AZ STATE OFFICE  
2018 JUL 23 P 2:52  
PHOENIX, ARIZONA

Superior West - New Bonanza et al (767) (Bronco Creek)  
2018 - 2019 Assessment filing

Attached to and made a part of that certain 2018 - 2019 Arizona Affidavit of Payment of Claim Maintenance Fees and Notice of Intent to Hold Unpatented Mining Claims for the following group of unpatented lode mining claims in Pinal County, State of Arizona, further described as:

Exhibit A

Group Name: Superior West - Bronco Creek

Project: Superior West

Number of Claims: 767

Meridian: Gila and Salt River Meridian

| BLM #              | Name                          | Original<br>Doc #<br>Book & Page | Amended<br>Doc #<br>Book & Page | Township &<br>Range | Section | # |
|--------------------|-------------------------------|----------------------------------|---------------------------------|---------------------|---------|---|
| AMC308105 7        | NEW BONANZA NO<br>157         | Pinal: 1990-022087               |                                 | T1S R12E            | 33      | 1 |
| AMC308106          | NEW BONANZA NO<br>158         | Pinal: 1990-022088               |                                 | T1S R12E            | 33      | 2 |
| AMC308107          | NEW BONANZA NO<br>159         | Pinal: 1990-022089               |                                 | T1S R12E            | 33      | 3 |
| AMC308108          | NEW BONANZA NO<br>160         | Pinal: 1990-022090               |                                 | T1S R12E            | 33, 34  | 4 |
| AMC308109          | <u>NEW BONANZA NO<br/>161</u> | Pinal: 1990-022091               |                                 | T1S R12E            | 34      | ≡ |
| <u>AMC308110</u> J | <u>NEW BONANZA NO<br/>176</u> | Pinal: 1990-022092               |                                 | T1S R12E            | 34      | 6 |
| AMC308114 7        | NEW BONANZA NO<br>185         | Pinal: 1990-022097               |                                 | T1S R12E            | 33      | 7 |
| AMC308115          | NEW BONANZA NO<br>186         | Pinal: 1990-022098               |                                 | T1S R12E            | 33      | 8 |
| AMC308116 C        | NEW BONANZA NO<br>187         | Pinal: 1990-022099               |                                 | T1S R12E            | 33      | 9 |

New Bonanza No 157 et al  
(767) Bronco Creek  
2018 - 2019 Filing

RECEIVED  
BLM AZ STATE OFFICE  
2018 JUL 23 P 2:53

|             |                       |                    |                    |          |                |    |
|-------------|-----------------------|--------------------|--------------------|----------|----------------|----|
| AMC308117 7 | NEW BONANZA NO<br>188 | Pinal: 1990-022100 |                    | T1S R12E | 33, 34         | 10 |
| AMC308118   | NEW BONANZA NO<br>189 | Pinal: 1990-022101 |                    | T1S R12E | 34             | 11 |
| AMC308119   | NEW BONANZA NO<br>190 | Pinal: 1990-022102 |                    | T1S R12E | 34             | 12 |
| AMC308120   | NEW BONANZA NO<br>191 | Pinal: 1990-022103 |                    | T1S R12E | 34             | 13 |
| AMC308121 7 | NEW BONANZA NO<br>192 | Pinal: 1990-022093 |                    | T1S R12E | 34             | 14 |
| AMC374570 ← | SUP 5                 | Pinal: 2006-145208 | Pinal: 2011-065566 | T1S R12E | 29, 32         | 15 |
| AMC374580 7 | SUP 15                | Pinal: 2006-145218 |                    | T1S R12E | 28, 33         | 16 |
| AMC374581   | SUP 16                | Pinal: 2006-145219 |                    | T1S R12E | 28, 33         | 17 |
| AMC374582   | SUP 17                | Pinal: 2006-145220 |                    | T1S R12E | 28, 33         | 18 |
| AMC374583   | SUP 18                | Pinal: 2006-145221 |                    | T1S R12E | 27, 28, 33, 34 | 19 |
| AMC374584   | SUP 19                | Pinal: 2006-145222 |                    | T1S R12E | 27, 34         | 20 |
| AMC374585   | SUP 20                | Pinal: 2006-145223 |                    | T1S R12E | 27, 34         | 21 |
| AMC374586   | SUP 21                | Pinal: 2006-145224 |                    | T1S R12E | 27, 34         | 22 |
| AMC374587   | SUP 22                | Pinal: 2006-145225 |                    | T1S R12E | 27, 34         | 23 |
| AMC374588   | SUP 23                | Pinal: 2006-145226 |                    | T1S R12E | 31             | 24 |
| AMC374589   | SUP 24                | Pinal: 2006-145227 |                    | T1S R12E | 31             | 25 |
| AMC374590   | SUP 25                | Pinal: 2006-145228 |                    | T1S R12E | 31             | 26 |
| AMC374591   | SUP 26                | Pinal: 2006-145229 |                    | T1S R12E | 31             | 27 |
| AMC374592 7 | SUP 27                | Pinal: 2006-145230 | PHOENIX, ARIZONA   | T1S R12E | 31             | 28 |

New Bonanza No 157 et al  
(767) Bronco Creek  
2018 – 2019 Filing

2018 JUL 23 P 2:53

RECEIVED  
BLM AZ STATE OFFICE

|             |        |                    |                    |          |        |    |
|-------------|--------|--------------------|--------------------|----------|--------|----|
| AMC374593 7 | SUP 28 | Pinal: 2006-145231 |                    | T1S R12E | 31     | 29 |
| AMC374594   | SUP 29 | Pinal: 2006-145232 |                    | T1S R12E | 31, 32 | 30 |
| AMC374595   | SUP 30 | Pinal: 2006-145233 |                    | T1S R12E | 32     | 31 |
| AMC374596   | SUP 31 | Pinal: 2006-145234 |                    | T1S R12E | 32     | 32 |
| AMC374597   | SUP 32 | Pinal: 2006-145235 |                    | T1S R12E | 32     | 33 |
| AMC374598 J | SUP 33 | Pinal: 2006-145236 | Pinal: 2011-065567 | T1S R12E | 32     | 34 |
| AMC374608 7 | SUP 43 | Pinal: 2006-145246 |                    | T1S R12E | 31     | 35 |
| AMC374609   | SUP 44 | Pinal: 2006-145247 |                    | T1S R12E | 31     | 36 |
| AMC374610   | SUP 45 | Pinal: 2006-145248 |                    | T1S R12E | 31     | 37 |
| AMC374611   | SUP 46 | Pinal: 2006-145249 |                    | T1S R12E | 31     | 38 |
| AMC374612   | SUP 47 | Pinal: 2006-145250 |                    | T1S R12E | 31     | 39 |
| AMC374613   | SUP 48 | Pinal: 2006-145251 |                    | T1S R12E | 31     | 40 |
| AMC374614   | SUP 49 | Pinal: 2006-145252 |                    | T1S R12E | 31, 32 | 41 |
| AMC374615   | SUP 50 | Pinal: 2006-145253 |                    | T1S R12E | 32     | 42 |
| AMC374616   | SUP 51 | Pinal: 2006-145254 |                    | T1S R12E | 32     | 43 |
| AMC374617   | SUP 52 | Pinal: 2006-145255 |                    | T1S R12E | 32     | 44 |
| AMC374618 J | SUP 53 | Pinal: 2006-145256 | Pinal: 2011-065569 | T1S R12E | 32     | 45 |
| AMC374628 7 | SUP 63 | Pinal: 2006-145266 |                    | T1S R12E | 31     | 46 |
| AMC374629   | SUP 64 | Pinal: 2006-145267 |                    | T1S R12E | 31     | 47 |
| AMC374630   | SUP 65 | Pinal: 2006-145268 |                    | T1S R12E | 31     | 48 |
| AMC374631 J | SUP 66 | Pinal: 2006-145269 | PHOENIX, ARIZONA   | T1S R12E | 31     | 49 |

|           |        |                    |                    |                      |         |    |
|-----------|--------|--------------------|--------------------|----------------------|---------|----|
| AMC374632 | SUP 67 | Pinal: 2006-145270 |                    | T1S R12E             | 31      | 50 |
| AMC374633 | SUP 68 | Pinal: 2006-145271 |                    | T1S R12E             | 31      | 51 |
| AMC374634 | SUP 69 | Pinal: 2006-145272 |                    | T1S R12E             | 31, 32  | 52 |
| AMC374635 | SUP 70 | Pinal: 2006-145273 |                    | T1S R12E             | 32      | 53 |
| AMC374636 | SUP 71 | Pinal: 2006-145274 |                    | T1S R12E             | 32      | 54 |
| AMC374637 | SUP 72 | Pinal: 2006-145275 |                    | T1S R12E             | 32      |    |
| AMC374638 | SUP 73 | Pinal: 2006-145276 | Pinal: 2011-101460 | T1S R12E             | 32      | 56 |
| AMC374648 | SUP 83 | Pinal: 2006-145286 |                    | T1S R12E             | 33      | 57 |
| AMC374649 | SUP 84 | Pinal: 2006-145287 |                    | T1S R12E             | 33      | 58 |
| AMC374650 | SUP 85 | Pinal: 2006-145288 |                    | T1S R12E             | 33      | 59 |
| AMC374651 | SUP 86 | Pinal: 2006-145289 |                    | T1S R12E             | 33, 34  | 60 |
| AMC374652 | SUP 87 | Pinal: 2006-145290 |                    | T1S R12E             | 34      | 61 |
| AMC374653 | SUP 88 | Pinal: 2006-145291 |                    | T1S R12E             | 34      | 62 |
| AMC374654 | SUP 89 | Pinal: 2006-145292 |                    | T1S R12E<br>T2S R11E | 31<br>1 | 63 |
| AMC374655 | SUP 90 | Pinal: 2006-145293 |                    | T1S R12E<br>T2S R11E | 31<br>1 | 4  |
| AMC374656 | SUP 91 | Pinal: 2006-145294 |                    | T1S R12E<br>T2S R11E | 31<br>1 | 65 |
| AMC374657 | SUP 92 | Pinal: 2006-145295 |                    | T1S R12E<br>T2S R11E | 31<br>1 | 66 |

PHOENIX, ARIZONA

New Bonanza No 157 et al  
(767) Bronco Creek  
2018 – 2019 Filing

2018 JUL 23 P 2:53

RECEIVED  
BLM AZ STATE OFFICE



|             |         |                    |  |                                  |              |    |
|-------------|---------|--------------------|--|----------------------------------|--------------|----|
| AMC374658 7 | SUP 93  | Pinal: 2006-145296 |  | T1S R12E<br>T2S R11E             | 31<br>1      | 67 |
| AMC374659   | SUP 94  | Pinal: 2006-145297 |  | T1S R12E<br>T2S R11E<br>T2S R12E | 31<br>1<br>6 | 68 |
| AMC374660   | SUP 95  | Pinal: 2006-145298 |  | T1S R12E<br>T2S R12E             | 31, 32<br>6  | 69 |
| AMC374661   | SUP 96  | Pinal: 2006-145299 |  | T1S R12E<br>T2S R12E             | 32<br>6      | 70 |
| AMC374662   | SUP 97  | Pinal: 2006-145300 |  | T1S R12E<br>T2S R12E             | 32<br>6      | 71 |
| AMC374663   | SUP 98  | Pinal: 2006-145301 |  | T1S R12E<br>T2S R12E             | 32<br>6      | 72 |
| AMC374664   | SUP 99  | Pinal: 2006-145302 | Pinal: 2011-101461                     | T1S R12E<br>T2S R12E             | 32<br>6      | 73 |
| AMC374665   | SUP 100 | Pinal: 2006-145303 | Pinal: 2011-101462                     | T1S R12E<br>T2S R12E             | 32<br>6      | 74 |
| AMC374666   | SUP 101 | Pinal: 2006-145304 | Pinal: 2011-101463                     | T1S R12E<br>T2S R12E             | 32<br>6      | 75 |
| AMC374667   | SUP 102 | Pinal: 2006-145305 | Pinal: 2011-101464                     | T1S R12E<br>T2S R12E             | 32<br>5, 6   | 76 |
| AMC374668 1 | SUP 103 | Pinal: 2006-145306 | Pinal: 2011-101465<br>PHOENIX, ARIZONA | T1S R12E<br>T2S R12E             | 32<br>5      | 77 |

|             |                |                    |                    |                      |             |    |
|-------------|----------------|--------------------|--------------------|----------------------|-------------|----|
| AMC374669 7 | SUP 104        | Pinal: 2006-145307 | Pinal: 2011-101466 | T1S R12E<br>T2S R12E | 32, 33<br>5 | 78 |
| AMC374670   | SUP 105        | Pinal: 2006-145308 | Pinal: 2011-101467 | T1S R12E<br>T2S R12E | 33<br>5     | 79 |
| AMC374671   | SUP 106        | Pinal: 2006-145309 | Pinal: 2011-101468 | T1S R12E<br>T2S R12E | 33<br>5     | 80 |
| AMC374672   | SUP 107        | Pinal: 2006-145310 | Pinal: 2011-101469 | T1S R12E<br>T2S R12E | 33<br>5     | 81 |
| AMC374673   | SUP 108        | Pinal: 2006-145311 | Pinal: 2011-101470 | T1S R12E<br>T2S R12E | 33<br>5     | 82 |
| AMC374674   | SUP 109        | Pinal: 2006-145312 |                    | T1S R12E             | 33          | 83 |
| AMC374675   | SUP 110        | Pinal: 2006-145313 |                    | T1S R12E             | 33, 34      | 84 |
| AMC374676   | <u>SUP 111</u> | Pinal: 2006-145314 |                    | T2S R11E             | 1           | 85 |
| AMC374677   | SUP 115        | Pinal: 2006-145318 |                    | T2S R12E             | 6           | 86 |
| AMC374678   | SUP 116        | Pinal: 2006-145319 |                    | T2S R12E             | 6           | 87 |
| AMC374679   | <u>SUP 117</u> | Pinal: 2006-145320 |                    | T2S R12E             | 6           | 88 |
| AMC374680   | SUP 112        | Pinal: 2006-145315 |                    | T2S R11E             | 1           | 89 |
| AMC374681   | SUP 113        | Pinal: 2006-145316 |                    | T2S R11E<br>T2S R12E | 1<br>6      | 90 |
| AMC374682   | <u>SUP 114</u> | Pinal: 2006-145317 |                    | T2S R12E             | 6           | 91 |
| AMC374683   | SUP 118        | Pinal: 2006-145321 |                    | T2S R12E             | 5, 6        | 92 |
| AMC374684 J | SUP 119        | Pinal: 2006-145322 | PHOENIX, ARIZONA   | T2S R12E             | 5           | 93 |

|             |         |                    |                  |          |    |     |
|-------------|---------|--------------------|------------------|----------|----|-----|
| AMC374685 7 | SUP 120 | Pinal: 2006-145323 |                  | T2S R12E | 5  | 94  |
| AMC374686   | SUP 121 | Pinal: 2006-145324 |                  | T2S R12E | 5  | 95  |
| AMC374687 J | SUP 122 | Pinal: 2006-145325 |                  | T2S R12E | 5  | 96  |
| AMC383595 7 | SUPN 5  | Pinal: 2007-68353  |                  | T1S R12E | 21 | 97  |
| AMC383596   | SUPN 6  | Pinal: 2007-68354  |                  | T1S R12E | 21 | 98  |
| AMC383597   | SUPN 7  | Pinal: 2007-68355  |                  | T1S R12E | 21 | 99  |
| AMC383598   | SUPN 8  | Pinal: 2007-68356  |                  | T1S R12E | 21 | 100 |
| AMC383599   | SUPN 9  | Pinal: 2007-68357  |                  | T1S R12E | 21 | 101 |
| AMC383600   | SUPN 10 | Pinal: 2007-68358  |                  | T1S R12E | 21 | 102 |
| AMC383601   | SUPN 11 | Pinal: 2007-68359  |                  | T1S R12E | 21 | 103 |
| AMC383602   | SUPN 12 | Pinal: 2007-68360  |                  | T1S R12E | 21 | 104 |
| AMC383603   | SUPN 13 | Pinal: 2007-68361  |                  | T1S R12E | 21 | 105 |
| AMC383604   | SUPN 14 | Pinal: 2007-68362  |                  | T1S R12E | 21 | 106 |
| AMC383605   | SUPN 15 | Pinal: 2007-68363  |                  | T1S R12E | 21 | 107 |
| AMC383606   | SUPN 16 | Pinal: 2007-68364  |                  | T1S R12E | 21 | 108 |
| AMC383607   | SUPN 17 | Pinal: 2007-68365  |                  | T1S R12E | 21 | 109 |
| AMC383608   | SUPN 18 | Pinal: 2007-68366  |                  | T1S R12E | 21 | 110 |
| AMC383609   | SUPN 19 | Pinal: 2007-68367  |                  | T1S R12E | 21 | 111 |
| AMC383610   | SUPN 20 | Pinal: 2007-68368  |                  | T1S R12E | 21 | 112 |
| AMC383611   | SUPN 21 | Pinal: 2007-68369  | PHOENIX, ARIZONA | T1S R12E | 22 | 113 |
| AMC383612 J | SUPN 22 | Pinal: 2007-68370  |                  | T1S R12E | 22 | 114 |

New Bonanza No 157 et al  
(767) Bronco Creek  
2018 – 2019 Filing

RECEIVED  
BLM AT STATE OFFICE  
2018 JUL 23 P 2:53

|             |         |                   |                    |          |                |     |
|-------------|---------|-------------------|--------------------|----------|----------------|-----|
| AMC383613 7 | SUPN 23 | Pinal: 2007-68371 |                    | T1S R12E | 22             | 115 |
| AMC383614   | SUPN 24 | Pinal: 2007-68372 |                    | T1S R12E | 22             | 116 |
| AMC383615   | SUPN 25 | Pinal: 2007-68373 | Pinal: 2011-101471 | T1S R12E | 20, 21, 28, 29 | 117 |
| AMC383616   | SUPN 26 | Pinal: 2007-68374 | Pinal: 2011-101472 | T1S R12E | 21, 28         | 118 |
| AMC383617   | SUPN 27 | Pinal: 2007-68375 | Pinal: 2011-101473 | T1S R12E | 21, 28         | 119 |
| AMC383618   | SUPN 28 | Pinal: 2007-68376 | Pinal: 2011-101474 | T1S R12E | 21, 28         |     |
| AMC383619   | SUPN 29 | Pinal: 2007-68377 | Pinal: 2011-101475 | T1S R12E | 21, 28         | 121 |
| AMC383620   | SUPN 30 | Pinal: 2007-68378 | Pinal: 2011-101476 | T1S R12E | 21, 28         | 122 |
| AMC383621   | SUPN 31 | Pinal: 2007-68379 | Pinal: 2011-101477 | T1S R12E | 21, 28         | 123 |
| AMC383622   | SUPN 32 | Pinal: 2007-68380 | Pinal: 2011-101478 | T1S R12E | 21, 28         | 124 |
| AMC383623   | SUPN 33 | Pinal: 2007-68381 | Pinal: 2011-101479 | T1S R12E | 21, 22, 27, 28 | 125 |
| AMC383624   | SUPN 34 | Pinal: 2007-68382 |                    | T1S R12E | 22, 27         | 126 |
| AMC383625   | SUPN 35 | Pinal: 2007-68383 |                    | T1S R12E | 22, 27         | 127 |
| AMC383626   | SUPN 36 | Pinal: 2007-68384 |                    | T1S R12E | 22, 27         | 128 |
| AMC383627 7 | SUPN 37 | Pinal: 2007-68385 |                    | T1S R12E | 22, 27         | 129 |
| AMC383633 7 | SUPN 43 | Pinal: 2007-68391 |                    | T1S R12E | 29             | 0   |
| AMC383634   | SUPN 44 | Pinal: 2007-68392 |                    | T1S R12E | 29             | 131 |
| AMC383635   | SUPN 45 | Pinal: 2007-68393 |                    | T1S R12E | 29             | 132 |
| AMC383636 7 | SUPN 46 | Pinal: 2007-68394 |                    | T1S R12E | 29             | 133 |
| AMC383646 7 | SUPN 56 | Pinal: 2007-68404 |                    | T1S R12E | 27             | 134 |
| AMC383647 7 | SUPN 57 | Pinal: 2007-68405 |                    | T1S R12E | 27             | 135 |

New Bonanza No 157 et al  
(767) Bronco Creek  
2018 – 2019 Filing

RECEIVED  
BLM AZ STATE OFFICE  
2018 JUL 23 P 2:53  
PHOENIX, ARIZONA

|             |         |                    |  |                      |         |     |
|-------------|---------|--------------------|--|----------------------|---------|-----|
| AMC383648 7 | SUPN 58 | Pinal: 2007-68406  |  | T1S R12E             | 27      | 136 |
| AMC383649 J | SUPN 59 | Pinal: 2007-68407  |  | T1S R12E             | 27      | 137 |
| AMC383655 7 | SUPN 65 | Pinal: 2007-68413  |  | T1S R12E             | 29      | 138 |
| AMC383656   | SUPN 66 | Pinal: 2007-68414  |  | T1S R12E             | 29      | 139 |
| AMC383657   | SUPN 67 | Pinal: 2007-68415  |  | T1S R12E             | 29      | 140 |
| AMC383658 J | SUPN 68 | Pinal: 2007-68416  |  | T1S R12E             | 29      | 141 |
| AMC383668 7 | SUPN 78 | Pinal: 2007-68426  |  | T1S R12E             | 27      | 142 |
| AMC383669   | SUPN 79 | Pinal: 2007-68427  |  | T1S R12E             | 27      | 143 |
| AMC383670   | SUPN 80 | Pinal: 2007-68428  |  | T1S R12E             | 27      | 144 |
| AMC383671 J | SUPN 81 | Pinal: 2007-68429  |  | T1S R12E             | 27      | 145 |
| AMC391101 7 | MF 1    | Pinal: 2008-034656 |  | T2S R12E             | 6       | 146 |
| AMC391102   | MF 2    | Pinal: 2008-034657 |  | T1S R12E<br>T2S R12E | 33<br>5 | 147 |
| AMC391103   | MF 3    | Pinal: 2008-034658 |  | T2S R12E             | 5       | 148 |
| AMC391104   | MF 4    | Pinal: 2008-034659 |  | T2S R12E             | 5       | 149 |
| AMC391105   | MF 5    | Pinal: 2008-034660 |  | T2S R12E             | 8       | 150 |
| AMC391106   | MF 6    | Pinal: 2008-034661 |  | T2S R12E             | 6       | 151 |
| AMC391107   | MF 7    | Pinal: 2008-034662 |  | T2S R12E             | 6       | 152 |
| AMC391108   | MF 8    | Pinal: 2008-034663 |  | T2S R12E             | 6       | 153 |
| AMC391109   | MF 9    | Pinal: 2008-034664 |  | T2S R12E             | 6       | 154 |
| AMC391110 J | MF 10   | Pinal: 2008-034665 |  | T2S R12E             | 6       | 155 |

2018 JUL 23 P 2:54

RECEIVED  
BLM AZ STATE OFFICE

|             |       |                    |                  |          |      |     |
|-------------|-------|--------------------|------------------|----------|------|-----|
| AMC391111 7 | MF 11 | Pinal: 2008-034666 |                  | T2S R12E | 6    | 156 |
| AMC391112   | MF 12 | Pinal: 2008-034667 |                  | T2S R12E | 5, 6 | 157 |
| AMC391113 J | MF 13 | Pinal: 2008-034668 |                  | T2S R12E | 5, 6 | 158 |
| AMC391115 7 | MF 15 | Pinal: 2008-034670 |                  | T2S R12E | 5    | 159 |
| AMC391116 J | MF 16 | Pinal: 2008-034671 |                  | T2S R12E | 5    | 160 |
| AMC391120 7 | MF 20 | Pinal: 2008-034675 |                  | T2S R12E | 5    |     |
| AMC391121   | MF 21 | Pinal: 2008-034676 |                  | T2S R12E | 5    | 162 |
| AMC391122   | MF 22 | Pinal: 2008-034677 |                  | T2S R12E | 5    | 163 |
| AMC391123   | MF 23 | Pinal: 2008-034678 |                  | T2S R12E | 5, 8 | 164 |
| AMC391124   | MF 24 | Pinal: 2008-034679 |                  | T2S R12E | 8    | 165 |
| AMC391125   | MF 25 | Pinal: 2008-034680 |                  | T2S R12E | 8    | 166 |
| AMC391126   | MF 26 | Pinal: 2008-034681 |                  | T2S R12E | 8    | 167 |
| AMC391127   | MF 27 | Pinal: 2008-034682 |                  | T2S R12E | 8    | 168 |
| AMC391128   | MF 28 | Pinal: 2008-034683 |                  | T2S R12E | 8    | 169 |
| AMC391129   | MF 29 | Pinal: 2008-034684 |                  | T2S R12E | 8    | 170 |
| AMC391130   | MF 30 | Pinal: 2008-034685 |                  | T2S R12E | 8, 9 | 171 |
| AMC391131   | MF 31 | Pinal: 2008-034686 |                  | T2S R12E | 9    | 172 |
| AMC391132   | MF 32 | Pinal: 2008-034687 |                  | T2S R12E | 8, 9 | 173 |
| AMC391133   | MF 33 | Pinal: 2008-034688 |                  | T2S R12E | 9    | 174 |
| AMC391134   | MF 37 | Pinal: 2008-034689 | PHOENIX, ARIZONA | T2S R12E | 9    | 175 |
| AMC391135 J | MF 38 | Pinal: 2008-034690 |                  | T2S R12E | 9    | 176 |

|                    |              |                     |                  |          |               |     |
|--------------------|--------------|---------------------|------------------|----------|---------------|-----|
| AMC391136 7        | MF 39        | Pinal: 2008-034691  |                  | T2S R12E | 9             | 177 |
| AMC391137          | MF 40        | Pinal: 2008-034692  |                  | T2S R12E | 9             | 178 |
| AMC391138          | MF 41        | Pinal: 2008-034693  |                  | T2S R12E | 10, 9         | 179 |
| AMC391139          | MF 42        | Pinal: 2008-034694  |                  | T2S R12E | 10, 9         | 180 |
| AMC391140          | MF 43        | Pinal: 2008-034695  |                  | T2S R12E | 10, 9         | 181 |
| AMC391141          | MF 44        | Pinal: 2008-034696  |                  | T2S R12E | 10, 9         | 182 |
| AMC391142          | MF 45        | Pinal: 2008-034697  |                  | T2S R12E | 10, 9         | 183 |
| AMC391143          | MF 46        | Pinal: 2008-034698  |                  | T2S R12E | 10, 9         | 184 |
| AMC391144          | MF 47        | Pinal: 2008-034699  |                  | T2S R12E | 10, 15, 16, 9 | 185 |
| AMC391145          | MF 48        | Pinal: 2008-034700  |                  | T2S R12E | 10            | 186 |
| AMC391146          | MF 49        | Pinal: 2008-034701  |                  | T2S R12E | 10            | 187 |
| AMC391147          | MF 50        | Pinal: 2008-034702  |                  | T2S R12E | 10            | 188 |
| AMC391148          | MF 51        | Pinal: 2008-034703  |                  | T2S R12E | 10            | 189 |
| AMC391149          | MF 52        | Pinal: 2008-034704  |                  | T2S R12E | 10            | 190 |
| AMC391150          | <u>MF 53</u> | Pinal: 2008-034705  |                  | T2S R12E | 10, 15        | 191 |
| AMC391151          | SNB 1        | Pinal: 2008--034706 |                  | T1S R12E | 33            | 191 |
| AMC391152          | SNB 2        | Pinal: 2008--034707 |                  | T1S R12E | 33, 34        | 193 |
| <u>AMC391153</u> J | <u>SNB 3</u> | Pinal: 2008--034708 |                  | T1S R12E | 34            | 194 |
| AMC397169 7        | MF 54        | Pinal: 2009-079482  |                  | T2S R12E | 10            | 195 |
| AMC397170          | MF 55        | Pinal: 2009-079483  |                  | T2S R12E | 10            | 196 |
| AMC397171 J        | <u>MF 56</u> | Pinal: 2009-079484  | PHOENIX, ARIZONA | T2S R12E | 10, 15        | 197 |

New Bonanza No 157 et al  
(767) Bronco Creek  
2018 - 2019 Filing

RECEIVED  
BLM AZ STATE OFFICE  
2018 JUL 23 P 2:54

|             |       |                    |          |                |     |
|-------------|-------|--------------------|----------|----------------|-----|
| AMC397172 7 | MF 59 | Pinal: 2009-079485 | T2S R12E | 10             | 198 |
| AMC397173   | MF 61 | Pinal: 2009-079486 | T2S R12E | 10             | 199 |
| AMC397174   | MF 62 | Pinal: 2009-079487 | T2S R12E | 10             | 200 |
| AMC397175   | MF 63 | Pinal: 2009-079488 | T2S R12E | 10             | 201 |
| AMC397176   | MF 64 | Pinal: 2009-079489 | T2S R12E | 10             | 202 |
| AMC397177   | MF 65 | Pinal: 2009-079490 | T2S R12E | 10             | 203 |
| AMC397178   | MF 66 | Pinal: 2009-079491 | T2S R12E | 10             | 204 |
| AMC397179   | MF 67 | Pinal: 2009-079492 | T2S R12E | 10             | 205 |
| AMC397180   | MF 68 | Pinal: 2009-079493 | T2S R12E | 10             | 206 |
| AMC397181   | MF 69 | Pinal: 2009-079494 | T2S R12E | 10             | 207 |
| AMC397182   | MF 70 | Pinal: 2009-079495 | T2S R12E | 10             | 208 |
| AMC397183   | MF 71 | Pinal: 2009-079496 | T2S R12E | 10             | 209 |
| AMC397184   | MF 72 | Pinal: 2009-079497 | T2S R12E | 10             | 210 |
| AMC397185   | MF 73 | Pinal: 2009-079498 | T2S R12E | 10             | 211 |
| AMC397186   | MF 74 | Pinal: 2009-079499 | T2S R12E | 10, 15         | 212 |
| AMC397187   | MF 75 | Pinal: 2009-079500 | T2S R12E | 10, 15         | 213 |
| AMC397188   | MF 76 | Pinal: 2009-079501 | T2S R12E | 10, 11, 14, 15 | 214 |
| AMC397189   | MF 77 | Pinal: 2009-079502 | T2S R12E | 10, 11         | 215 |
| AMC397190   | MF 78 | Pinal: 2009-079503 | T2S R12E | 10, 11         | 216 |
| AMC397191 7 | MF 79 | Pinal: 2009-079504 | T2S R12E | 10, 11         | 217 |
| AMC401708 7 | SS-3  | Pinal: 2010-075019 | T2S R12E | 15             | 218 |

New Bonanza No 157 et al  
(767) Bronco Creek  
2018 – 2019 Filing

RECEIVED  
BLM AT STATE OFFICE  
2018 JUL 23 P 2:54



|             |       |                    |                  |          |    |     |
|-------------|-------|--------------------|------------------|----------|----|-----|
| AMC401709 7 | SS-4  | Pinal: 2010-075020 |                  | T2S R12E | 15 | 219 |
| AMC401710   | SS-5  | Pinal: 2010-075021 |                  | T2S R12E | 15 | 220 |
| AMC401711   | SS-6  | Pinal: 2010-075022 |                  | T2S R12E | 15 | 221 |
| AMC401712   | SS-7  | Pinal: 2010-075023 |                  | T2S R12E | 15 | 222 |
| AMC401713   | SS-8  | Pinal: 2010-075024 |                  | T2S R12E | 15 | 223 |
| AMC401714   | SS-9  | Pinal: 2010-075025 |                  | T2S R12E | 15 | 224 |
| AMC401715   | SS-10 | Pinal: 2010-075026 |                  | T2S R12E | 15 | 225 |
| AMC401716   | SS-11 | Pinal: 2010-075027 |                  | T2S R12E | 15 | 226 |
| AMC401717   | SS-12 | Pinal: 2010-075028 |                  | T2S R12E | 15 | 227 |
| AMC401718   | SS-13 | Pinal: 2010-075029 |                  | T2S R12E | 15 | 228 |
| AMC401719   | SS-14 | Pinal: 2010-075030 |                  | T2S R12E | 15 | 229 |
| AMC401720   | SS-15 | Pinal: 2010-075031 |                  | T2S R12E | 15 | 230 |
| AMC401721   | SS-16 | Pinal: 2010-075032 |                  | T2S R12E | 15 | 231 |
| AMC401722   | SS-17 | Pinal: 2010-075033 |                  | T2S R12E | 15 | 232 |
| AMC401723   | SS-18 | Pinal: 2010-075034 |                  | T2S R12E | 15 | 233 |
| AMC401724   | SS-19 | Pinal: 2010-075035 |                  | T2S R12E | 15 | 234 |
| AMC401725   | SS-20 | Pinal: 2010-075036 |                  | T2S R12E | 15 | 235 |
| AMC401726   | SS-21 | Pinal: 2010-075037 |                  | T2S R12E | 15 | 236 |
| AMC401727   | SS-22 | Pinal: 2010-075038 |                  | T2S R12E | 15 | 237 |
| AMC401728   | SS-23 | Pinal: 2010-075039 | PHOENIX, ARIZONA | T2S R12E | 15 | 238 |
| AMC401729 7 | SS-24 | Pinal: 2010-075040 |                  | T2S R12E | 15 | 239 |

New Bonanza No 157 et al  
(767) Bronco Creek  
2018 - 2019 Filing

RECEIVED  
BLM AZ STATE OFFICE  
2018 JUL 23 P 2:54

|             |        |                    |                    |          |    |     |
|-------------|--------|--------------------|--------------------|----------|----|-----|
| AMC401730 7 | SS-25  | Pinal: 2010-075041 |                    | T2S R12E | 15 | 240 |
| AMC401731   | SS-26  | Pinal: 2010-075042 |                    | T2S R12E | 15 | 241 |
| AMC401732   | SS-27  | Pinal: 2010-075043 |                    | T2S R12E | 15 | 242 |
| AMC401733   | SS-28  | Pinal: 2010-075044 |                    | T2S R12E | 15 | 243 |
| AMC401734   | SS-29  | Pinal: 2010-075045 |                    | T2S R12E | 15 | 244 |
| AMC401735   | SS-30  | Pinal: 2010-075046 |                    | T2S R12E | 15 | 245 |
| AMC401736   | SS-31  | Pinal: 2010-075047 |                    | T2S R12E | 15 | 246 |
| AMC401737   | SS-32  | Pinal: 2010-075048 |                    | T2S R12E | 15 | 247 |
| AMC401738   | SS-33  | Pinal: 2010-075049 |                    | T2S R12E | 15 | 248 |
| AMC401739   | SS-34  | Pinal: 2010-075050 |                    | T2S R12E | 15 | 249 |
| AMC401740   | SS-35  | Pinal: 2010-075051 |                    | T2S R12E | 22 | 250 |
| AMC401741   | SS-36  | Pinal: 2010-075052 |                    | T2S R12E | 22 | 251 |
| AMC401742   | SS-37  | Pinal: 2010-075053 |                    | T2S R12E | 22 | 252 |
| AMC401743   | SS-38  | Pinal: 2010-075054 |                    | T2S R12E | 22 | 253 |
| AMC401744   | SS-39  | Pinal: 2010-075055 |                    | T2S R12E | 22 | 254 |
| AMC401745   | SS-40  | Pinal: 2010-075056 |                    | T2S R12E | 22 | 255 |
| AMC401746   | SS-41  | Pinal: 2010-075057 |                    | T2S R12E | 22 | 256 |
| AMC401747 J | SS-42  | Pinal: 2010-075058 |                    | T2S R12E | 22 | 257 |
| AMC401795 7 | SS-90  | Pinal: 2010-075106 |                    | T2S R12E | 23 | 258 |
| AMC401796 J | SS-91  | Pinal: 2010-075107 |                    | T2S R12E | 23 | 259 |
| AMC402770 ← | SUPN 1 | Pinal: 2010-104771 | Pinal: 2014-020496 | T1S R12E | 21 | 260 |

New Bonanza No 157 et al  
(767) Bronco Creek  
2018 – 2019 Filing

2018 JUL 23 P 2:54

RECEIVED  
BLM AZ STATE OFFICE  
PHOENIX, ARIZONA

|                    |               |                    |                    |          |                |     |
|--------------------|---------------|--------------------|--------------------|----------|----------------|-----|
| AMC402771 7        | SUPN 2        | Pinal: 2010-104772 | Pinal: 2014-020497 | T1S R12E | 21             | 261 |
| AMC402772          | SUPN 3        | Pinal: 2010-104773 | Pinal: 2014-020498 | T1S R12E | 21             | 262 |
| AMC402773          | <u>SUPN 4</u> | Pinal: 2010-104774 | Pinal: 2014-020499 | T1S R12E | 21             | 263 |
| AMC402774          | <u>MF 57</u>  | Pinal: 2010-104775 |                    | T2S R12E | 10             | 264 |
| AMC402775          | <u>MF 57F</u> | Pinal: 2010-104776 |                    | T2S R12E | 10             | 265 |
| AMC402776          | <u>MF 58</u>  | Pinal: 2010-104777 |                    | T2S R12E | 10             | 66  |
| <u>AMC402777</u> 7 | <u>MF 60</u>  | Pinal: 2010-104778 |                    | T2S R12E | 10             | 267 |
| AMC409194 7        | MF 80         | Pinal: 2011-055366 |                    | T2S R12E | 17             | 268 |
| AMC409195          | MF 81         | Pinal: 2011-055367 |                    | T2S R12E | 17             | 269 |
| AMC409196          | MF 82         | Pinal: 2011-055368 |                    | T2S R12E | 16, 17         | 270 |
| AMC409197          | MF 83         | Pinal: 2011-055369 |                    | T2S R12E | 16             | 271 |
| AMC409198          | MF 84         | Pinal: 2011-055370 |                    | T2S R12E | 20             | 272 |
| AMC409199          | MF 85         | Pinal: 2011-055371 |                    | T2S R12E | 17, 20         | 273 |
| AMC409200          | MF 86         | Pinal: 2011-055372 |                    | T2S R12E | 17, 20         | 274 |
| AMC409201          | MF 87         | Pinal: 2011-055373 |                    | T2S R12E | 17, 20         | 275 |
| AMC409202          | MF 88         | Pinal: 2011-055374 |                    | T2S R12E | 17, 20         | 276 |
| AMC409203          | MF 89         | Pinal: 2011-055375 |                    | T2S R12E | 16, 17, 20, 21 | 277 |
| AMC409204          | MF 90         | Pinal: 2011-055376 |                    | T2S R12E | 16, 21         | 278 |
| AMC409205          | MF 91         | Pinal: 2011-055377 |                    | T2S R12E | 16, 21         | 279 |
| AMC409206          | MF 92         | Pinal: 2011-055378 | PHOENIX, ARIZONA   | T2S R12E | 16, 21         | 280 |
| AMC409207 7        | MF 93         | Pinal: 2011-055379 |                    | T2S R12E | 16, 21         | 281 |

New Bonanza No 157 et al  
(767) Bronco Creek  
2018 – 2019 Filing

RECEIVED  
BLM AZ STATE OFFICE  
2018 JUL 23 P 2:54

|             |        |                    |                    |          |        |     |
|-------------|--------|--------------------|--------------------|----------|--------|-----|
| AMC409208 7 | MF 94  | Pinal: 2011-055380 | Pinal: 2011-080580 | T2S R12E | 21     | 282 |
| AMC409209   | MF 95  | Pinal: 2011-055381 |                    | T2S R12E | 20     | 283 |
| AMC409210   | MF 96  | Pinal: 2011-055382 |                    | T2S R12E | 20     | 284 |
| AMC409211   | MF 97  | Pinal: 2011-055383 |                    | T2S R12E | 20     | 285 |
| AMC409212   | MF 98  | Pinal: 2011-055384 |                    | T2S R12E | 20     | 286 |
| AMC409213   | MF 99  | Pinal: 2011-055385 |                    | T2S R12E | 20     | 287 |
| AMC409214   | MF 100 | Pinal: 2011-055386 |                    | T2S R12E | 20, 21 | 288 |
| AMC409215   | MF 101 | Pinal: 2011-055387 |                    | T2S R12E | 21     | 289 |
| AMC409216   | MF 102 | Pinal: 2011-055388 |                    | T2S R12E | 21     | 290 |
| AMC409217   | MF 103 | Pinal: 2011-055389 |                    | T2S R12E | 21     | 291 |
| AMC409218   | MF 104 | Pinal: 2011-055390 |                    | T2S R12E | 21     | 292 |
| AMC409219   | MF 105 | Pinal: 2011-055391 |                    | T2S R12E | 21     | 293 |
| AMC409220   | MF 106 | Pinal: 2011-055392 |                    | T2S R12E | 21     | 294 |
| AMC409221   | MF 107 | Pinal: 2011-055393 |                    | T2S R12E | 21     | 295 |
| AMC409222   | MF 108 | Pinal: 2011-055394 |                    | T2S R12E | 21     | 296 |
| AMC409223   | MF 109 | Pinal: 2011-055395 |                    | T2S R12E | 21, 22 | 297 |
| AMC409224   | MF 110 | Pinal: 2011-055396 |                    | T2S R12E | 20     | 298 |
| AMC409225   | MF 111 | Pinal: 2011-055397 |                    | T2S R12E | 20     | 299 |
| AMC409226   | MF 112 | Pinal: 2011-055398 |                    | T2S R12E | 20     | 300 |
| AMC409227   | MF 113 | Pinal: 2011-055399 |                    | T2S R12E | 20     | 301 |
| AMC409228 7 | MF 114 | Pinal: 2011-055400 | PHOENIX, ARIZONA   | T2S R12E | 20     | 302 |

|             |        |                    |  |          |        |     |
|-------------|--------|--------------------|--|----------|--------|-----|
| AMC409229 7 | MF 115 | Pinal: 2011-055401 |  | T2S R12E | 20     | 303 |
| AMC409230   | MF 116 | Pinal: 2011-055402 |  | T2S R12E | 21     | 304 |
| AMC409231   | MF 117 | Pinal: 2011-055403 |  | T2S R12E | 21     | 305 |
| AMC409232   | MF 118 | Pinal: 2011-055404 |  | T2S R12E | 21     | 306 |
| AMC409233   | MF 119 | Pinal: 2011-055405 |  | T2S R12E | 21     | 307 |
| AMC409234   | MF 120 | Pinal: 2011-055406 |  | T2S R12E | 21     | 308 |
| AMC409235   | MF 121 | Pinal: 2011-055407 |  | T2S R12E | 21     | 309 |
| AMC409236   | MF 122 | Pinal: 2011-055408 |  | T2S R12E | 21     | 310 |
| AMC409237   | MF 123 | Pinal: 2011-055409 |  | T2S R12E | 21     | 311 |
| AMC409238   | MF 124 | Pinal: 2011-055410 |  | T2S R12E | 21, 22 | 312 |
| AMC409239   | MF 125 | Pinal: 2011-055411 |  | T2S R12E | 20, 29 | 313 |
| AMC409240   | MF 126 | Pinal: 2011-055412 |  | T2S R12E | 20, 29 | 314 |
| AMC409241   | MF 127 | Pinal: 2011-055413 |  | T2S R12E | 20, 29 | 315 |
| AMC409242   | MF 128 | Pinal: 2011-055414 |  | T2S R12E | 20, 29 | 316 |
| AMC409243   | MF 129 | Pinal: 2011-055415 |  | T2S R12E | 20, 29 | 317 |
| AMC409244   | MF 130 | Pinal: 2011-055416 |  | T2S R12E | 20, 29 | 318 |
| AMC409245   | MF 131 | Pinal: 2011-055417 |  | T2S R12E | 21, 28 | 319 |
| AMC409246   | MF 132 | Pinal: 2011-055418 |  | T2S R12E | 21, 28 | 320 |
| AMC409247   | MF 133 | Pinal: 2011-055419 |  | T2S R12E | 21, 28 | 321 |
| AMC409248   | MF 134 | Pinal: 2011-055420 |  | T2S R12E | 21, 28 | 322 |
| AMC409249 7 | MF 135 | Pinal: 2011-055421 |  | T2S R12E | 21, 28 | 323 |

New Bonanza No 157 et al  
(767) Bronco Creek  
2018 – 2019 Filing

RECEIVED  
BLM AZ STATE OFFICE  
2018 JUL 23 P 2:55

|             |        |                    |                  |          |                |     |
|-------------|--------|--------------------|------------------|----------|----------------|-----|
| AMC409250 7 | MF 136 | Pinal: 2011-055422 |                  | T2S R12E | 21, 28         | 324 |
| AMC409251   | MF 137 | Pinal: 2011-055423 |                  | T2S R12E | 21, 28         | 325 |
| AMC409252   | MF 138 | Pinal: 2011-055424 |                  | T2S R12E | 21, 28         | 326 |
| AMC409253   | MF 139 | Pinal: 2011-055425 |                  | T2S R12E | 21, 22, 27, 28 | 327 |
| AMC409254   | MF 140 | Pinal: 2011-055426 |                  | T2S R12E | 29             | 328 |
| AMC409255   | MF 141 | Pinal: 2011-055427 |                  | T2S R12E | 29             |     |
| AMC409256   | MF 142 | Pinal: 2011-055428 |                  | T2S R12E | 29             | 330 |
| AMC409257   | MF 143 | Pinal: 2011-055429 |                  | T2S R12E | 29             | 331 |
| AMC409258   | MF 144 | Pinal: 2011-055430 |                  | T2S R12E | 29             | 332 |
| AMC409259   | MF 145 | Pinal: 2011-055431 |                  | T2S R12E | 29             | 333 |
| AMC409260   | MF 146 | Pinal: 2011-055432 |                  | T2S R12E | 28, 29         | 334 |
| AMC409261   | MF 147 | Pinal: 2011-055433 |                  | T2S R12E | 28             | 335 |
| AMC409262   | MF 148 | Pinal: 2011-055434 |                  | T2S R12E | 28             | 336 |
| AMC409263   | MF 149 | Pinal: 2011-055435 |                  | T2S R12E | 28             | 337 |
| AMC409264   | MF 150 | Pinal: 2011-055436 |                  | T2S R12E | 28             | 338 |
| AMC409265   | MF 151 | Pinal: 2011-055437 |                  | T2S R12E | 28             | 339 |
| AMC409266   | MF 152 | Pinal: 2011-055438 |                  | T2S R12E | 28             | 340 |
| AMC409267   | MF 153 | Pinal: 2011-055439 |                  | T2S R12E | 28             | 341 |
| AMC409268   | MF 154 | Pinal: 2011-055439 |                  | T2S R12E | 27, 28         | 342 |
| AMC409269   | MF 155 | Pinal: 2011-055441 |                  | T2S R12E | 29             | 343 |
| AMC409270 ✓ | MF 156 | Pinal: 2011-055441 | PHOENIX, ARIZONA | T2S R12E | 29             | 344 |

New Bonanza No 157 et al  
(767) Bronco Creek  
2018 – 2019 Filing

2018 JUL 23 P 2:55

RECEIVED  
BLM AZ STATE OFFICE

|             |        |                    |  |          |        |     |
|-------------|--------|--------------------|--|----------|--------|-----|
| AMC409271 7 | MF 157 | Pinal: 2011-055443 |  | T2S R12E | 29     | 345 |
| AMC409272   | MF 158 | Pinal: 2011-055444 |  | T2S R12E | 29     | 346 |
| AMC409273   | MF 159 | Pinal: 2011-055445 |  | T2S R12E | 29     | 347 |
| AMC409274   | MF 160 | Pinal: 2011-055446 |  | T2S R12E | 28, 29 | 348 |
| AMC409275   | MF 161 | Pinal: 2011-055447 |  | T2S R12E | 28     | 349 |
| AMC409276   | MF 162 | Pinal: 2011-055448 |  | T2S R12E | 28     | 350 |
| AMC409277   | MF 163 | Pinal: 2011-055448 |  | T2S R12E | 28     | 351 |
| AMC409278   | MF 164 | Pinal: 2011-055450 |  | T2S R12E | 28     | 352 |
| AMC409279   | MF 165 | Pinal: 2011-055451 |  | T2S R12E | 28     | 353 |
| AMC409280   | MF 166 | Pinal: 2011-055452 |  | T2S R12E | 28     | 354 |
| AMC409281   | MF 167 | Pinal: 2011-055453 |  | T2S R12E | 28     | 355 |
| AMC409282   | MF 168 | Pinal: 2011-055454 |  | T2S R12E | 28     | 356 |
| AMC409283   | MF 169 | Pinal: 2011-055455 |  | T2S R12E | 27, 28 | 357 |
| AMC409284   | MF 170 | Pinal: 2011-055456 |  | T2S R12E | 29     | 358 |
| AMC409285   | MF 171 | Pinal: 2011-055457 |  | T2S R12E | 29     | 359 |
| AMC409286   | MF 172 | Pinal: 2011-055458 |  | T2S R12E | 29     | 360 |
| AMC409287   | MF 173 | Pinal: 2011-055459 |  | T2S R12E | 29     | 361 |
| AMC409288   | MF 174 | Pinal: 2011-055460 |  | T2S R12E | 29     | 362 |
| AMC409289   | MF 175 | Pinal: 2011-055461 |  | T2S R12E | 28, 29 | 363 |
| AMC409290   | MF 176 | Pinal: 2011-055462 |  | T2S R12E | 28     | 364 |
| AMC409291 J | MF 177 | Pinal: 2011-055463 |  | T2S R12E | 28     | 365 |

New Bonanza No 157 et al  
(767) Bronco Creek  
2018 – 2019 Filing

RECEIVED  
BLM AZ STATE OFFICE  
2018 JUL 23 P 2:55

|             |            |                    |                    |          |        |     |
|-------------|------------|--------------------|--------------------|----------|--------|-----|
| AMC409292 7 | MF 178     | Pinal: 2011-055464 |                    | T2S R12E | 28     | 366 |
| AMC409293   | MF 179     | Pinal: 2011-055465 |                    | T2S R12E | 28     | 367 |
| AMC409294   | MF 180     | Pinal: 2011-055466 |                    | T2S R12E | 28     | 368 |
| AMC409295   | MF 181     | Pinal: 2011-055467 |                    | T2S R12E | 28     | 369 |
| AMC409296   | MF 182     | Pinal: 2011-055468 |                    | T2S R12E | 28     | 370 |
| AMC409297   | MF 183     | Pinal: 2011-055469 |                    | T2S R12E | 16     |     |
| AMC409298 J | MF 184     | Pinal: 2011-055470 |                    | T2S R12E | 16     | 372 |
| AMC409984 7 | SUP 6 New  | Pinal: 2011-065573 |                    | T1S R12E | 29, 32 | 373 |
| AMC409985   | SUP 7 New  | Pinal: 2011-065574 |                    | T1S R12E | 29, 32 | 374 |
| AMC409986   | SUP 8 New  | Pinal: 2011-065575 |                    | T1S R12E | 29, 32 | 375 |
| AMC409987   | SUP 9 New  | Pinal: 2011-065576 |                    | T1S R12E | 29, 32 | 376 |
| AMC409988   | SUP 34 New | Pinal: 2011-065577 |                    | T1S R12E | 32     | 377 |
| AMC409989   | SUP 35 New | Pinal: 2011-065578 | Pinal: 2011-072807 | T1S R12E | 32     | 378 |
| AMC409990   | SUP 36 New | Pinal: 2011-065579 | Pinal: 2011-072808 | T1S R12E | 32     | 379 |
| AMC409991 J | SUP 37 New | Pinal: 2011-065580 | Pinal: 2011-072809 | T1S R12E | 32     | 380 |
| AMC412740 7 | SUP 10 New | Pinal: 2011-101414 | Pinal: 2014-054587 | T1S R12E | 28, 33 | 381 |
| AMC412741   | SUP 11 New | Pinal: 2011-101415 | Pinal: 2014-054588 | T1S R12E | 28, 33 | 382 |
| AMC412742   | SUP 12 New | Pinal: 2011-101416 | Pinal: 2014-054589 | T1S R12E | 28, 33 | 383 |
| AMC412743   | SUP 13 New | Pinal: 2011-101417 |                    | T1S R12E | 28, 33 | 384 |
| AMC412744   | SUP 14 New | Pinal: 2011-101418 |                    | T1S R12E | 28, 33 | 385 |
| AMC412745 J | SUP 38 New | Pinal: 2011-101419 |                    | T1S R12E | 32, 33 | 386 |

New Bonanza No 157 et al  
(767) Bronco Creek  
2018 - 2019 Filing

2018 JUL 23 P 2:55

RECEIVED  
BLM AZ STATE OFFICE  
PHOENIX, ARIZONA



|             |                   |                    |  |          |        |     |
|-------------|-------------------|--------------------|--|----------|--------|-----|
| AMC412746 7 | SUP 39 New        | Pinal: 2011-101420 |  | T1S R12E | 33     | 387 |
| AMC412747   | SUP 40 New        | Pinal: 2011-101421 |  | T1S R12E | 33     | 388 |
| AMC412748   | SUP 41 New        | Pinal: 2011-101422 |  | T1S R12E | 33     | 389 |
| AMC412749   | <u>SUP 42 New</u> | Pinal: 2011-101423 |  | T1S R12E | 33     | 390 |
| AMC412750   | SUP 54 New        | Pinal: 2011-101424 |  | T1S R12E | 32     | 391 |
| AMC412751   | SUP 55 New        | Pinal: 2011-101425 |  | T1S R12E | 32     | 392 |
| AMC412752   | SUP 56 New        | Pinal: 2011-101426 |  | T1S R12E | 32     | 393 |
| AMC412753   | SUP 57 New        | Pinal: 2011-101427 |  | T1S R12E | 32     | 394 |
| AMC412754   | SUP 58 New        | Pinal: 2011-101428 |  | T1S R12E | 32, 33 | 395 |
| AMC412755   | SUP 59 New        | Pinal: 2011-101429 |  | T1S R12E | 33     | 396 |
| AMC412756   | SUP 60 New        | Pinal: 2011-101430 |  | T1S R12E | 33     | 397 |
| AMC412757   | SUP 61 New        | Pinal: 2011-101431 |  | T1S R12E | 33     | 398 |
| AMC412758   | <u>SUP 62 New</u> | Pinal: 2011-101432 |  | T1S R12E | 33     | 399 |
| AMC412759   | SUP 74 New        | Pinal: 2011-101433 |  | T1S R12E | 32     | 400 |
| AMC412760   | SUP 75 New        | Pinal: 2011-101434 |  | T1S R12E | 32     | 401 |
| AMC412761   | SUP 76 New        | Pinal: 2011-101435 |  | T1S R12E | 32     | 402 |
| AMC412762   | SUP 77 New        | Pinal: 2011-101436 |  | T1S R12E | 32     | 403 |
| AMC412763   | SUP 78 New        | Pinal: 2011-101437 |  | T1S R12E | 32, 33 | 404 |
| AMC412764   | SUP 79 New        | Pinal: 2011-101438 |  | T1S R12E | 33     | 405 |
| AMC412765   | SUP 80 New        | Pinal: 2011-101439 |  | T1S R12E | 33     | 406 |
| AMC412766 1 | SUP 81 New        | Pinal: 2011-101440 |  | T1S R12E | 33     | 407 |

|             |                    |                    |                    |          |                |     |
|-------------|--------------------|--------------------|--------------------|----------|----------------|-----|
| AMC412767 7 | <u>SUP 82 New</u>  | Pinal: 2011-101441 |                    | T1S R12E | 33             | 408 |
| AMC412768   | SUPN 47 New        | Pinal: 2011-101442 |                    | T1S R12E | 28, 29         | 409 |
| AMC412769   | SUPN 48 New        | Pinal: 2011-101443 |                    | T1S R12E | 28             | 410 |
| AMC412770   | SUPN 49 New        | Pinal: 2011-101444 |                    | T1S R12E | 28             | 411 |
| AMC412771   | SUPN 50 New        | Pinal: 2011-101445 |                    | T1S R12E | 28             | 412 |
| AMC412772   | SUPN 51 New        | Pinal: 2011-101446 |                    | T1S R12E | 28             |     |
| AMC412773   | SUPN 52 New        | Pinal: 2011-101447 |                    | T1S R12E | 28             | 414 |
| AMC412774   | SUPN 53 New        | Pinal: 2011-101448 |                    | T1S R12E | 28             | 415 |
| AMC412775   | SUPN 54 New        | Pinal: 2011-101449 |                    | T1S R12E | 28             | 416 |
| AMC412776   | <u>SUPN 55 New</u> | Pinal: 2011-101450 |                    | T1S R12E | 27, 28         | 417 |
| AMC412777   | SUPN 69 New        | Pinal: 2011-101451 |                    | T1S R12E | 28, 29         | 418 |
| AMC412778   | SUPN 70 New        | Pinal: 2011-101452 |                    | T1S R12E | 28             | 419 |
| AMC412779   | SUPN 71 New        | Pinal: 2011-101453 | Pinal: 2014-054584 | T1S R12E | 28             | 420 |
| AMC412780   | SUPN 72 New        | Pinal: 2011-101454 | Pinal: 2014-054585 | T1S R12E | 28             | 421 |
| AMC412781   | SUPN 73 New        | Pinal: 2011-101455 | Pinal: 2014-054586 | T1S R12E | 28             | 422 |
| AMC412782   | SUPN 74 New        | Pinal: 2011-101456 |                    | T1S R12E | 28             | 23  |
| AMC412783   | SUPN 75 New        | Pinal: 2011-101457 |                    | T1S R12E | 28             | 424 |
| AMC412784   | SUPN 76 New        | Pinal: 2011-101458 |                    | T1S R12E | 28             | 425 |
| AMC412785 - | <u>SUPN 77 New</u> | Pinal: 2011-101459 |                    | T1S R12E | 27, 28         | 426 |
| AMC425528 - | SUP 1              | Pinal: 2013-090559 | PHOENIX, ARIZONA   | T1S R12E | 29, 30, 31, 32 | 427 |
| AMC425529 - | SUP 2              | Pinal: 2013-090560 |                    | T1S R12E | 29, 32         | 428 |

New Bonanza No 157 et al  
(767) Bronco Creek  
2018 - 2019 Filing

2018 JUL 23 P 2:55

RECEIVED  
BLM AZ STATE OFFICE

|             |        |                    |  |          |                |     |
|-------------|--------|--------------------|--|----------|----------------|-----|
| AMC425530 7 | SUP 3  | Pinal: 2013-090561 |  | T1S R12E | 29, 32         | 429 |
| AMC425531 J | SUP 4  | Pinal: 2013-090562 |  | T1S R12E | 29, 32         | 430 |
| AMC428408 7 | MF 185 | Pinal: 2014-036061 |  | T2S R12E | 10, 11, 14, 15 | 431 |
| AMC428409   | MF186  | Pinal: 2014-036062 |  | T2S R12E | 14, 15         | 432 |
| AMC428410   | MF 187 | Pinal: 2014-036063 |  | T2S R12E | 14, 15         | 433 |
| AMC428411   | MF 188 | Pinal: 2014-036064 |  | T2S R12E | 14, 15         | 434 |
| AMC428412   | MF 189 | Pinal: 2014-036065 |  | T2S R12E | 14, 15         | 435 |
| AMC428413   | MF 190 | Pinal: 2014-036066 |  | T2S R12E | 14, 15         | 436 |
| AMC428414   | MF 191 | Pinal: 2014-036067 |  | T2S R12E | 14, 15         | 437 |
| AMC428415   | MF 194 | Pinal: 2014-036068 |  | T2S R12E | 11, 14         | 438 |
| AMC428416   | MF 195 | Pinal: 2014-036069 |  | T2S R12E | 14             | 439 |
| AMC428417   | MF 196 | Pinal: 2014-036070 |  | T2S R12E | 14             | 440 |
| AMC428418   | MF 197 | Pinal: 2014-036071 |  | T2S R12E | 14             | 441 |
| AMC428419   | MF 198 | Pinal: 2014-036072 |  | T2S R12E | 14             | 442 |
| AMC428420   | MF 199 | Pinal: 2014-036073 |  | T2S R12E | 14             | 443 |
| AMC428421 J | MF 200 | Pinal: 2014-036074 |  | T2S R12E | 14             | 444 |
| AMC428570 7 | MF 192 | Pinal: 2014-039317 |  | T2S R12E | 14, 15         | 445 |
| AMC428571   | MF 193 | Pinal: 2014-039318 |  | T2S R12E | 14, 15, 22, 23 | 446 |
| AMC428572   | SSX 1  | Pinal: 2014-039319 |  | T2S R12E | 13             | 447 |
| AMC428573   | SSX 2  | Pinal: 2014-039320 |  | T2S R12E | 13             | 448 |
| AMC428574 J | SSX 3  | Pinal: 2014-039321 |  | T2S R12E | 13             | 449 |

New Bonanza No 157 et al  
(767) Bronco Creek  
2018 – 2019 Filing

2018 JUL 23 P 2:50

RECEIVED  
BLM AZ STATE OFFICE

|             |        |                    |                  |                      |                  |     |
|-------------|--------|--------------------|------------------|----------------------|------------------|-----|
| AMC428575 7 | SSX 4  | Pinal: 2014-039322 |                  | T2S R12E<br>T2S R13E | 13<br>18         | 450 |
| AMC428576   | SSX 5  | Pinal: 2014-039323 |                  | T2S R13E             | 18               | 451 |
| AMC428577   | SSX 6  | Pinal: 2014-039324 |                  | T2S R13E             | 18               | 452 |
| AMC428578   | SSX 7  | Pinal: 2014-039325 |                  | T2S R13E             | 18               | 453 |
| AMC428579   | SSX 8  | Pinal: 2014-039326 |                  | T2S R13E             | 18               |     |
| AMC428580   | SSX 9  | Pinal: 2014-039327 |                  | T2S R13E             | 18               | 455 |
| AMC428581   | SSX 10 | Pinal: 2014-039328 |                  | T2S R12E             | 13               | 456 |
| AMC428582   | SSX 11 | Pinal: 2014-039329 |                  | T2S R12E             | 13               | 457 |
| AMC428583   | SSX 12 | Pinal: 2014-039330 |                  | T2S R12E             | 13               | 458 |
| AMC428584   | SSX 13 | Pinal: 2014-039331 |                  | T2S R12E<br>T2S R13E | 13<br>18         | 459 |
| AMC428585   | SSX 14 | Pinal: 2014-039332 |                  | T2S R13E             | 18               | 460 |
| AMC428586   | SSX 15 | Pinal: 2014-039333 |                  | T2S R13E             | 18               | 461 |
| AMC428587   | SSX 16 | Pinal: 2014-039334 |                  | T2S R13E             | 18               | 462 |
| AMC428588   | SSX 17 | Pinal: 2014-039335 |                  | T2S R13E             | 18               | 463 |
| AMC428589   | SSX 18 | Pinal: 2014-039336 |                  | T2S R13E             | 18               | 464 |
| AMC428590   | SSX 19 | Pinal: 2014-039337 |                  | T2S R12E             | 13, 24           | 465 |
| AMC428591   | SSX 20 | Pinal: 2014-039338 |                  | T2S R12E             | 13, 24           | 466 |
| AMC428592   | SSX 21 | Pinal: 2014-039339 |                  | T2S R12E             | 13, 24           | 467 |
| AMC428593 J | SSX 22 | Pinal: 2014-039340 | PHOENIX, ARIZONA | T2S R12E<br>T2S R13E | 13, 24<br>18, 19 | 468 |

New Bonanza No 157 et al  
(767) Bronco Creek  
2018 – 2019 Filing

2010 JUL 23 P 2:55

RECEIVED  
BLM AZ STATE OFFICE

|             |        |                    |                  |          |                           |     |
|-------------|--------|--------------------|------------------|----------|---------------------------|-----|
| AMC428594 7 | SSX 23 | Pinal: 2014-039341 |                  | T2S R13E | 18, 19                    | 469 |
| AMC428595   | SSX 24 | Pinal: 2014-039342 |                  | T2S R13E | 18, 19                    | 470 |
| AMC428596   | SSX 25 | Pinal: 2014-039343 |                  | T2S R13E | 18, 19                    | 471 |
| AMC428597   | SSX 26 | Pinal: 2014-039344 |                  | T2S R13E | 18, 19                    | 472 |
| AMC428598   | SSX 27 | Pinal: 2014-039345 |                  | T2S R13E | 18, 19                    | 473 |
| AMC428599   | SSX 28 | Pinal: 2014-039346 |                  | T2S R13E | 17, 18, 19, <del>20</del> | 474 |
| AMC428600   | SSX 29 | Pinal: 2014-039347 |                  | T2S R13E | 17, 20                    | 475 |
| AMC428601   | SSX 30 | Pinal: 2014-039348 |                  | T2S R13E | 17, 20                    | 476 |
| AMC428602   | SSX 31 | Pinal: 2014-039349 |                  | T2S R13E | 17, 20                    | 477 |
| AMC428603   | SSX 32 | Pinal: 2014-039350 |                  | T2S R13E | 17, 20                    | 478 |
| AMC428604   | SSX 33 | Pinal: 2014-039351 |                  | T2S R13E | 17, 20                    | 479 |
| AMC428605   | SSX 34 | Pinal: 2014-039352 |                  | T2S R13E | 17, 20                    | 480 |
| AMC428606   | SSX 35 | Pinal: 2014-039353 |                  | T2S R13E | 17, 20                    | 481 |
| AMC428607   | SSX 36 | Pinal: 2014-039354 |                  | T2S R13E | 17, 20                    | 482 |
| AMC428608   | SSX 37 | Pinal: 2014-039355 |                  | T2S R12E | 13                        | 483 |
| AMC428609   | SSX 38 | Pinal: 2014-039356 |                  | T2S R12E | 13                        | 484 |
| AMC428610   | SSX 39 | Pinal: 2014-039357 |                  | T2S R12E | 13                        | 485 |
| AMC428611   | SSX 40 | Pinal: 2014-039358 |                  | T2S R12E | 13                        | 486 |
| AMC428612   | SSX 41 | Pinal: 2014-039359 |                  | T2S R12E | 13                        | 487 |
| AMC428613   | SSX 42 | Pinal: 2014-039360 | PHOENIX, ARIZONA | T2S R12E | 13, 24                    | 488 |
| AMC428614   | SSX 43 | Pinal: 2014-039361 |                  | T2S R12E | 24                        | 489 |

New Bonanza No 157 et al  
(767) Bronco Creek  
2018 – 2019 Filing

2018 JUL 23 P 2:56  
RECEIVED  
BLM AZ STATE OFFICE

|             |        |                    |                  |                      |          |       |
|-------------|--------|--------------------|------------------|----------------------|----------|-------|
| AMC428615 7 | SSX 44 | Pinal: 2014-039362 |                  | T2S R12E             | 23, 24   | 490 - |
| AMC428616   | SSX 45 | Pinal: 2014-039363 |                  | T2S R12E             | 24       | 491   |
| AMC428617   | SSX 46 | Pinal: 2014-039364 |                  | T2S R12E             | 24       | 492   |
| AMC428618   | SSX 47 | Pinal: 2014-039365 |                  | T2S R12E             | 24       | 493   |
| AMC428619   | SSX 48 | Pinal: 2014-039366 |                  | T2S R12E             | 24       | 494   |
| AMC428620   | SSX 49 | Pinal: 2014-039367 |                  | T2S R12E             | 24       | ■     |
| AMC428621   | SSX 50 | Pinal: 2014-039368 |                  | T2S R12E             | 24       | 496   |
| AMC428622   | SSX 51 | Pinal: 2014-039369 |                  | T2S R12E             | 24       | 497   |
| AMC428623   | SSX 52 | Pinal: 2014-039370 |                  | T2S R12E             | 24       | 498   |
| AMC428624   | SSX 53 | Pinal: 2014-039371 |                  | T2S R12E<br>T2S R13E | 24<br>19 | 499   |
| AMC428625   | SSX 54 | Pinal: 2014-039372 |                  | T2S R13E             | 19       | 500   |
| AMC428626   | SSX 55 | Pinal: 2014-039373 |                  | T2S R13E             | 19       | 501   |
| AMC428627   | SSX 56 | Pinal: 2014-039374 |                  | T2S R13E             | 19       | 502   |
| AMC428628   | SSX 57 | Pinal: 2014-039375 |                  | T2S R13E             | 19       | 503   |
| AMC428629   | SSX 58 | Pinal: 2014-039376 |                  | T2S R13E             | 19       | ■04   |
| AMC428630   | SSX 59 | Pinal: 2014-039377 |                  | T2S R13E             | 19, 20   | 505   |
| AMC428631   | SSX 60 | Pinal: 2014-039378 |                  | T2S R13E             | 20       | 506   |
| AMC428632   | SSX 61 | Pinal: 2014-039379 |                  | T2S R13E             | 20       | 507   |
| AMC428633   | SSX 62 | Pinal: 2014-039380 |                  | T2S R13E             | 20       | 508   |
| AMC428634 J | SSX 63 | Pinal: 2014-039381 | PHOENIX, ARIZONA | T2S R13E             | 20       | 509   |

|             |        |                    |                  |                      |          |     |
|-------------|--------|--------------------|------------------|----------------------|----------|-----|
| AMC428635 7 | SSX 64 | Pinal: 2014-039382 |                  | T2S R13E             | 20       | 510 |
| AMC428636   | SSX 65 | Pinal: 2014-039383 |                  | T2S R13E             | 20       | 511 |
| AMC428637   | SSX 66 | Pinal: 2014-039384 |                  | T2S R13E             | 20       | 512 |
| AMC428638   | SSX 67 | Pinal: 2014-039385 |                  | T2S R13E             | 20       | 513 |
| AMC428639   | SSX 68 | Pinal: 2014-039386 |                  | T2S R12E             | 23, 24   | 514 |
| AMC428640   | SSX 69 | Pinal: 2014-039387 |                  | T2S R12E             | 24       | 515 |
| AMC428641   | SSX 70 | Pinal: 2014-039388 |                  | T2S R12E             | 24       | 516 |
| AMC428642   | SSX 71 | Pinal: 2014-039389 |                  | T2S R12E             | 24       | 517 |
| AMC428643   | SSX 72 | Pinal: 2014-039390 |                  | T2S R12E             | 24       | 518 |
| AMC428644   | SSX 73 | Pinal: 2014-039391 |                  | T2S R12E             | 24       | 519 |
| AMC428645   | SSX 74 | Pinal: 2014-039392 |                  | T2S R12E             | 24       | 520 |
| AMC428646   | SSX 75 | Pinal: 2014-039393 |                  | T2S R12E             | 24       | 521 |
| AMC428647   | SSX 76 | Pinal: 2014-039394 |                  | T2S R12E             | 24       | 522 |
| AMC428648   | SSX 77 | Pinal: 2014-039395 |                  | T2S R12E<br>T2S R13E | 24<br>19 | 523 |
| AMC428649   | SSX 78 | Pinal: 2014-039396 |                  | T2S R13E             | 19       | 524 |
| AMC428650   | SSX 79 | Pinal: 2014-039397 |                  | T2S R13E             | 19       | 525 |
| AMC428651   | SSX 80 | Pinal: 2014-039398 |                  | T2S R13E             | 19       | 526 |
| AMC428652   | SSX 81 | Pinal: 2014-039399 |                  | T2S R13E             | 19       | 527 |
| AMC428653   | SSX 82 | Pinal: 2014-039400 |                  | T2S R13E             | 19       | 528 |
| AMC428654   | SSX 83 | Pinal: 2014-039401 | PHOENIX, ARIZONA | T2S R13E             | 19, 20   | 529 |

New Bonanza No 157 et al  
(767) Bronco Creek  
2018 -- 2019 Filing

RECEIVED  
BLM AZ STATE OFFICE  
2018 JUL 23 P 2:56

|             |         |                    |                  |                      |                  |     |
|-------------|---------|--------------------|------------------|----------------------|------------------|-----|
| AMC428655 7 | SSX 84  | Pinal: 2014-039402 |                  | T2S R13E             | 20               | 530 |
| AMC428656   | SSX 85  | Pinal: 2014-039403 |                  | T2S R13E             | 20               | 531 |
| AMC428657   | SSX 86  | Pinal: 2014-039404 |                  | T2S R13E             | 20               | 532 |
| AMC428658   | SSX 87  | Pinal: 2014-039405 |                  | T2S R13E             | 20               | 533 |
| AMC428659   | SSX 88  | Pinal: 2014-039406 |                  | T2S R13E             | 20               | 534 |
| AMC428660   | SSX 89  | Pinal: 2014-039407 |                  | T2S R13E             | 20               | 535 |
| AMC428661   | SSX 90  | Pinal: 2014-039408 |                  | T2S R13E             | 20               | 536 |
| AMC428662   | SSX 91  | Pinal: 2014-039409 |                  | T2S R13E             | 20               | 537 |
| AMC428663   | SSX 92  | Pinal: 2014-039410 |                  | T2S R12E             | 23, 24, 25, 26   | 538 |
| AMC428664   | SSX 93  | Pinal: 2014-039411 |                  | T2S R12E             | 24, 25           | 539 |
| AMC428665   | SSX 94  | Pinal: 2014-039412 |                  | T2S R12E             | 24, 25           | 540 |
| AMC428666   | SSX 95  | Pinal: 2014-039413 |                  | T2S R12E             | 24, 25           | 541 |
| AMC428667   | SSX 96  | Pinal: 2014-039414 |                  | T2S R12E             | 24, 25           | 542 |
| AMC428668   | SSX 97  | Pinal: 2014-039415 |                  | T2S R12E             | 24, 25           | 543 |
| AMC428669   | SSX 98  | Pinal: 2014-039416 |                  | T2S R12E             | 24, 25           | 544 |
| AMC428670   | SSX 99  | Pinal: 2014-039417 |                  | T2S R12E             | 24, 25           | 545 |
| AMC428671   | SSX 100 | Pinal: 2014-039418 |                  | T2S R12E             | 24, 25           | 546 |
| AMC428672   | SSX 101 | Pinal: 2014-039419 |                  | T2S R12E<br>T2S R13E | 24, 25<br>19, 30 | 547 |
| AMC428673   | SSX 102 | Pinal: 2014-039420 |                  | T2S R13E             | 19, 30           | 548 |
| AMC428674 7 | SSX 103 | Pinal: 2014-039421 | PHOENIX, ARIZONA | T2S R13E             | 19, 30           | 549 |

New Bonanza No 157 et al  
(767) Bronco Creek  
2018 – 2019 Filing

RECEIVED  
BLM AZ STATE OFFICE  
2018 JUL 23 P 2: 56



|             |         |                    |                  |          |                |   |
|-------------|---------|--------------------|------------------|----------|----------------|---|
| AMC428675 7 | SSX 104 | Pinal: 2014-039422 |                  | T2S R13E | 19, 30         | 5 |
| AMC428676   | SSX 105 | Pinal: 2014-039423 |                  | T2S R13E | 19, 30         | 5 |
| AMC428677   | SSX 106 | Pinal: 2014-039424 |                  | T2S R13E | 19, 30         | 5 |
| AMC428678   | SSX 107 | Pinal: 2014-039425 |                  | T2S R13E | 19, 20, 29, 30 | 5 |
| AMC428679   | SSX 108 | Pinal: 2014-039426 |                  | T2S R13E | 20, 29         | 5 |
| AMC428680   | SSX 109 | Pinal: 2014-039427 |                  | T2S R13E | 20, 29         | 5 |
| AMC428681   | SSX 110 | Pinal: 2014-039428 |                  | T2S R12E | 26             | 5 |
| AMC428682   | SSX 111 | Pinal: 2014-039429 |                  | T2S R12E | 26             | 5 |
| AMC428683   | SSX 112 | Pinal: 2014-039430 |                  | T2S R12E | 26             | 5 |
| AMC428684   | SSX 113 | Pinal: 2014-039431 |                  | T2S R12E | 26             | 5 |
| AMC428685   | SSX 114 | Pinal: 2014-039432 |                  | T2S R12E | 26             | 5 |
| AMC428686   | SSX 115 | Pinal: 2014-039433 |                  | T2S R12E | 26             | 5 |
| AMC428687   | SSX 116 | Pinal: 2014-039434 |                  | T2S R12E | 25, 26         | 5 |
| AMC428688   | SSX 117 | Pinal: 2014-039435 |                  | T2S R12E | 25             | 5 |
| AMC428689   | SSX 118 | Pinal: 2014-039436 |                  | T2S R12E | 25             | 5 |
| AMC428690   | SSX 119 | Pinal: 2014-039437 |                  | T2S R12E | 25             | 5 |
| AMC428691   | SSX 120 | Pinal: 2014-039438 |                  | T2S R12E | 25             | 5 |
| AMC428692   | SSX 121 | Pinal: 2014-039439 |                  | T2S R12E | 25             | 5 |
| AMC428693   | SSX 122 | Pinal: 2014-039440 |                  | T2S R12E | 25             | 5 |
| AMC428694   | SSX 123 | Pinal: 2014-039441 |                  | T2S R12E | 25             | 5 |
| AMC428695 J | SSX 124 | Pinal: 2014-039442 | PHOENIX, ARIZONA | T2S R12E | 25             | 5 |

|             |         |                    |                  |                      |          |     |
|-------------|---------|--------------------|------------------|----------------------|----------|-----|
| AMC428696 7 | SSX 125 | Pinal: 2014-039443 |                  | T2S R12E<br>T2S R13E | 25<br>30 | 571 |
| AMC428697   | SSX 126 | Pinal: 2014-039444 |                  | T2S R13E             | 30       | 572 |
| AMC428698   | SSX 127 | Pinal: 2014-039445 |                  | T2S R13E             | 30       | 573 |
| AMC428699   | SSX 128 | Pinal: 2014-039446 |                  | T2S R13E             | 30       | 574 |
| AMC428700   | SSX 129 | Pinal: 2014-039447 |                  | T2S R13E             | 30       | 575 |
| AMC428701   | SSX 130 | Pinal: 2014-039448 |                  | T2S R13E             | 30       | 576 |
| AMC428702   | SSX 131 | Pinal: 2014-039449 |                  | T2S R13E             | 29, 30   | 577 |
| AMC428703   | SSX 132 | Pinal: 2014-039450 |                  | T2S R13E             | 29       | 578 |
| AMC428704   | SSX 133 | Pinal: 2014-039451 |                  | T2S R13E             | 29       | 579 |
| AMC428705   | SSX 134 | Pinal: 2014-039452 |                  | T2S R12E             | 26       | 580 |
| AMC428706   | SSX 135 | Pinal: 2014-039453 |                  | T2S R12E             | 26       | 581 |
| AMC428707   | SSX 136 | Pinal: 2014-039454 |                  | T2S R12E             | 26       | 582 |
| AMC428708   | SSX 137 | Pinal: 2014-039455 |                  | T2S R12E             | 26       | 583 |
| AMC428709   | SSX 138 | Pinal: 2014-039456 |                  | T2S R12E             | 26       | 584 |
| AMC428710   | SSX 139 | Pinal: 2014-039457 |                  | T2S R12E             | 25, 26   | 585 |
| AMC428711   | SSX 140 | Pinal: 2014-039458 |                  | T2S R12E             | 25       | 586 |
| AMC428712   | SSX 141 | Pinal: 2014-039459 |                  | T2S R12E             | 25       | 587 |
| AMC428713   | SSX 142 | Pinal: 2014-039460 |                  | T2S R12E             | 25       | 588 |
| AMC428714   | SSX 143 | Pinal: 2014-039461 |                  | T2S R12E             | 25       | 589 |
| AMC428715   | SSX 144 | Pinal: 2014-039462 | PHOENIX, ARIZONA | T2S R12E             | 25       | 590 |

|             |         |                    |                  |                      |          |   |
|-------------|---------|--------------------|------------------|----------------------|----------|---|
| AMC428716 ↗ | SSX 145 | Pinal: 2014-039463 |                  | T2S R12E             | 25       | 5 |
| AMC428717   | SSX 146 | Pinal: 2014-039464 |                  | T2S R12E             | 25       | 5 |
| AMC428718   | SSX 147 | Pinal: 2014-039465 |                  | T2S R12E             | 25       | 5 |
| AMC428719   | SSX 148 | Pinal: 2014-039466 |                  | T2S R12E<br>T2S R13E | 25<br>30 | 5 |
| AMC428720   | SSX 149 | Pinal: 2014-039467 |                  | T2S R13E             | 30       | 5 |
| AMC428721   | SSX 150 | Pinal: 2014-039468 |                  | T2S R13E             | 30       | 5 |
| AMC428722   | SSX 151 | Pinal: 2014-039469 |                  | T2S R13E             | 30       | 5 |
| AMC428723   | SSX 152 | Pinal: 2014-039470 |                  | T2S R13E             | 30       | 5 |
| AMC428724   | SSX 153 | Pinal: 2014-039471 |                  | T2S R13E             | 30       | 5 |
| AMC428725   | SSX 154 | Pinal: 2014-039472 |                  | T2S R13E             | 29, 30   | 6 |
| AMC428726   | SSX 155 | Pinal: 2014-039473 |                  | T2S R13E             | 29       | 6 |
| AMC428727   | SSX 156 | Pinal: 2014-039474 |                  | T2S R13E             | 29       | 6 |
| AMC428728   | SSX 157 | Pinal: 2014-039475 |                  | T2S R12E             | 26, 27   | 6 |
| AMC428729   | SSX 158 | Pinal: 2014-039476 |                  | T2S R12E             | 26       | 6 |
| AMC428730   | SSX 159 | Pinal: 2014-039477 |                  | T2S R12E             | 26       | 6 |
| AMC428731   | SSX 160 | Pinal: 2014-039478 |                  | T2S R12E             | 26       | 6 |
| AMC428732   | SSX 161 | Pinal: 2014-039479 |                  | T2S R12E             | 26       | 6 |
| AMC428733   | SSX 162 | Pinal: 2014-039480 |                  | T2S R12E             | 26       | 6 |
| AMC428734   | SSX 163 | Pinal: 2014-039481 |                  | T2S R12E             | 26       | 6 |
| AMC428735 ↗ | SSX 164 | Pinal: 2014-039482 | PHOENIX, ARIZONA | T2S R12E             | 26       | 6 |

New Bonanza No 157 et al  
(767) Bronco Creek  
2018 – 2019 Filing

2018 JUL 23 P 2:51

RECEIVED  
BLM AZ STATE OFFICE

|             |         |                    |                  |                      |          |     |
|-------------|---------|--------------------|------------------|----------------------|----------|-----|
| AMC428736 7 | SSX 165 | Pinal: 2014-039483 |                  | T2S R12E             | 26       | 611 |
| AMC428737   | SSX 166 | Pinal: 2014-039484 |                  | T2S R12E             | 25, 26   | 612 |
| AMC428738   | SSX 167 | Pinal: 2014-039485 |                  | T2S R12E             | 25       | 613 |
| AMC428739   | SSX 168 | Pinal: 2014-039486 |                  | T2S R12E             | 25       | 614 |
| AMC428740   | SSX 169 | Pinal: 2014-039487 |                  | T2S R12E             | 25       | 615 |
| AMC428741   | SSX 170 | Pinal: 2014-039488 |                  | T2S R12E             | 25       | 616 |
| AMC428742   | SSX 171 | Pinal: 2014-039489 |                  | T2S R12E             | 25       | 617 |
| AMC428743   | SSX 172 | Pinal: 2014-039490 |                  | T2S R12E             | 25       | 618 |
| AMC428744   | SSX 173 | Pinal: 2014-039491 |                  | T2S R12E             | 25       | 619 |
| AMC428745   | SSX 174 | Pinal: 2014-039492 |                  | T2S R12E             | 25       | 620 |
| AMC428746   | SSX 175 | Pinal: 2014-039493 |                  | T2S R12E<br>T2S R13E | 25<br>30 | 621 |
| AMC428747   | SSX 176 | Pinal: 2014-039494 |                  | T2S R13E             | 30       | 622 |
| AMC428748   | SSX 177 | Pinal: 2014-039495 |                  | T2S R13E             | 30       | 623 |
| AMC428749   | SSX 178 | Pinal: 2014-039496 |                  | T2S R13E             | 30       | 624 |
| AMC428750   | SSX 179 | Pinal: 2014-039497 |                  | T2S R13E             | 30       | 625 |
| AMC428751   | SSX 180 | Pinal: 2014-039498 |                  | T2S R13E             | 30       | 626 |
| AMC428752   | SSX 181 | Pinal: 2014-039499 |                  | T2S R13E             | 29, 30   | 627 |
| AMC428753   | SSX 182 | Pinal: 2014-039500 |                  | T2S R13E             | 29       | 628 |
| AMC428754   | SSX 183 | Pinal: 2014-039501 |                  | T2S R13E             | 29       | 629 |
| AMC428755   | SSX 184 | Pinal: 2014-039502 | PHOENIX, ARIZONA | T2S R12E             | 26, 27   | 630 |

|             |          |                    |                    |          |                |     |
|-------------|----------|--------------------|--------------------|----------|----------------|-----|
| AMC428756 ← | SSX 185  | Pinal: 2014-039503 |                    | T2S R12E | 26             | 631 |
| AMC429002   | MF 201   | Pinal: 2014-053014 |                    | T2S R12E | 15, 16         | 632 |
| AMC429003   | MF 202   | Pinal: 2014-053015 |                    | T2S R12E | 15             | 633 |
| AMC430131   | MF 203   | Pinal: 2014-072334 |                    | T2S R12E | 11             | 634 |
| AMC430132   | MF 204   | Pinal: 2014-072335 |                    | T2S R12E | 11             | 635 |
| AMC430133   | MF 205   | Pinal: 2014-072336 |                    | T2S R12E | 11             | 636 |
| AMC430134   | MF 206   | Pinal: 2014-072337 |                    | T2S R12E | 11             | 637 |
| AMC430135   | MF 207   | Pinal: 2014-072338 |                    | T2S R12E | 11             | 638 |
| AMC430136   | MF 208   | Pinal: 2014-072339 |                    | T2S R12E | 11             | 639 |
| AMC430137   | MF 209   | Pinal: 2014-072340 |                    | T2S R12E | 11             | 640 |
| AMC430138   | MF 210   | Pinal: 2014-072341 |                    | T2S R12E | 10, 11, 2, 3   | 641 |
| AMC430139   | SSX-A    | Pinal: 2014-072342 |                    | T2S R12E | 11, 12         | 642 |
| AMC430140   | SSX-B    | Pinal: 2014-072343 |                    | T2S R12E | 11, 12, 13, 14 | 643 |
| AMC430141   | SSX-C    | Pinal: 2014-072344 |                    | T2S R12E | 14             | 644 |
| AMC430142   | SSX 184B | Pinal: 2014-072345 | Pinal: 2015-006234 | T2S R12E | 12             | 645 |
| AMC430143   | SSX 185B | Pinal: 2014-072346 | Pinal: 2015-006235 | T2S R12E | 12             | 646 |
| AMC430144   | SSX 186  | Pinal: 2014-072347 |                    | T2S R12E | 12, 13         | 647 |
| AMC430145   | SSX 187  | Pinal: 2014-072348 |                    | T2S R12E | 12, 13         | 648 |
| AMC430146   | SSX 188  | Pinal: 2014-072349 |                    | T2S R12E | 12, 13         | 649 |
| AMC430147   | SSX 189  | Pinal: 2014-072350 |                    | T2S R12E | 12, 13         | 650 |
| AMC430148   | SSX 190  | Pinal: 2014-072351 |                    | T2S R12E | 12, 13         | 651 |

2018 JUL 23 P 2:57

RECEIVED  
BLM AZ STATE OFFICE

RECEIVED  
BLM AZ STATE OFFICE

8 55:2 P 23 JUL 2018

|           |         |                    |                  |          |        |     |
|-----------|---------|--------------------|------------------|----------|--------|-----|
| AMC430149 | SSX 191 | Pinal: 2014-072352 |                  | T2S R12E | 12, 13 | 652 |
| AMC430150 | SSX 192 | Pinal: 2014-072353 |                  | T2S R12E | 12, 13 | 653 |
| AMC430151 | SSX 193 | Pinal: 2014-072354 |                  | T2S R12E | 12, 13 | 654 |
| AMC430152 | SSX 194 | Pinal: 2014-072355 |                  | T2S R12E | 12, 13 | 655 |
| AMC430153 | SSX 195 | Pinal: 2014-072356 |                  | T2S R12E | 12     | 656 |
| AMC430154 | SSX 196 | Pinal: 2014-072357 |                  | T2S R12E | 12     | 657 |
| AMC430155 | SSX 197 | Pinal: 2014-072358 |                  | T2S R12E | 12, 13 | 658 |
| AMC430156 | SSX 198 | Pinal: 2014-072359 |                  | T2S R12E | 13     | 659 |
| AMC430157 | SSX 199 | Pinal: 2014-072360 |                  | T2S R12E | 13     | 660 |
| AMC430158 | SSX 200 | Pinal: 2014-072361 |                  | T2S R12E | 13     | 661 |
| AMC430159 | SSX 201 | Pinal: 2014-072362 |                  | T2S R12E | 13, 14 | 662 |
| AMC430160 | SSX 202 | Pinal: 2014-072363 |                  | T2S R12E | 13     | 663 |
| AMC430161 | SSX 203 | Pinal: 2014-072364 |                  | T2S R12E | 13     | 664 |
| AMC430162 | SSX 204 | Pinal: 2014-072365 |                  | T2S R12E | 13     | 665 |
| AMC430163 | SSX 205 | Pinal: 2014-072366 |                  | T2S R12E | 13     | 666 |
| AMC430164 | SSX 206 | Pinal: 2014-072367 |                  | T2S R12E | 13     | 667 |
| AMC430165 | SSX 207 | Pinal: 2014-072368 |                  | T2S R12E | 13     | 668 |
| AMC430166 | SSX 208 | Pinal: 2014-072369 | PHOENIX, ARIZONA | T2S R12E | 13     | 669 |
|           |         |                    |                  | T2S R13E | 18     |     |

|             |        |                    |                  |          |                |     |
|-------------|--------|--------------------|------------------|----------|----------------|-----|
| AMC435195 7 | MFF 5  | Pinal: 2015-075692 |                  | T2S R12E | 21, 22         | 688 |
| AMC435196   | MFF 6  | Pinal: 2015-075693 |                  | T2S R12E | 21, 22, 27, 28 | 689 |
| AMC435197   | MFF 7  | Pinal: 2015-075694 |                  | T2S R12E | 22             | 690 |
| AMC435198   | MFF 8  | Pinal: 2015-075695 |                  | T2S R12E | 22             | 691 |
| AMC435199   | MFF 9  | Pinal: 2015-075696 |                  | T2S R12E | 22             | 692 |
| AMC435200   | MFF 10 | Pinal: 2015-075697 |                  | T2S R12E | 22             | 693 |
| AMC435201   | MFF 11 | Pinal: 2015-075698 |                  | T2S R12E | 22             | 694 |
| AMC435202   | MFF 12 | Pinal: 2015-075699 |                  | T2S R12E | 22, 27         | 695 |
| AMC435203   | MFF 13 | Pinal: 2015-075700 |                  | T2S R12E | 22             | 696 |
| AMC435204   | MFF 14 | Pinal: 2015-075701 |                  | T2S R12E | 22             | 697 |
| AMC435205   | MFF 15 | Pinal: 2015-075702 |                  | T2S R12E | 22             | 698 |
| AMC435206   | MFF 16 | Pinal: 2015-075703 |                  | T2S R12E | 22             | 699 |
| AMC435207   | MFF 17 | Pinal: 2015-075704 |                  | T2S R12E | 22             | 700 |
| AMC435208   | MFF 18 | Pinal: 2015-075705 |                  | T2S R12E | 22, 27         | 701 |
| AMC435209   | MFF 19 | Pinal: 2015-075706 |                  | T2S R12E | 22             | 702 |
| AMC435210   | MFF 20 | Pinal: 2015-075707 |                  | T2S R12E | 22             | 703 |
| AMC435211   | MFF 21 | Pinal: 2015-075708 |                  | T2S R12E | 22             | 704 |
| AMC435212   | MFF 22 | Pinal: 2015-075709 |                  | T2S R12E | 22             | 705 |
| AMC435213   | MFF 23 | Pinal: 2015-075710 |                  | T2S R12E | 22             | 706 |
| AMC435214   | MFF 24 | Pinal: 2015-075711 |                  | T2S R12E | 22             | 707 |
| AMC435215   | MFF 25 | Pinal: 2015-075712 | PHOENIX, ARIZONA | T2S R12E | 22, 27         | 708 |

|             |         |                    |                    |                      |                |     |
|-------------|---------|--------------------|--------------------|----------------------|----------------|-----|
| AMC430167 7 | SSX 209 | Pinal: 2014-072370 |                    | T2S R13E             | 18             | 670 |
| AMC430168   | SSX 210 | Pinal: 2014-072371 |                    | T2S R13E             | 18             | 671 |
| AMC430169   | SSX 211 | Pinal: 2014-072372 |                    | T2S R13E             | 18             | 672 |
| AMC430170   | SSX 212 | Pinal: 2014-072373 |                    | T2S R13E             | 18             | 673 |
| AMC430171 J | SSX 213 | Pinal: 2014-072374 |                    | T2S R13E             | 18             | 674 |
| AMC430583 7 | MFR 1   | Pinal: 2015-014223 |                    | T2S R12E             | 6              | 675 |
| AMC430584   | MFR 2   | Pinal: 2015-014224 |                    | T1S R12E<br>T2S R12E | 33<br>5        | 676 |
| AMC430585   | MFR 3   | Pinal: 2015-014225 |                    | T1S R12E<br>T2S R12E | 33, 34<br>4, 5 | 677 |
| AMC430586   | MFR 4   | Pinal: 2015-014226 |                    | T1S R12E<br>T2S R12E | 34<br>4        | 678 |
| AMC430587   | MFR 5   | Pinal: 2015-014227 |                    | T1S R12E<br>T2S R12E | 34<br>4        | 679 |
| AMC430588   | MFR 6   | Pinal: 2015-014228 |                    | T1S R12E             | 34             | 680 |
| AMC430589   | MFR 7   | Pinal: 2015-014229 | Pinal: 2015-060880 | T2S R12E             | 4, 5           | 681 |
| AMC430590   | MFR 8   | Pinal: 2015-014230 |                    | T2S R12E             | 5              | 682 |
| AMC430591 J | MFR 9   | Pinal: 2015-014231 |                    | T2S R12E             | 5, 8           | 683 |
| AMC435191 7 | MFF 1   | Pinal: 2015-075688 |                    | T2S R12E             | 21, 22         | 684 |
| AMC435192   | MFF 2   | Pinal: 2015-075689 |                    | T2S R12E             | 21, 22         | 685 |
| AMC435193   | MFF 3   | Pinal: 2015-075690 |                    | T2S R12E             | 21, 22         | 686 |
| AMC435194 J | MFF 4   | Pinal: 2015-075691 |                    | T2S R12E             | 21, 22         | 687 |

New Bonanza No 157 et al  
(767) Bronco Creek  
2018 – 2019 Filing

2018 JUL 23 P 2:58

RECEIVED  
BLM AZ STATE OFFICE



|             |        |                    |                  |          |        |     |
|-------------|--------|--------------------|------------------|----------|--------|-----|
| AMC435216 7 | MFF 26 | Pinal: 2015-075713 |                  | T2S R12E | 23     | 709 |
| AMC435217   | MFF 27 | Pinal: 2015-075714 |                  | T2S R12E | 23     | 710 |
| AMC435218   | MFF 28 | Pinal: 2015-075715 |                  | T2S R12E | 23     | 711 |
| AMC435219   | MFF 29 | Pinal: 2015-075716 |                  | T2S R12E | 23     | 712 |
| AMC435220   | MFF 30 | Pinal: 2015-075717 |                  | T2S R12E | 23     | 713 |
| AMC435221   | MFF 31 | Pinal: 2015-075718 |                  | T2S R12E | 23     | 714 |
| AMC435222   | MFF 32 | Pinal: 2015-075719 |                  | T2S R12E | 23, 26 | 715 |
| AMC435223   | MFF 33 | Pinal: 2015-075720 |                  | T2S R12E | 23     | 716 |
| AMC435224   | MFF 34 | Pinal: 2015-075721 |                  | T2S R12E | 23     | 717 |
| AMC435225   | MFF 35 | Pinal: 2015-075722 |                  | T2S R12E | 23     | 718 |
| AMC435226   | MFF 36 | Pinal: 2015-075723 |                  | T2S R12E | 23     | 719 |
| AMC435227   | MFF 37 | Pinal: 2015-075724 |                  | T2S R12E | 23     | 720 |
| AMC435228   | MFF 38 | Pinal: 2015-075725 |                  | T2S R12E | 23     | 721 |
| AMC435229   | MFF 39 | Pinal: 2015-075726 |                  | T2S R12E | 23, 26 | 722 |
| AMC435230   | MFF 40 | Pinal: 2015-075727 |                  | T2S R12E | 23     | 723 |
| AMC435231   | MFF 41 | Pinal: 2015-075728 |                  | T2S R12E | 23     | 724 |
| AMC435232   | MFF 42 | Pinal: 2015-075729 |                  | T2S R12E | 23     | 725 |
| AMC435233   | MFF 43 | Pinal: 2015-075730 |                  | T2S R12E | 23     | 726 |
| AMC435234   | MFF 44 | Pinal: 2015-075731 |                  | T2S R12E | 23     | 727 |
| AMC435235   | MFF 45 | Pinal: 2015-075732 |                  | T2S R12E | 23     | 728 |
| AMC435236   | MFF 46 | Pinal: 2015-075733 | PHOENIX, ARIZONA | T2S R12E | 23, 26 | 729 |

2016 JUL 23 P 2:59

RECEIVED  
BLM AZ STATE OFFICE

|             |        |                    |  |          |        |     |
|-------------|--------|--------------------|--|----------|--------|-----|
| AMC435237 7 | MFF 47 | Pinal: 2015-075734 |  | T2S R12E | 23     | 730 |
| AMC435238   | MFF 48 | Pinal: 2015-075735 |  | T2S R12E | 23     | 731 |
| AMC435239   | MFF 49 | Pinal: 2015-075736 |  | T2S R12E | 23, 26 | 732 |
| AMC435240   | MFF 50 | Pinal: 2015-075737 |  | T2S R12E | 23     | 733 |
| AMC435241   | MFF 51 | Pinal: 2015-075738 |  | T2S R12E | 23     | 734 |
| AMC435242   | MFF 52 | Pinal: 2015-075739 |  | T2S R12E | 23     | 735 |
| AMC435243   | MFF 53 | Pinal: 2015-075740 |  | T2S R12E | 23     | 736 |
| AMC435244   | MFF 54 | Pinal: 2015-075741 |  | T2S R12E | 23     | 737 |
| AMC435245   | MFF 55 | Pinal: 2015-075742 |  | T2S R12E | 23     | 738 |
| AMC435246   | MFF 56 | Pinal: 2015-075743 |  | T2S R12E | 23, 24 | 739 |
| AMC435247   | MFF 57 | Pinal: 2015-075744 |  | T2S R12E | 24     | 740 |
| AMC435248   | MFF 58 | Pinal: 2015-075745 |  | T2S R12E | 24     | 741 |
| AMC435249   | MFF 59 | Pinal: 2015-075746 |  | T2S R12E | 14, 23 | 742 |
| AMC435250   | MFF 60 | Pinal: 2015-075747 |  | T2S R12E | 14     | 743 |
| AMC435251   | MFF 61 | Pinal: 2015-075748 |  | T2S R12E | 14     | 744 |
| AMC435252   | MFF 62 | Pinal: 2015-075749 |  | T2S R12E | 14     | 745 |
| AMC435253   | MFF 63 | Pinal: 2015-075750 |  | T2S R12E | 14     | 746 |
| AMC435254   | MFF 64 | Pinal: 2015-075751 |  | T2S R12E | 14     | 747 |
| AMC435255   | MFF 65 | Pinal: 2015-075752 |  | T2S R12E | 14     | 748 |
| AMC435256   | MFF 66 | Pinal: 2015-075753 |  | T2S R12E | 14     | 749 |
| AMC435257   | MFF 67 | Pinal: 2015-075754 |  | T2S R12E | 11, 14 | 750 |

2018 JUL 23 P 2:59

RECEIVED  
BLM AZ STATE OFFICE

|   |               |                    |  |          |                |     |
|---|---------------|--------------------|--|----------|----------------|-----|
| AMC435258 7                                   | MFF 68        | Pinal: 2015-075755 |  | T2S R12E | 11             | 751 |
| AMC435259                                     | MFF 69        | Pinal: 2015-075756 |  | T2S R12E | 11             | 752 |
| AMC435260                                     | MFF 70        | Pinal: 2015-075757 |  | T2S R12E | 14, 23         | 753 |
| AMC435261                                     | MFF 71        | Pinal: 2015-075758 |  | T2S R12E | 14             | 754 |
| AMC435262                                     | MFF 72        | Pinal: 2015-075759 |  | T2S R12E | 13, 14, 23, 24 | 755 |
| AMC435263                                     | MFF 73        | Pinal: 2015-075760 |  | T2S R12E | 14             | 756 |
| AMC435264                                     | MFF 74        | Pinal: 2015-075761 |  | T2S R12E | 14             | 757 |
| AMC435265                                     | MFF 75        | Pinal: 2015-075762 |  | T2S R12E | 13             | 758 |
| AMC435266                                     | MFF 76        | Pinal: 2015-075763 |  | T2S R12E | 14             | 759 |
| AMC435267                                     | MFF 77        | Pinal: 2015-075764 |  | T2S R12E | 14             | 760 |
| AMC435268                                     | MFF 78        | Pinal: 2015-075765 |  | T2S R12E | 13, 14         | 761 |
| AMC435269                                     | MFF 79        | Pinal: 2015-075766 |  | T2S R12E | 14             | 762 |
| AMC435270                                     | MFF 80        | Pinal: 2015-075767 |  | T2S R12E | 11, 14         | 763 |
| AMC435271                                     | MFF 81        | Pinal: 2015-075768 |  | T2S R12E | 11             | 764 |
| AMC435272                                     | <u>MFF 82</u> | Pinal: 2015-075769 |  | T2S R12E | 11             | 765 |
| AMC435274                                     | <u>MFF 84</u> | Pinal: 2015-075771 |  | T2S R12E | 11             | 766 |
| AMC435573 7                                   | MFF 83A       | Pinal: 2015-080801 |  | T2S R12E | 11             | 767 |
| T Claims On This Exhibit A and Affidavit: 767 |               |                    |  |          |                |     |

Underline = break in sequence

PHOENIX, ARIZONA  
2016 JUL 23 P 2:59  
RECEIVED  
BLM AZ STATE OFFICE

Receipt

Page 1 of 2

**United States Department of the Interior**  
**Bureau of Land Management**  
 DIV OF LANDS, MINRLS & ENERGY  
 ONE N CENTRAL AVE  
 PHOENIX, AZ 85004 -4427  
 Phone: 602-417-9200

Receipt

No: 4218230

Transaction #: 4333389

Date of Transaction: 07/24/2018

CUSTOMER:

KENNECOTT EXPLORATION COMPANY  
 2640 W 1700 S  
 ATTN: LAND DEPT  
 SALT LAKE CITY, UT 84104-4269 US

| LINE #        | QTY  | DESCRIPTION   | REMARKS            | UNIT PRICE | TOTAL               |
|---------------|------|---|--------------------|------------|---------------------|
| 1             | 1.00 | LOCATABLE MINERALS / MINING CLAIMS-NOT NEW-UNADJUD, ONE AUTH NO. ONLY / MINING CLAIM MONEY RECEIVED<br>CASES: AMC416924/\$174375.00 | MAINT<br>2019/1125 | - n/a -    | 174375.00           |
| <b>TOTAL:</b> |      |   |                    |            | <b>\$174,375.00</b> |

| PAYMENT INFORMATION |           |  |             |            |  |
|---------------------|-----------|--|-------------|------------|--|
| 1                   | AMOUNT:   | 118885.00  | POSTMARKED: | N/A        |  |
|                     | TYPE:     | CHECK  | RECEIVED:   | 07/23/2018 |  |
|                     | CHECK NO: | 0080002013   |             |            |  |
|                     | NAME:     | KENNECOTT EXPLORATION COMPANY<br>4700 SOUTH DAYBREAK PARKWAY<br>SOUTH JORDAN UT 84095 US |             |            |  |
| 2                   | AMOUNT:   | 26195.00   | POSTMARKED: | N/A        |  |
|                     | TYPE:     | CHECK  | RECEIVED:   | 07/23/2018 |  |
|                     | CHECK NO: | 0080002026   |             |            |  |
|                     | NAME:     | KENNECOTT EXPLORATION COMPANY<br>4700 SOUTH DAYBREAK PARKWAY<br>SOUTH JORDAN UT 84095 US |             |            |  |
| 3                   | AMOUNT:   | 29295.00   | POSTMARKED: | N/A        |  |
|                     | TYPE:     | CHECK  | RECEIVED:   | 07/23/2018 |  |
|                     | CHECK NO: | 0080002028   |             |            |  |
|                     | NAME:     |  |             |            |  |

Receipt

Page 2 of 2

|  |  |
|--|--|
|  | KENNECOTT EXPLORATION COMPANY<br>4700 SOUTH DAYBREAK PARKWAY<br>SOUTH JORDAN UT 84095 US |
|--|--|

|         |
|---------|
| REMARKS |
|         |

This receipt was generated by the automated BLM Collections and Billing System and is a paper representation of a portion of the official electronic record contained therein.

ennecott Exploration Company  
640 West 1700 South  
Salt Lake City, UT 84104  
Attention: Land Department

RECEIVED  
BLM AZ STATE OFFICE  
2010 JUL 23 P 2:49  
PHOENIX, ARIZONA

CK, BH, SW




U.S. POSTAGE - PHOENIX, ARIZONA  
ZIP 85004 \$100.00  
ST 107  
9001300475 JUL 19 2010

Arizona State Office  
Bureau of Land Management  
One North Central Ave., Suite 800  
Phoenix, AZ 85004-4427



7014 2120 0000 2747 4559



RioTinto

Donna Fischer  
Mineral Rights Specialist  
Kennecott Exploration Company – Land Dept.  
4700 Daybreak Parkway  
South Jordan, UT 84009  
T: 801-204-3402 or 928/978-1372  
E: donna.fischer@riotinto.com

CERTIFIED MAIL, RETURN RECEIPT REQUESTED  
7016 2710 0000 1376 6904

July 13, 2017

Arizona State Office  
Bureau of Land Management  
One North Central Ave., Suite 800  
Phoenix, AZ 85004-4427

RE: 2 Arizona Affidavits of Payment of Claim Maintenance Fees and Notice of Intent to Hold 2017 – 2018  
1) Sup 5 et al (Bronco), for a total of 753 claims, Superior West Project, and  
2) New Bonanza 157 et al (Bronco et al) for a total of 14 claims, Superior West Project

Gentlemen:


Enclosed for your further handling please find Kennecott Exploration Company's Affidavits as above referenced, and check #80001790 in the amount of \$118,885.00 (753 claims x \$155, and 14 claims x \$155), which represents the payment for the 2017 – 2018 Claim Maintenance Fees for the above referenced claims.

Please return the original BLM date stamped document and receipts to:

Kennecott Exploration Company, 4700 Daybreak Parkway, South Jordan, UT 84009, Attn: Land Department. Telephone numbers for the Land Department are: Donna @ 928-978-1372 and Erik Best @ 801-363-5870. **As these are date sensitive documents, please do not hesitate to call if you find anything that requires further attention rather than returning them unprocessed.**

Sincerely,

KENNECOTT EXPLORATION COMPANY

  
Donna Fischer  
Mineral Rights Specialist

Enclosures

CC: Bronco Creek Exploration

430583 428570  
435191 428572  
435573

PHOENIX, ARIZONA

2017 JUL 18 P 2:05

429002  
430131

308091  
374566  
383591  
391101  
397169  
401706  
402770  
409194  
409984  
412740  
425528  
428408

ENTERED  
JUL 24 2017  
BY: BAM

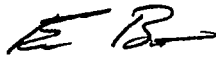
Recording requested by and return to:  
Kennecott Exploration Company – Land Dept.  
4700 Daybreak Parkway  
South Jordan, UT 84009

**ARIZONA AFFIDAVIT OF CLAIM MAINTENANCE FEE PAYMENT AND NOTICE  
OF INTENT TO HOLD UNPATENTED MINING CLAIM FOR SEPTEMBER 1, 2017  
THROUGH SEPTEMBER 1, 2018**

THE UNDERSIGNED, on behalf of Kennecott Exploration Company ("KEC"), 4700 Daybreak Parkway, South Jordan, Utah 84009, acquainted with said matters, being first duly sworn, deposes and says that he is a citizen of the United States and more than eighteen years of age, and that pursuant to Ariz. Rev. Stat. § 27-208, 30 U.S.C § 28(f), 43 CFR 3830.21(d), and 43 CFR 3834.11(a)(2), One Hundred Fifty-Five Dollars (\$155.00) in maintenance fees were timely paid by or at the expense of KEC to the Bureau of Land Management (the "BLM") for the assessment year ending at 12:01 A.M on September 1, 2018, for each of the unpatented mining claims further described on **Exhibit A** attached hereto and made a part hereof by this reference. Said fees were paid in lieu of the annual assessment work requirements and were paid for the claims described herein which are owned, worked, controlled or claimed by KEC for the valuable mineral contained therein, and it is the intent of KEC to hold and develop these unpatented mining claims in behalf of Bronco Creek Exploration Inc. whose address is 1815 East Winsett St. Tucson, AZ 85719; and Barbara Carouso whose address is 5047 W. Didion Drive, Tucson, AZ 85742; and Earl Sparks (Estate) whose address is 201 S. 3<sup>rd</sup> Street, Globe, AZ 85501, the owners of the claims.

IN WITNESS WHEREOF, this instrument is executed as of the 12<sup>th</sup> day of July, 2017.

KENNECOTT EXPLORATION COMPANY

By   
Erik Best, Operating Officer

RECEIVED  
BLM AZ STATE OFFICE  
2017 JUL 18 P 2:05  
PHOENIX, ARIZONA



STATE OF UTAH

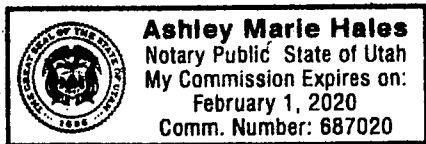
)

:SS

COUNTY OF SALT LAKE

)

On this 12<sup>th</sup> day of July 2017, before me personally appeared Erik Best, who being by me duly sworn, did say that he is the Operating Officer of Kennecott Exploration Company, and that the foregoing instrument was signed by Erik Best on behalf of said company, by authority, and said company executed the same.



*Ashley Marie Hales*

Ashley Marie Hales, Notary Public, Utah  
Salt Lake City, Utah

My Commission expires: February 1, 2020

RECEIVED  
BLM AT STATE OFFICE  
2017 JUL 18 P 2:05  
PHOENIX, ARIZONA

Attached to and made a part of that certain 2017 - 2018 Arizona Affidavit of Payment of Claim Maintenance Fees and Notice of Intent to Hold Unpatented Mining Claims for the following group of unpatented lode mining claims in Pinal County, State of Arizona, further described as:

Exhibit A

Group Name: Superior West New Bonanza (14) Bronco Creek et al

Project:

Number of Claims: 14

Meridian: Gila and Salt River Meridian

| BLM #                  | Name               | Original<br>Doc #<br>Book & Page | Amended<br>Doc #<br>Book & Page | Township &<br>Range | Section | #  |
|------------------------|--------------------|----------------------------------|---------------------------------|---------------------|---------|----|
| AMC308105 <sup>7</sup> | NEW BONANZA NO 157 | Pinal: 1990-022087               |                                 | T1S R12E            | 33      | 1  |
| AMC308106              | NEW BONANZA NO 158 | Pinal: 1990-022088               |                                 | T1S R12E            | 33      | 2  |
| AMC308107              | NEW BONANZA NO 159 | Pinal: 1990-022089               |                                 | T1S R12E            | 33      | 3  |
| AMC308108              | NEW BONANZA NO 160 | Pinal: 1990-022090               |                                 | T1S R12E            | 33, 34  | 4  |
| AMC308109              | NEW BONANZA NO 161 | Pinal: 1990-022091               |                                 | T1S R12E            | 34      | 5  |
| AMC308110 <sup>7</sup> | NEW BONANZA NO 176 | Pinal: 1990-022092               |                                 | T1S R12E            | 34      | 6  |
| AMC308114 <sup>7</sup> | NEW BONANZA NO 185 | Pinal: 1990-022097               |                                 | T1S R12E            | 33      | 7  |
| AMC308115              | NEW BONANZA NO 186 | Pinal: 1990-022098               |                                 | T1S R12E            | 33      | 8  |
| AMC308116              | NEW BONANZA NO 187 | Pinal: 1990-022099               |                                 | T1S R12E            | 33      | 9  |
| AMC308117              | NEW BONANZA NO 188 | Pinal: 1990-022100               |                                 | T1S R12E            | 33, 34  | 10 |
| AMC308118              | NEW BONANZA NO 189 | Pinal: 1990-022101               |                                 | T1S R12E            | 34      | 11 |
| AMC308119 <sup>7</sup> | NEW BONANZA NO 190 | Pinal: 1990-022102               |                                 | T1S R12E            | 34      | 12 |

|                                    |                    |                    |  |          |    |    |
|------------------------------------|--------------------|--------------------|--|----------|----|----|
| AMC308120 7                        | NEW BONANZA NO 191 | Pinal: 1990-022103 |  | T1S R12E | 34 | 13 |
| AMC308121 J                        | NEW BONANZA NO 192 | Pinal: 1990-022093 |  | T1S R12E | 34 | 14 |
| Total Claims On This Exhibit A: 14 |                    |                    |  |          |    |    |

Total Claims on Exhibit A: 14

RECEIVED  
BLM STAFF OFFICE  
2017 JUL 18 P 2:05  
PHOENIX, ARIZONA


Recording requested by and return to:  
Kennecott Exploration Company – Land Dept.  
4700 Daybreak Parkway  
South Jordan, UT 84009

**ARIZONA AFFIDAVIT OF CLAIM MAINTENANCE FEE PAYMENT AND NOTICE  
OF INTENT TO HOLD UNPATENTED MINING CLAIM FOR SEPTEMBER 1, 2017  
THROUGH SEPTEMBER 1, 2018**

THE UNDERSIGNED, on behalf of Kennecott Exploration Company ("KEC"), 4700 Daybreak Parkway, South Jordan, Utah 84009, acquainted with said matters, being first duly sworn, deposes and says that he is a citizen of the United States and more than eighteen years of age, and that pursuant to Ariz. Rev. Stat. § 27-208, 30 U.S.C § 28(f), 43 CFR 3830.21(d), and 43 CFR 3834.11(a)(2), One Hundred Fifty-Five Dollars (\$155.00) in maintenance fees were timely paid by or at the expense of KEC to the Bureau of Land Management (the "BLM") for the assessment year ending at 12:01 A.M on September 1, 2018, for each of the unpatented mining claims further described on **Exhibit A** attached hereto and made a part hereof by this reference. Said fees were paid in lieu of the annual assessment work requirements and were paid for the claims described herein which are owned, worked, controlled or claimed by KEC for the valuable mineral contained therein, and it is the intent of KEC to hold and develop these unpatented mining claims in behalf of Bronco Creek Exploration Inc. whose address is 1815 East Winsett St. Tucson, AZ 85719, the owner of the claims.

IN WITNESS WHEREOF, this instrument is executed as of the 12<sup>th</sup> day of July, 2017.

KENNECOTT EXPLORATION COMPANY

By   
Erik Best, Operating Officer

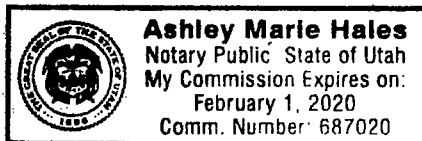
RECEIVED  
BLM ARIZONA OFFICE  
2017 JUL 18 P 2:05  
PHOENIX, ARIZONA

STATE OF UTAH )

:SS

COUNTY OF SALT LAKE )

On this 12<sup>th</sup> day of July 2017, before me personally appeared Erik Best, who being by me duly sworn, did say that he is the Operating Officer of Kennecott Exploration Company, and that the foregoing instrument was signed by Erik Best on behalf of said company, by authority, and said company executed the same.



*Ashley Marie Hales*

Ashley Marie Hales, Notary Public, Utah  
Salt Lake City, Utah

My Commission expires: February 1, 2020

RECEIVED  
BLM AT STATE OFFICE  
2017 JUL 18 P 2:05  
PHOENIX, ARIZONA

Attached to and made a part of that certain 2017 - 2018 Arizona Affidavit of Payment of Claim Maintenance Fees and Notice of Intent to Hold Unpatented Mining Claims for the following group of unpatented lode mining claims in Pinal County, State of Arizona, further described as:

**Exhibit A**

**Group Name:** Superior West - Bronco Creek

**Project:**

Superior West

**Number of Claims:** 753

**Meridian:**

Gila and Salt River Meridian

| BLM #       | Name   | Original<br>Doc #<br>Book & Page | Amended<br>Doc #<br>Book & Page | Township &<br>Range | Section        | #  |
|-------------|--------|----------------------------------|---------------------------------|---------------------|----------------|----|
| AMC374570 ] | SUP 5  | Pinal: 2006-145208               | Pinal: 2011-065566              | T1S R12E            | 29, 32         | 1  |
| AMC374580 7 | SUP 15 | Pinal: 2006-145218               |                                 | T1S R12E            | 28, 33         | 2  |
| AMC374581   | SUP 16 | Pinal: 2006-145219               |                                 | T1S R12E            | 28, 33         | 3  |
| AMC374582   | SUP 17 | Pinal: 2006-145220               |                                 | T1S R12E            | 28, 33         | 4  |
| AMC374583   | SUP 18 | Pinal: 2006-145221               |                                 | T1S R12E            | 27, 28, 33, 34 | 5  |
| AMC374584   | SUP 19 | Pinal: 2006-145222               |                                 | T1S R12E            | 27, 34         | 6  |
| AMC374585   | SUP 20 | Pinal: 2006-145223               |                                 | T1S R12E            | 27, 34         | 7  |
| AMC374586   | SUP 21 | Pinal: 2006-145224               |                                 | T1S R12E            | 27, 34         | 8  |
| AMC374587   | SUP 22 | Pinal: 2006-145225               |                                 | T1S R12E            | 27, 34         | 9  |
| AMC374588   | SUP 23 | Pinal: 2006-145226               |                                 | T1S R12E            | 31             | 10 |
| AMC374589   | SUP 24 | Pinal: 2006-145227               |                                 | T1S R12E            | 31             | 11 |
| AMC374590   | SUP 25 | Pinal: 2006-145228               |                                 | T1S R12E            | 31             | 12 |
| AMC374591 ] | SUP 26 | Pinal: 2006-145229               |                                 | T1S R12E            | 31             | 13 |

RECEIVED  
 BLM/ASBLM OFFICE  
 JUL 18 P 2:00  
 TUCSON, ARIZONA

|                        |        |                    |                    |          |        |    |
|------------------------|--------|--------------------|--------------------|----------|--------|----|
| AMC374592 <sup>7</sup> | SUP 27 | Pinal: 2006-145230 |                    | T1S R12E | 31     | 14 |
| AMC374593              | SUP 28 | Pinal: 2006-145231 |                    | T1S R12E | 31     | 15 |
| AMC374594              | SUP 29 | Pinal: 2006-145232 |                    | T1S R12E | 31, 32 | 16 |
| AMC374595              | SUP 30 | Pinal: 2006-145233 |                    | T1S R12E | 32     | 17 |
| AMC374596              | SUP 31 | Pinal: 2006-145234 |                    | T1S R12E | 32     | 18 |
| AMC374597              | SUP 32 | Pinal: 2006-145235 |                    | T1S R12E | 32     | 19 |
| AMC374598 <sup>1</sup> | SUP 33 | Pinal: 2006-145236 | Pinal: 2011-065567 | T1S R12E | 32     | 20 |
| AMC374608 <sup>7</sup> | SUP 43 | Pinal: 2006-145246 |                    | T1S R12E | 31     | 21 |
| AMC374609              | SUP 44 | Pinal: 2006-145247 |                    | T1S R12E | 31     | 22 |
| AMC374610              | SUP 45 | Pinal: 2006-145248 |                    | T1S R12E | 31     | 23 |
| AMC374611              | SUP 46 | Pinal: 2006-145249 |                    | T1S R12E | 31     | 24 |
| AMC374612              | SUP 47 | Pinal: 2006-145250 |                    | T1S R12E | 31     | 25 |
| AMC374613              | SUP 48 | Pinal: 2006-145251 |                    | T1S R12E | 31     | 26 |
| AMC374614              | SUP 49 | Pinal: 2006-145252 |                    | T1S R12E | 31, 32 | 27 |
| AMC374615              | SUP 50 | Pinal: 2006-145253 |                    | T1S R12E | 32     | 28 |
| AMC374616              | SUP 51 | Pinal: 2006-145254 |                    | T1S R12E | 32     | 29 |
| AMC374617              | SUP 52 | Pinal: 2006-145255 |                    | T1S R12E | 32     | 30 |
| AMC374618 <sup>1</sup> | SUP 53 | Pinal: 2006-145256 | Pinal: 2011-065569 | T1S R12E | 32     | 31 |
| AMC374628 <sup>7</sup> | SUP 63 | Pinal: 2006-145266 |                    | T1S R12E | 31     | 32 |
| AMC374629              | SUP 64 | Pinal: 2006-145267 |                    | T1S R12E | 31     | 33 |
| AMC374630              | SUP 65 | Pinal: 2006-145268 |                    | T1S R12E | 31     | 34 |
| AMC374631 <sup>1</sup> | SUP 66 | Pinal: 2006-145269 |                    | T1S R12E | 31     | 35 |

RECEIVED  
BIRMINGHAM OFFICE  
JUL 18 P 2:00  
MILWAUKEE, WISCONSIN

|           |        |                    |                    |                      |         |    |
|-----------|--------|--------------------|--------------------|----------------------|---------|----|
| AMC374632 | SUP 67 | Pinal: 2006-145270 |                    | T1S R12E             | 31      | 36 |
| AMC374633 | SUP 68 | Pinal: 2006-145271 |                    | T1S R12E             | 31      | 37 |
| AMC374634 | SUP 69 | Pinal: 2006-145272 |                    | T1S R12E             | 31, 32  | 38 |
| AMC374635 | SUP 70 | Pinal: 2006-145273 |                    | T1S R12E             | 32      | 39 |
| AMC374636 | SUP 71 | Pinal: 2006-145274 |                    | T1S R12E             | 32      | 40 |
| AMC374637 | SUP 72 | Pinal: 2006-145275 |                    | T1S R12E             | 32      | 41 |
| AMC374638 | SUP 73 | Pinal: 2006-145276 | Pinal: 2011-101460 | T1S R12E             | 32      | 42 |
| AMC374648 | SUP 83 | Pinal: 2006-145286 |                    | T1S R12E             | 33      | 43 |
| AMC374649 | SUP 84 | Pinal: 2006-145287 |                    | T1S R12E             | 33      | 44 |
| AMC374650 | SUP 85 | Pinal: 2006-145288 |                    | T1S R12E             | 33      | 45 |
| AMC374651 | SUP 86 | Pinal: 2006-145289 |                    | T1S R12E             | 33, 34  | 46 |
| AMC374652 | SUP 87 | Pinal: 2006-145290 |                    | T1S R12E             | 34      | 47 |
| AMC374653 | SUP 88 | Pinal: 2006-145291 |                    | T1S R12E             | 34      | 48 |
| AMC374654 | SUP 89 | Pinal: 2006-145292 |                    | T1S R12E<br>T2S R11E | 31<br>1 | 49 |
| AMC374655 | SUP 90 | Pinal: 2006-145293 |                    | T1S R12E<br>T2S R11E | 31<br>1 | 50 |
| AMC374656 | SUP 91 | Pinal: 2006-145294 |                    | T1S R12E<br>T2S R11E | 31<br>1 | 51 |
| AMC374657 | SUP 92 | Pinal: 2006-145295 |                    | T1S R12E<br>T2S R11E | 31<br>1 | 52 |
| AMC374658 | SUP 93 | Pinal: 2006-145296 |                    | T1S R12E<br>T2S R11E | 31<br>1 | 53 |



|           |         |                    |                     |                                  |              |    |
|-----------|---------|--------------------|---------------------|----------------------------------|--------------|----|
| AMC374659 | SUP 94  | Pinal: 2006-145297 |                     | T1S R12E<br>T2S R11E<br>T2S R12E | 31<br>1<br>6 | 54 |
| AMC374660 | SUP 95  | Pinal: 2006-145298 |                     | T1S R12E<br>T2S R12E             | 31, 32<br>6  | 55 |
| AMC374661 | SUP 96  | Pinal: 2006-145299 |                     | T1S R12E<br>T2S R12E             | 32<br>6      | 56 |
| AMC374662 | SUP 97  | Pinal: 2006-145300 |                     | T1S R12E<br>T2S R12E             | 32<br>6      | 57 |
| AMC374663 | SUP 98  | Pinal: 2006-145301 |                     | T1S R12E<br>T2S R12E             | 32<br>6      | 58 |
| AMC374664 | SUP 99  | Pinal: 2006-145302 | Pinal: 2011-101461  | T1S R12E<br>T2S R12E             | 32<br>6      | 59 |
| AMC374665 | SUP 100 | Pinal: 2006-145303 | Pinal: 2011-101462  | T1S R12E<br>T2S R12E             | 32<br>6      | 60 |
| AMC374666 | SUP 101 | Pinal: 2006-145304 | Pinal: 2011-101463  | T1S R12E<br>T2S R12E             | 32<br>6      | 61 |
| AMC374667 | SUP 102 | Pinal: 2006-145305 | Pinal: 2011-101464  | T1S R12E<br>T2S R12E             | 32<br>5, 6   | 62 |
| AMC374668 | SUP 103 | Pinal: 2006-145306 | Pinal: 2011- 101465 | T1S R12E<br>T2S R12E             | 32<br>5      | 63 |
| AMC374669 | SUP 104 | Pinal: 2006-145307 | Pinal: 2011-101466  | T1S R12E<br>T2S R12E             | 32, 33<br>5  | 64 |
| AMC374670 | SUP 105 | Pinal: 2006-145308 | Pinal: 2011-101467  | T1S R12E<br>T2S R12E             | 33<br>5      | 65 |

RECEIVED  
JUL 8 P 2:00  
PINAL COUNTY, ARIZONA

|             |         |                    |                    |                      |         |    |
|-------------|---------|--------------------|--------------------|----------------------|---------|----|
| AMC374671 7 | SUP 106 | Pinal: 2006-145309 | Pinal: 2011-101468 | T1S R12E<br>T2S R12E | 33<br>5 | 66 |
| AMC374672   | SUP 107 | Pinal: 2006-145310 | Pinal: 2011-101469 | T1S R12E<br>T2S R12E | 33<br>5 | 67 |
| AMC374673   | SUP 108 | Pinal: 2006-145311 | Pinal: 2011-101470 | T1S R12E<br>T2S R12E | 33<br>5 | 68 |
| AMC374674   | SUP 109 | Pinal: 2006-145312 |                    | T1S R12E             | 33      | 69 |
| AMC374675   | SUP 110 | Pinal: 2006-145313 |                    | T1S R12E             | 33, 34  | 70 |
| AMC374676   | SUP 111 | Pinal: 2006-145314 |                    | T2S R11E             | 1       | 71 |
| AMC374677   | SUP 115 | Pinal: 2006-145318 |                    | T2S R12E             | 6       | 72 |
| AMC374678   | SUP 116 | Pinal: 2006-145319 |                    | T2S R12E             | 6       | 73 |
| AMC374679   | SUP 117 | Pinal: 2006-145320 |                    | T2S R12E             | 6       | 74 |
| AMC374680   | SUP 112 | Pinal: 2006-145315 |                    | T2S R11E             | 1       | 75 |
| AMC374681   | SUP 113 | Pinal: 2006-145316 |                    | T2S R11E<br>T2S R12E | 1<br>6  | 76 |
| AMC374682   | SUP 114 | Pinal: 2006-145317 |                    | T2S R12E             | 6       | 77 |
| AMC374683   | SUP 118 | Pinal: 2006-145321 |                    | T2S R12E             | 5, 6    | 78 |
| AMC374684   | SUP 119 | Pinal: 2006-145322 |                    | T2S R12E             | 5       | 79 |
| AMC374685   | SUP 120 | Pinal: 2006-145323 |                    | T2S R12E             | 5       | 80 |
| AMC374686   | SUP 121 | Pinal: 2006-145324 |                    | T2S R12E             | 5       | 81 |
| AMC374687 J | SUP 122 | Pinal: 2006-145325 |                    | T2S R12E             | 5       | 82 |
| AMC383595 7 | SUPN 5  | Pinal: 2007-68353  |                    | T1S R12E             | 21      | 83 |
| AMC383596 J | SUPN 6  | Pinal: 2007-68354  |                    | T1S R12E             | 21      | 84 |

RECEIVED  
FILED  
2018  
JUL 18  
CLERK OF DISTRICT COURT  
SANTA FE COUNTY, NEW MEXICO

|                        |         |                   |                    |          |                |     |
|------------------------|---------|-------------------|--------------------|----------|----------------|-----|
| AMC383597 <sup>7</sup> | SUPN 7  | Pinal: 2007-68355 |                    | T1S R12E | 21             | 85  |
| AMC383598              | SUPN 8  | Pinal: 2007-68356 |                    | T1S R12E | 21             | 86  |
| AMC383599              | SUPN 9  | Pinal: 2007-68357 |                    | T1S R12E | 21             | 87  |
| AMC383600              | SUPN 10 | Pinal: 2007-68358 |                    | T1S R12E | 21             | 88  |
| AMC383601              | SUPN 11 | Pinal: 2007-68359 |                    | T1S R12E | 21             | 89  |
| AMC383602              | SUPN 12 | Pinal: 2007-68360 |                    | T1S R12E | 21             | 90  |
| AMC383603              | SUPN 13 | Pinal: 2007-68361 |                    | T1S R12E | 21             | 91  |
| AMC383604              | SUPN 14 | Pinal: 2007-68362 |                    | T1S R12E | 21             | 92  |
| AMC383605              | SUPN 15 | Pinal: 2007-68363 |                    | T1S R12E | 21             | 93  |
| AMC383606              | SUPN 16 | Pinal: 2007-68364 |                    | T1S R12E | 21             | 94  |
| AMC383607              | SUPN 17 | Pinal: 2007-68365 |                    | T1S R12E | 21             | 95  |
| AMC383608              | SUPN 18 | Pinal: 2007-68366 |                    | T1S R12E | 21             | 96  |
| AMC383609              | SUPN 19 | Pinal: 2007-68367 |                    | T1S R12E | 21             | 97  |
| AMC383610              | SUPN 20 | Pinal: 2007-68368 |                    | T1S R12E | 21             | 98  |
| AMC383611              | SUPN 21 | Pinal: 2007-68369 |                    | T1S R12E | 22             | 99  |
| AMC383612              | SUPN 22 | Pinal: 2007-68370 |                    | T1S R12E | 22             | 100 |
| AMC383613              | SUPN 23 | Pinal: 2007-68371 |                    | T1S R12E | 22             | 101 |
| AMC383614              | SUPN 24 | Pinal: 2007-68372 |                    | T1S R12E | 22             | 102 |
| AMC383615              | SUPN 25 | Pinal: 2007-68373 | Pinal: 2011-101471 | T1S R12E | 20, 21, 28, 29 | 103 |
| AMC383616              | SUPN 26 | Pinal: 2007-68374 | Pinal: 2011-101472 | T1S R12E | 21, 28         | 104 |
| AMC383617              | SUPN 27 | Pinal: 2007-68375 | Pinal: 2011-101473 | T1S R12E | 21, 28         | 105 |
| AMC383618 <sup>J</sup> | SUPN 28 | Pinal: 2007-68376 | Pinal: 2011-101474 | T1S R12E | 21, 28         | 106 |

RECEIVED  
OFFICE  
JUN 13 2018  
P 2:07  
ARIZONA

|                        |         |                   |                    |          |                |     |
|------------------------|---------|-------------------|--------------------|----------|----------------|-----|
| AMC383619 <sup>7</sup> | SUPN 29 | Pinal: 2007-68377 | Pinal: 2011-101475 | T1S R12E | 21, 28         | 107 |
| AMC383620              | SUPN 30 | Pinal: 2007-68378 | Pinal: 2011-101476 | T1S R12E | 21, 28         | 108 |
| AMC383621              | SUPN 31 | Pinal: 2007-68379 | Pinal: 2011-101477 | T1S R12E | 21, 28         | 109 |
| AMC383622              | SUPN 32 | Pinal: 2007-68380 | Pinal: 2011-101478 | T1S R12E | 21, 28         | 110 |
| AMC383623              | SUPN 33 | Pinal: 2007-68381 | Pinal: 2011-101479 | T1S R12E | 21, 22, 27, 28 | 111 |
| AMC383624              | SUPN 34 | Pinal: 2007-68382 |                    | T1S R12E | 22, 27         | 112 |
| AMC383625              | SUPN 35 | Pinal: 2007-68383 |                    | T1S R12E | 22, 27         | 113 |
| AMC383626              | SUPN 36 | Pinal: 2007-68384 |                    | T1S R12E | 22, 27         | 114 |
| AMC383627 <sup>J</sup> | SUPN 37 | Pinal: 2007-68385 |                    | T1S R12E | 22, 27         | 115 |
| AMC383633 <sup>7</sup> | SUPN 43 | Pinal: 2007-68391 |                    | T1S R12E | 29             | 116 |
| AMC383634              | SUPN 44 | Pinal: 2007-68392 |                    | T1S R12E | 29             | 117 |
| AMC383635              | SUPN 45 | Pinal: 2007-68393 |                    | T1S R12E | 29             | 118 |
| AMC383636 <sup>J</sup> | SUPN 46 | Pinal: 2007-68394 |                    | T1S R12E | 29             | 119 |
| AMC383646 <sup>7</sup> | SUPN 56 | Pinal: 2007-68404 |                    | T1S R12E | 27             | 120 |
| AMC383647              | SUPN 57 | Pinal: 2007-68405 |                    | T1S R12E | 27             | 121 |
| AMC383648              | SUPN 58 | Pinal: 2007-68406 |                    | T1S R12E | 27             | 122 |
| AMC383649 <sup>J</sup> | SUPN 59 | Pinal: 2007-68407 |                    | T1S R12E | 27             | 123 |
| AMC383655 <sup>7</sup> | SUPN 65 | Pinal: 2007-68413 |                    | T1S R12E | 29             | 124 |
| AMC383656              | SUPN 66 | Pinal: 2007-68414 |                    | T1S R12E | 29             | 125 |
| AMC383657              | SUPN 67 | Pinal: 2007-68415 |                    | T1S R12E | 29             | 126 |
| AMC383658 <sup>J</sup> | SUPN 68 | Pinal: 2007-68416 |                    | T1S R12E | 29             | 127 |
| AMC383668 <sup>J</sup> | SUPN 78 | Pinal: 2007-68426 |                    | T1S R12E | 27             | 128 |

RECEIVED  
JUL 28 2:00  
PINAL COUNTY, ARIZONA

|                        |         |                    |  |                      |         |     |
|------------------------|---------|--------------------|--|----------------------|---------|-----|
| AMC383669 <sup>7</sup> | SUPN 79 | Pinal: 2007-68427  |  | T1S R12E             | 27      | 129 |
| AMC383670              | SUPN 80 | Pinal: 2007-68428  |  | T1S R12E             | 27      | 130 |
| AMC383671 <sup>J</sup> | SUPN 81 | Pinal: 2007-68429  |  | T1S R12E             | 27      | 131 |
| AMC391101 <sup>7</sup> | MF 1    | Pinal: 2008-034656 |  | T2S R12E             | 6       | 132 |
| AMC391102              | MF 2    | Pinal: 2008-034657 |  | T1S R12E<br>T2S R12E | 33<br>5 | 133 |
| AMC391103              | MF 3    | Pinal: 2008-034658 |  | T2S R12E             | 5       | 134 |
| AMC391104              | MF 4    | Pinal: 2008-034659 |  | T2S R12E             | 5       | 135 |
| AMC391105              | MF 5    | Pinal: 2008-034660 |  | T2S R12E             | 8       | 136 |
| AMC391106              | MF 6    | Pinal: 2008-034661 |  | T2S R12E             | 6       | 137 |
| AMC391107              | MF 7    | Pinal: 2008-034662 |  | T2S R12E             | 6       | 138 |
| AMC391108              | MF 8    | Pinal: 2008-034663 |  | T2S R12E             | 6       | 139 |
| AMC391109              | MF 9    | Pinal: 2008-034664 |  | T2S R12E             | 6       | 140 |
| AMC391110              | MF 10   | Pinal: 2008-034665 |  | T2S R12E             | 6       | 141 |
| AMC391111              | MF 11   | Pinal: 2008-034666 |  | T2S R12E             | 6       | 142 |
| AMC391112              | MF 12   | Pinal: 2008-034667 |  | T2S R12E             | 5, 6    | 143 |
| AMC391113 <sup>J</sup> | MF 13   | Pinal: 2008-034668 |  | T2S R12E             | 5, 6    | 144 |
| AMC391115 <sup>7</sup> | MF 15   | Pinal: 2008-034670 |  | T2S R12E             | 5       | 145 |
| AMC391116 <sup>J</sup> | MF 16   | Pinal: 2008-034671 |  | T2S R12E             | 5       | 146 |
| AMC391120 <sup>7</sup> | MF 20   | Pinal: 2008-034675 |  | T2S R12E             | 5       | 147 |
| AMC391121              | MF 21   | Pinal: 2008-034676 |  | T2S R12E             | 5       | 148 |
| AMC391122 <sup>J</sup> | MF 22   | Pinal: 2008-034677 |  | T2S R12E             | 5       | 149 |

RECEIVED  
JUL 18 P 2:00  
PINAL, ARIZONA

|           |       |                    |  |          |               |     |
|-----------|-------|--------------------|--|----------|---------------|-----|
| AMC391123 | MF 23 | Pinal: 2008-034678 |  | T2S R12E | 5, 8          | 150 |
| AMC391124 | MF 24 | Pinal: 2008-034679 |  | T2S R12E | 8             | 151 |
| AMC391125 | MF 25 | Pinal: 2008-034680 |  | T2S R12E | 8             | 152 |
| AMC391126 | MF 26 | Pinal: 2008-034681 |  | T2S R12E | 8             | 153 |
| AMC391127 | MF 27 | Pinal: 2008-034682 |  | T2S R12E | 8             | 154 |
| AMC391128 | MF 28 | Pinal: 2008-034683 |  | T2S R12E | 8             | 155 |
| AMC391129 | MF 29 | Pinal: 2008-034684 |  | T2S R12E | 8             | 156 |
| AMC391130 | MF 30 | Pinal: 2008-034685 |  | T2S R12E | 8, 9          | 157 |
| AMC391131 | MF 31 | Pinal: 2008-034686 |  | T2S R12E | 9             | 158 |
| AMC391132 | MF 32 | Pinal: 2008-034687 |  | T2S R12E | 8, 9          | 159 |
| AMC391133 | MF 33 | Pinal: 2008-034688 |  | T2S R12E | 9             | 160 |
| AMC391134 | MF 37 | Pinal: 2008-034689 |  | T2S R12E | 9             | 161 |
| AMC391135 | MF 38 | Pinal: 2008-034690 |  | T2S R12E | 9             | 162 |
| AMC391136 | MF 39 | Pinal: 2008-034691 |  | T2S R12E | 9             | 163 |
| AMC391137 | MF 40 | Pinal: 2008-034692 |  | T2S R12E | 9             | 164 |
| AMC391138 | MF 41 | Pinal: 2008-034693 |  | T2S R12E | 10, 9         | 165 |
| AMC391139 | MF 42 | Pinal: 2008-034694 |  | T2S R12E | 10, 9         | 166 |
| AMC391140 | MF 43 | Pinal: 2008-034695 |  | T2S R12E | 10, 9         | 167 |
| AMC391141 | MF 44 | Pinal: 2008-034696 |  | T2S R12E | 10, 9         | 168 |
| AMC391142 | MF 45 | Pinal: 2008-034697 |  | T2S R12E | 10, 9         | 169 |
| AMC391143 | MF 46 | Pinal: 2008-034698 |  | T2S R12E | 10, 9         | 170 |
| AMC391144 | MF 47 | Pinal: 2008-034699 |  | T2S R12E | 10, 15, 16, 9 | 171 |

2017 JUL 19 PM 2:07  
RECEIVED  
OFFICE  
SANTA RITA, ARIZONA

|           |       |                     |  |          |        |     |
|-----------|-------|---------------------|--|----------|--------|-----|
| AMC391145 | MF 48 | Pinal: 2008-034700  |  | T2S R12E | 10     | 172 |
| AMC391146 | MF 49 | Pinal: 2008-034701  |  | T2S R12E | 10     | 173 |
| AMC391147 | MF 50 | Pinal: 2008-034702  |  | T2S R12E | 10     | 174 |
| AMC391148 | MF 51 | Pinal: 2008-034703  |  | T2S R12E | 10     | 175 |
| AMC391149 | MF 52 | Pinal: 2008-034704  |  | T2S R12E | 10     | 176 |
| AMC391150 | MF 53 | Pinal: 2008-034705  |  | T2S R12E | 10, 15 | 177 |
| AMC391151 | SNB 1 | Pinal: 2008--034706 |  | T1S R12E | 33     | 178 |
| AMC391152 | SNB 2 | Pinal: 2008--034707 |  | T1S R12E | 33, 34 | 179 |
| AMC391153 | SNB 3 | Pinal: 2008--034708 |  | T1S R12E | 34     | 180 |
| AMC397169 | MF 54 | Pinal: 2009-079482  |  | T2S R12E | 10     | 181 |
| AMC397170 | MF 55 | Pinal: 2009-079483  |  | T2S R12E | 10     | 182 |
| AMC397171 | MF 56 | Pinal: 2009-079484  |  | T2S R12E | 10, 15 | 183 |
| AMC397172 | MF 59 | Pinal: 2009-079485  |  | T2S R12E | 10     | 184 |
| AMC397173 | MF 61 | Pinal: 2009-079486  |  | T2S R12E | 10     | 185 |
| AMC397174 | MF 62 | Pinal: 2009-079487  |  | T2S R12E | 10     | 186 |
| AMC397175 | MF 63 | Pinal: 2009-079488  |  | T2S R12E | 10     | 187 |
| AMC397176 | MF 64 | Pinal: 2009-079489  |  | T2S R12E | 10     | 188 |
| AMC397177 | MF 65 | Pinal: 2009-079490  |  | T2S R12E | 10     | 189 |
| AMC397178 | MF 66 | Pinal: 2009-079491  |  | T2S R12E | 10     | 190 |
| AMC397179 | MF 67 | Pinal: 2009-079492  |  | T2S R12E | 10     | 191 |
| AMC397180 | MF 68 | Pinal: 2009-079493  |  | T2S R12E | 10     | 192 |
| AMC397181 | MF 69 | Pinal: 2009-079494  |  | T2S R12E | 10     | 193 |

RECEIVED  
JUL 19 2017  
COUNTY OF PINAL  
TOLSON, ARIZONA

|             |       |                    |  |          |                |     |
|-------------|-------|--------------------|--|----------|----------------|-----|
| AMC397182 7 | MF 70 | Pinal: 2009-079495 |  | T2S R12E | 10             | 194 |
| AMC397183   | MF 71 | Pinal: 2009-079496 |  | T2S R12E | 10             | 195 |
| AMC397184   | MF 72 | Pinal: 2009-079497 |  | T2S R12E | 10             | 196 |
| AMC397185   | MF 73 | Pinal: 2009-079498 |  | T2S R12E | 10             | 197 |
| AMC397186   | MF 74 | Pinal: 2009-079499 |  | T2S R12E | 10, 15         | 198 |
| AMC397187   | MF 75 | Pinal: 2009-079500 |  | T2S R12E | 10, 15         | 199 |
| AMC397188   | MF 76 | Pinal: 2009-079501 |  | T2S R12E | 10, 11, 14, 15 | 200 |
| AMC397189   | MF 77 | Pinal: 2009-079502 |  | T2S R12E | 10, 11         | 201 |
| AMC397190   | MF 78 | Pinal: 2009-079503 |  | T2S R12E | 10, 11         | 202 |
| AMC397191 J | MF 79 | Pinal: 2009-079504 |  | T2S R12E | 10, 11         | 203 |
| AMC401708 7 | SS-3  | Pinal: 2010-075019 |  | T2S R12E | 15             | 204 |
| AMC401709   | SS-4  | Pinal: 2010-075020 |  | T2S R12E | 15             | 205 |
| AMC401710   | SS-5  | Pinal: 2010-075021 |  | T2S R12E | 15             | 206 |
| AMC401711   | SS-6  | Pinal: 2010-075022 |  | T2S R12E | 15             | 207 |
| AMC401712   | SS-7  | Pinal: 2010-075023 |  | T2S R12E | 15             | 208 |
| AMC401713   | SS-8  | Pinal: 2010-075024 |  | T2S R12E | 15             | 209 |
| AMC401714   | SS-9  | Pinal: 2010-075025 |  | T2S R12E | 15             | 210 |
| AMC401715   | SS-10 | Pinal: 2010-075026 |  | T2S R12E | 15             | 211 |
| AMC401716   | SS-11 | Pinal: 2010-075027 |  | T2S R12E | 15             | 212 |
| AMC401717   | SS-12 | Pinal: 2010-075028 |  | T2S R12E | 15             | 213 |
| AMC401718   | SS-13 | Pinal: 2010-075029 |  | T2S R12E | 15             | 214 |
| AMC401719 J | SS-14 | Pinal: 2010-075030 |  | T2S R12E | 15             | 215 |



|                        |       |                    |  |          |    |     |
|------------------------|-------|--------------------|--|----------|----|-----|
| AMC401720 <sup>T</sup> | SS-15 | Pinal: 2010-075031 |  | T2S R12E | 15 | 216 |
| AMC401721              | SS-16 | Pinal: 2010-075032 |  | T2S R12E | 15 | 217 |
| AMC401722              | SS-17 | Pinal: 2010-075033 |  | T2S R12E | 15 | 218 |
| AMC401723              | SS-18 | Pinal: 2010-075034 |  | T2S R12E | 15 | 219 |
| AMC401724              | SS-19 | Pinal: 2010-075035 |  | T2S R12E | 15 | 220 |
| AMC401725              | SS-20 | Pinal: 2010-075036 |  | T2S R12E | 15 | 221 |
| AMC401726              | SS-21 | Pinal: 2010-075037 |  | T2S R12E | 15 | 222 |
| AMC401727              | SS-22 | Pinal: 2010-075038 |  | T2S R12E | 15 | 223 |
| AMC401728              | SS-23 | Pinal: 2010-075039 |  | T2S R12E | 15 | 224 |
| AMC401729              | SS-24 | Pinal: 2010-075040 |  | T2S R12E | 15 | 225 |
| AMC401730              | SS-25 | Pinal: 2010-075041 |  | T2S R12E | 15 | 226 |
| AMC401731              | SS-26 | Pinal: 2010-075042 |  | T2S R12E | 15 | 227 |
| AMC401732              | SS-27 | Pinal: 2010-075043 |  | T2S R12E | 15 | 228 |
| AMC401733              | SS-28 | Pinal: 2010-075044 |  | T2S R12E | 15 | 229 |
| AMC401734              | SS-29 | Pinal: 2010-075045 |  | T2S R12E | 15 | 230 |
| AMC401735              | SS-30 | Pinal: 2010-075046 |  | T2S R12E | 15 | 231 |
| AMC401736              | SS-31 | Pinal: 2010-075047 |  | T2S R12E | 15 | 232 |
| AMC401737              | SS-32 | Pinal: 2010-075048 |  | T2S R12E | 15 | 233 |
| AMC401738              | SS-33 | Pinal: 2010-075049 |  | T2S R12E | 15 | 234 |
| AMC401739              | SS-34 | Pinal: 2010-075050 |  | T2S R12E | 15 | 235 |
| AMC401740              | SS-35 | Pinal: 2010-075051 |  | T2S R12E | 22 | 236 |
| AMC401741 <sup>J</sup> | SS-36 | Pinal: 2010-075052 |  | T2S R12E | 22 | 237 |

2017 JUL 18 PM 2:07  
RECEIVED  
OFFICE

|           |        |                    |                    |          |        |     |
|-----------|--------|--------------------|--------------------|----------|--------|-----|
| AMC401742 | SS-37  | Pinal: 2010-075053 |                    | T2S R12E | 22     | 238 |
| AMC401743 | SS-38  | Pinal: 2010-075054 |                    | T2S R12E | 22     | 239 |
| AMC401744 | SS-39  | Pinal: 2010-075055 |                    | T2S R12E | 22     | 240 |
| AMC401745 | SS-40  | Pinal: 2010-075056 |                    | T2S R12E | 22     | 241 |
| AMC401746 | SS-41  | Pinal: 2010-075057 |                    | T2S R12E | 22     | 242 |
| AMC401747 | SS-42  | Pinal: 2010-075058 |                    | T2S R12E | 22     | 243 |
| AMC401795 | SS-90  | Pinal: 2010-075106 |                    | T2S R12E | 23     | 244 |
| AMC401796 | SS-91  | Pinal: 2010-075107 |                    | T2S R12E | 23     | 245 |
| AMC402770 | SUPN 1 | Pinal: 2010-104771 | Pinal: 2014-020496 | T1S R12E | 21     | 246 |
| AMC402771 | SUPN 2 | Pinal: 2010-104772 | Pinal: 2014-020497 | T1S R12E | 21     | 247 |
| AMC402772 | SUPN 3 | Pinal: 2010-104773 | Pinal: 2014-020498 | T1S R12E | 21     | 248 |
| AMC402773 | SUPN 4 | Pinal: 2010-104774 | Pinal: 2014-020499 | T1S R12E | 21     | 249 |
| AMC402774 | MF 57  | Pinal: 2010-104775 |                    | T2S R12E | 10     | 250 |
| AMC402775 | MF 57F | Pinal: 2010-104776 |                    | T2S R12E | 10     | 251 |
| AMC402776 | MF 58  | Pinal: 2010-104777 |                    | T2S R12E | 10     | 252 |
| AMC402777 | MF 60  | Pinal: 2010-104778 |                    | T2S R12E | 10     | 253 |
| AMC409194 | MF 80  | Pinal: 2011-055366 |                    | T2S R12E | 17     | 254 |
| AMC409195 | MF 81  | Pinal: 2011-055367 |                    | T2S R12E | 17     | 255 |
| AMC409196 | MF 82  | Pinal: 2011-055368 |                    | T2S R12E | 16, 17 | 256 |
| AMC409197 | MF 83  | Pinal: 2011-055369 |                    | T2S R12E | 16     | 257 |
| AMC409198 | MF 84  | Pinal: 2011-055370 |                    | T2S R12E | 20     | 258 |
| AMC409199 | MF 85  | Pinal: 2011-055371 |                    | T2S R12E | 17, 20 | 259 |

|             |        |                    |                    |          |                |     |
|-------------|--------|--------------------|--------------------|----------|----------------|-----|
| AMC409200 7 | MF 86  | Pinal: 2011-055372 |                    | T2S R12E | 17, 20         | 260 |
| AMC409201   | MF 87  | Pinal: 2011-055373 |                    | T2S R12E | 17, 20         | 261 |
| AMC409202   | MF 88  | Pinal: 2011-055374 |                    | T2S R12E | 17, 20         | 262 |
| AMC409203   | MF 89  | Pinal: 2011-055375 |                    | T2S R12E | 16, 17, 20, 21 | 263 |
| AMC409204   | MF 90  | Pinal: 2011-055376 |                    | T2S R12E | 16, 21         | 264 |
| AMC409205   | MF 91  | Pinal: 2011-055377 |                    | T2S R12E | 16, 21         | 265 |
| AMC409206   | MF 92  | Pinal: 2011-055378 |                    | T2S R12E | 16, 21         | 266 |
| AMC409207   | MF 93  | Pinal: 2011-055379 |                    | T2S R12E | 16, 21         | 267 |
| AMC409208   | MF 94  | Pinal: 2011-055380 | Pinal: 2011-080580 | T2S R12E | 21             | 268 |
| AMC409209   | MF 95  | Pinal: 2011-055381 |                    | T2S R12E | 20             | 269 |
| AMC409210   | MF 96  | Pinal: 2011-055382 |                    | T2S R12E | 20             | 270 |
| AMC409211   | MF 97  | Pinal: 2011-055383 |                    | T2S R12E | 20             | 271 |
| AMC409212   | MF 98  | Pinal: 2011-055384 |                    | T2S R12E | 20             | 272 |
| AMC409213   | MF 99  | Pinal: 2011-055385 |                    | T2S R12E | 20             | 273 |
| AMC409214   | MF 100 | Pinal: 2011-055386 |                    | T2S R12E | 20, 21         | 274 |
| AMC409215   | MF 101 | Pinal: 2011-055387 |                    | T2S R12E | 21             | 275 |
| AMC409216   | MF 102 | Pinal: 2011-055388 |                    | T2S R12E | 21             | 276 |
| AMC409217   | MF 103 | Pinal: 2011-055389 |                    | T2S R12E | 21             | 277 |
| AMC409218   | MF 104 | Pinal: 2011-055390 |                    | T2S R12E | 21             | 278 |
| AMC409219   | MF 105 | Pinal: 2011-055391 |                    | T2S R12E | 21             | 279 |
| AMC409220   | MF 106 | Pinal: 2011-055392 |                    | T2S R12E | 21             | 280 |
| AMC409221 J | MF 107 | Pinal: 2011-055393 |                    | T2S R12E | 21             | 281 |

RECEIVED  
OFFICE  
JUL 18 2017  
P 2:01  
ARIZONA

|           |        |                    |  |          |        |     |
|-----------|--------|--------------------|--|----------|--------|-----|
| AMC409222 | MF 108 | Pinal: 2011-055394 |  | T2S R12E | 21     | 282 |
| AMC409223 | MF 109 | Pinal: 2011-055395 |  | T2S R12E | 21, 22 | 283 |
| AMC409224 | MF 110 | Pinal: 2011-055396 |  | T2S R12E | 20     | 284 |
| AMC409225 | MF 111 | Pinal: 2011-055397 |  | T2S R12E | 20     | 285 |
| AMC409226 | MF 112 | Pinal: 2011-055398 |  | T2S R12E | 20     | 286 |
| AMC409227 | MF 113 | Pinal: 2011-055399 |  | T2S R12E | 20     | 287 |
| AMC409228 | MF 114 | Pinal: 2011-055400 |  | T2S R12E | 20     | 288 |
| AMC409229 | MF 115 | Pinal: 2011-055401 |  | T2S R12E | 20     | 289 |
| AMC409230 | MF 116 | Pinal: 2011-055402 |  | T2S R12E | 21     | 290 |
| AMC409231 | MF 117 | Pinal: 2011-055403 |  | T2S R12E | 21     | 291 |
| AMC409232 | MF 118 | Pinal: 2011-055404 |  | T2S R12E | 21     | 292 |
| AMC409233 | MF 119 | Pinal: 2011-055405 |  | T2S R12E | 21     | 293 |
| AMC409234 | MF 120 | Pinal: 2011-055406 |  | T2S R12E | 21     | 294 |
| AMC409235 | MF 121 | Pinal: 2011-055407 |  | T2S R12E | 21     | 295 |
| AMC409236 | MF 122 | Pinal: 2011-055408 |  | T2S R12E | 21     | 296 |
| AMC409237 | MF 123 | Pinal: 2011-055409 |  | T2S R12E | 21     | 297 |
| AMC409238 | MF 124 | Pinal: 2011-055410 |  | T2S R12E | 21, 22 | 298 |
| AMC409239 | MF 125 | Pinal: 2011-055411 |  | T2S R12E | 20, 29 | 299 |
| AMC409240 | MF 126 | Pinal: 2011-055412 |  | T2S R12E | 20, 29 | 300 |
| AMC409241 | MF 127 | Pinal: 2011-055413 |  | T2S R12E | 20, 29 | 301 |
| AMC409242 | MF 128 | Pinal: 2011-055414 |  | T2S R12E | 20, 29 | 302 |
| AMC409243 | MF 129 | Pinal: 2011-055415 |  | T2S R12E | 20, 29 | 303 |

|             |        |                    |  |          |                |     |
|-------------|--------|--------------------|--|----------|----------------|-----|
| AMC409244 7 | MF 130 | Pinal: 2011-055416 |  | T2S R12E | 20, 29         | 304 |
| AMC409245   | MF 131 | Pinal: 2011-055417 |  | T2S R12E | 21, 28         | 305 |
| AMC409246   | MF 132 | Pinal: 2011-055418 |  | T2S R12E | 21, 28         | 306 |
| AMC409247   | MF 133 | Pinal: 2011-055419 |  | T2S R12E | 21, 28         | 307 |
| AMC409248   | MF 134 | Pinal: 2011-055420 |  | T2S R12E | 21, 28         | 308 |
| AMC409249   | MF 135 | Pinal: 2011-055421 |  | T2S R12E | 21, 28         | 309 |
| AMC409250   | MF 136 | Pinal: 2011-055422 |  | T2S R12E | 21, 28         | 310 |
| AMC409251   | MF 137 | Pinal: 2011-055423 |  | T2S R12E | 21, 28         | 311 |
| AMC409252   | MF 138 | Pinal: 2011-055424 |  | T2S R12E | 21, 28         | 312 |
| AMC409253   | MF 139 | Pinal: 2011-055425 |  | T2S R12E | 21, 22, 27, 28 | 313 |
| AMC409254   | MF 140 | Pinal: 2011-055426 |  | T2S R12E | 29             | 314 |
| AMC409255   | MF 141 | Pinal: 2011-055427 |  | T2S R12E | 29             | 315 |
| AMC409256   | MF 142 | Pinal: 2011-055428 |  | T2S R12E | 29             | 316 |
| AMC409257   | MF 143 | Pinal: 2011-055429 |  | T2S R12E | 29             | 317 |
| AMC409258   | MF 144 | Pinal: 2011-055430 |  | T2S R12E | 29             | 318 |
| AMC409259   | MF 145 | Pinal: 2011-055431 |  | T2S R12E | 29             | 319 |
| AMC409260   | MF 146 | Pinal: 2011-055432 |  | T2S R12E | 28, 29         | 320 |
| AMC409261   | MF 147 | Pinal: 2011-055433 |  | T2S R12E | 28             | 321 |
| AMC409262   | MF 148 | Pinal: 2011-055434 |  | T2S R12E | 28             | 322 |
| AMC409263   | MF 149 | Pinal: 2011-055435 |  | T2S R12E | 28             | 323 |
| AMC409264   | MF 150 | Pinal: 2011-055436 |  | T2S R12E | 28             | 324 |
| AMC409265 J | MF 151 | Pinal: 2011-055437 |  | T2S R12E | 28             | 325 |

RECEIVED  
2017 JUL 18 PM 2:07  
COUNTY OF PINAL  
ASSISTANT CLERK

|             |        |                    |  |          |        |     |
|-------------|--------|--------------------|--|----------|--------|-----|
| AMC409266 7 | MF 152 | Pinal: 2011-055438 |  | T2S R12E | 28     | 326 |
| AMC409267   | MF 153 | Pinal: 2011-055439 |  | T2S R12E | 28     | 327 |
| AMC409268   | MF 154 | Pinal: 2011-055439 |  | T2S R12E | 27, 28 | 328 |
| AMC409269   | MF 155 | Pinal: 2011-055441 |  | T2S R12E | 29     | 329 |
| AMC409270   | MF 156 | Pinal: 2011-055441 |  | T2S R12E | 29     | 330 |
| AMC409271   | MF 157 | Pinal: 2011-055443 |  | T2S R12E | 29     | 331 |
| AMC409272   | MF 158 | Pinal: 2011-055444 |  | T2S R12E | 29     | 332 |
| AMC409273   | MF 159 | Pinal: 2011-055445 |  | T2S R12E | 29     | 333 |
| AMC409274   | MF 160 | Pinal: 2011-055446 |  | T2S R12E | 28, 29 | 334 |
| AMC409275   | MF 161 | Pinal: 2011-055447 |  | T2S R12E | 28     | 335 |
| AMC409276   | MF 162 | Pinal: 2011-055448 |  | T2S R12E | 28     | 336 |
| AMC409277   | MF 163 | Pinal: 2011-055448 |  | T2S R12E | 28     | 337 |
| AMC409278   | MF 164 | Pinal: 2011-055450 |  | T2S R12E | 28     | 338 |
| AMC409279   | MF 165 | Pinal: 2011-055451 |  | T2S R12E | 28     | 339 |
| AMC409280   | MF 166 | Pinal: 2011-055452 |  | T2S R12E | 28     | 340 |
| AMC409281   | MF 167 | Pinal: 2011-055453 |  | T2S R12E | 28     | 341 |
| AMC409282   | MF 168 | Pinal: 2011-055454 |  | T2S R12E | 28     | 342 |
| AMC409283   | MF 169 | Pinal: 2011-055455 |  | T2S R12E | 27, 28 | 343 |
| AMC409284   | MF 170 | Pinal: 2011-055456 |  | T2S R12E | 29     | 344 |
| AMC409285   | MF 171 | Pinal: 2011-055457 |  | T2S R12E | 29     | 345 |
| AMC409286   | MF 172 | Pinal: 2011-055458 |  | T2S R12E | 29     | 346 |
| AMC409287 J | MF 173 | Pinal: 2011-055459 |  | T2S R12E | 29     | 347 |

2017 JUL 18 P 2:08 RECEIVED

|             |            |                    |                    |          |        |     |
|-------------|------------|--------------------|--------------------|----------|--------|-----|
| AMC409288 7 | MF 174     | Pinal: 2011-055460 |                    | T2S R12E | 29     | 348 |
| AMC409289   | MF 175     | Pinal: 2011-055461 |                    | T2S R12E | 28, 29 | 349 |
| AMC409290   | MF 176     | Pinal: 2011-055462 |                    | T2S R12E | 28     | 350 |
| AMC409291   | MF 177     | Pinal: 2011-055463 |                    | T2S R12E | 28     | 351 |
| AMC409292   | MF 178     | Pinal: 2011-055464 |                    | T2S R12E | 28     | 352 |
| AMC409293   | MF 179     | Pinal: 2011-055465 |                    | T2S R12E | 28     | 353 |
| AMC409294   | MF 180     | Pinal: 2011-055466 |                    | T2S R12E | 28     | 354 |
| AMC409295   | MF 181     | Pinal: 2011-055467 |                    | T2S R12E | 28     | 355 |
| AMC409296   | MF 182     | Pinal: 2011-055468 |                    | T2S R12E | 28     | 356 |
| AMC409297   | MF 183     | Pinal: 2011-055469 |                    | T2S R12E | 16     | 357 |
| AMC409298 J | MF 184     | Pinal: 2011-055470 |                    | T2S R12E | 16     | 358 |
| AMC409984 7 | SUP 6 New  | Pinal: 2011-065573 |                    | T1S R12E | 29, 32 | 359 |
| AMC409985   | SUP 7 New  | Pinal: 2011-065574 |                    | T1S R12E | 29, 32 | 360 |
| AMC409986   | SUP 8 New  | Pinal: 2011-065575 |                    | T1S R12E | 29, 32 | 361 |
| AMC409987   | SUP 9 New  | Pinal: 2011-065576 |                    | T1S R12E | 29, 32 | 362 |
| AMC409988   | SUP 34 New | Pinal: 2011-065577 |                    | T1S R12E | 32     | 363 |
| AMC409989   | SUP 35 New | Pinal: 2011-065578 | Pinal: 2011-072807 | T1S R12E | 32     | 364 |
| AMC409990   | SUP 36 New | Pinal: 2011-065579 | Pinal: 2011-072808 | T1S R12E | 32     | 365 |
| AMC409991 J | SUP 37 New | Pinal: 2011-065580 | Pinal: 2011-072809 | T1S R12E | 32     | 366 |
| AMC412740 7 | SUP 10 New | Pinal: 2011-101414 | Pinal: 2014-054587 | T1S R12E | 28, 33 | 367 |
| AMC412741   | SUP 11 New | Pinal: 2011-101415 | Pinal: 2014-054588 | T1S R12E | 28, 33 | 368 |
| AMC412742 J | SUP 12 New | Pinal: 2011-101416 | Pinal: 2014-054589 | T1S R12E | 28, 33 | 369 |

|           |            |                    |  |          |        |     |
|-----------|------------|--------------------|--|----------|--------|-----|
| AMC412743 | SUP 13 New | Pinal: 2011-101417 |  | T1S R12E | 28, 33 | 370 |
| AMC412744 | SUP 14 New | Pinal: 2011-101418 |  | T1S R12E | 28, 33 | 371 |
| AMC412745 | SUP 38 New | Pinal: 2011-101419 |  | T1S R12E | 32, 33 | 372 |
| AMC412746 | SUP 39 New | Pinal: 2011-101420 |  | T1S R12E | 33     | 373 |
| AMC412747 | SUP 40 New | Pinal: 2011-101421 |  | T1S R12E | 33     | 374 |
| AMC412748 | SUP 41 New | Pinal: 2011-101422 |  | T1S R12E | 33     | 375 |
| AMC412749 | SUP 42 New | Pinal: 2011-101423 |  | T1S R12E | 33     | 376 |
| AMC412750 | SUP 54 New | Pinal: 2011-101424 |  | T1S R12E | 32     | 377 |
| AMC412751 | SUP 55 New | Pinal: 2011-101425 |  | T1S R12E | 32     | 378 |
| AMC412752 | SUP 56 New | Pinal: 2011-101426 |  | T1S R12E | 32     | 379 |
| AMC412753 | SUP 57 New | Pinal: 2011-101427 |  | T1S R12E | 32     | 380 |
| AMC412754 | SUP 58 New | Pinal: 2011-101428 |  | T1S R12E | 32, 33 | 381 |
| AMC412755 | SUP 59 New | Pinal: 2011-101429 |  | T1S R12E | 33     | 382 |
| AMC412756 | SUP 60 New | Pinal: 2011-101430 |  | T1S R12E | 33     | 383 |
| AMC412757 | SUP 61 New | Pinal: 2011-101431 |  | T1S R12E | 33     | 384 |
| AMC412758 | SUP 62 New | Pinal: 2011-101432 |  | T1S R12E | 33     | 385 |
| AMC412759 | SUP 74 New | Pinal: 2011-101433 |  | T1S R12E | 32     | 386 |
| AMC412760 | SUP 75 New | Pinal: 2011-101434 |  | T1S R12E | 32     | 387 |
| AMC412761 | SUP 76 New | Pinal: 2011-101435 |  | T1S R12E | 32     | 388 |
| AMC412762 | SUP 77 New | Pinal: 2011-101436 |  | T1S R12E | 32     | 389 |
| AMC412763 | SUP 78 New | Pinal: 2011-101437 |  | T1S R12E | 32, 33 | 390 |
| AMC412764 | SUP 79 New | Pinal: 2011-101438 |  | T1S R12E | 33     | 391 |



|           |             |                    |                    |          |                |     |
|-----------|-------------|--------------------|--------------------|----------|----------------|-----|
| AMC412765 | SUP 80 New  | Pinal: 2011-101439 |                    | T1S R12E | 33             | 392 |
| AMC412766 | SUP 81 New  | Pinal: 2011-101440 |                    | T1S R12E | 33             | 393 |
| AMC412767 | SUP 82 New  | Pinal: 2011-101441 |                    | T1S R12E | 33             | 394 |
| AMC412768 | SUPN 47 New | Pinal: 2011-101442 |                    | T1S R12E | 28, 29         | 395 |
| AMC412769 | SUPN 48 New | Pinal: 2011-101443 |                    | T1S R12E | 28             | 396 |
| AMC412770 | SUPN 49 New | Pinal: 2011-101444 |                    | T1S R12E | 28             | 397 |
| AMC412771 | SUPN 50 New | Pinal: 2011-101445 |                    | T1S R12E | 28             | 398 |
| AMC412772 | SUPN 51 New | Pinal: 2011-101446 |                    | T1S R12E | 28             | 399 |
| AMC412773 | SUPN 52 New | Pinal: 2011-101447 |                    | T1S R12E | 28             | 400 |
| AMC412774 | SUPN 53 New | Pinal: 2011-101448 |                    | T1S R12E | 28             | 401 |
| AMC412775 | SUPN 54 New | Pinal: 2011-101449 |                    | T1S R12E | 28             | 402 |
| AMC412776 | SUPN 55 New | Pinal: 2011-101450 |                    | T1S R12E | 27, 28         | 403 |
| AMC412777 | SUPN 69 New | Pinal: 2011-101451 |                    | T1S R12E | 28, 29         | 404 |
| AMC412778 | SUPN 70 New | Pinal: 2011-101452 |                    | T1S R12E | 28             | 405 |
| AMC412779 | SUPN 71 New | Pinal: 2011-101453 | Pinal: 2014-054584 | T1S R12E | 28             | 406 |
| AMC412780 | SUPN 72 New | Pinal: 2011-101454 | Pinal: 2014-054585 | T1S R12E | 28             | 407 |
| AMC412781 | SUPN 73 New | Pinal: 2011-101455 | Pinal: 2014-054586 | T1S R12E | 28             | 408 |
| AMC412782 | SUPN 74 New | Pinal: 2011-101456 |                    | T1S R12E | 28             | 409 |
| AMC412783 | SUPN 75 New | Pinal: 2011-101457 |                    | T1S R12E | 28             | 410 |
| AMC412784 | SUPN 76 New | Pinal: 2011-101458 |                    | T1S R12E | 28             | 411 |
| AMC412785 | SUPN 77 New | Pinal: 2011-101459 |                    | T1S R12E | 27, 28         | 412 |
| AMC425528 | SUP 1       | Pinal: 2013-090559 |                    | T1S R12E | 29, 30, 31, 32 | 413 |

|             |        |                    |  |          |                |     |
|-------------|--------|--------------------|--|----------|----------------|-----|
| AMC425529 7 | SUP 2  | Pinal: 2013-090560 |  | T1S R12E | 29, 32         | 414 |
| AMC425530   | SUP 3  | Pinal: 2013-090561 |  | T1S R12E | 29, 32         | 415 |
| AMC425531 J | SUP 4  | Pinal: 2013-090562 |  | T1S R12E | 29, 32         | 416 |
| AMC428408 7 | MF 185 | Pinal: 2014-036061 |  | T2S R12E | 10, 11, 14, 15 | 417 |
| AMC428409   | MF186  | Pinal: 2014-036062 |  | T2S R12E | 14, 15         | 418 |
| AMC428410   | MF 187 | Pinal: 2014-036063 |  | T2S R12E | 14, 15         | 419 |
| AMC428411   | MF 188 | Pinal: 2014-036064 |  | T2S R12E | 14, 15         | 420 |
| AMC428412   | MF 189 | Pinal: 2014-036065 |  | T2S R12E | 14, 15         | 421 |
| AMC428413   | MF 190 | Pinal: 2014-036066 |  | T2S R12E | 14, 15         | 422 |
| AMC428414   | MF 191 | Pinal: 2014-036067 |  | T2S R12E | 14, 15         | 423 |
| AMC428415   | MF 194 | Pinal: 2014-036068 |  | T2S R12E | 11, 14         | 424 |
| AMC428416   | MF 195 | Pinal: 2014-036069 |  | T2S R12E | 14             | 425 |
| AMC428417   | MF 196 | Pinal: 2014-036070 |  | T2S R12E | 14             | 426 |
| AMC428418   | MF 197 | Pinal: 2014-036071 |  | T2S R12E | 14             | 427 |
| AMC428419   | MF 198 | Pinal: 2014-036072 |  | T2S R12E | 14             | 428 |
| AMC428420   | MF 199 | Pinal: 2014-036073 |  | T2S R12E | 14             | 429 |
| AMC428421 J | MF 200 | Pinal: 2014-036074 |  | T2S R12E | 14             | 430 |
| AMC428570 7 | MF 192 | Pinal: 2014-039317 |  | T2S R12E | 14, 15         | 431 |
| AMC428571   | MF 193 | Pinal: 2014-039318 |  | T2S R12E | 14, 15, 22, 23 | 432 |
| AMC428572   | SSX 1  | Pinal: 2014-039319 |  | T2S R12E | 13             | 433 |
| AMC428573   | SSX 2  | Pinal: 2014-039320 |  | T2S R12E | 13             | 434 |
| AMC428574 J | SSX 3  | Pinal: 2014-039321 |  | T2S R12E | 13             | 435 |

|           |        |                    |  |                      |                  |     |
|-----------|--------|--------------------|--|----------------------|------------------|-----|
| AMC428575 | SSX 4  | Pinal: 2014-039322 |  | T2S R12E<br>T2S R13E | 13<br>18         | 436 |
| AMC428576 | SSX 5  | Pinal: 2014-039323 |  | T2S R13E             | 18               | 437 |
| AMC428577 | SSX 6  | Pinal: 2014-039324 |  | T2S R13E             | 18               | 438 |
| AMC428578 | SSX 7  | Pinal: 2014-039325 |  | T2S R13E             | 18               | 439 |
| AMC428579 | SSX 8  | Pinal: 2014-039326 |  | T2S R13E             | 18               | 440 |
| AMC428580 | SSX 9  | Pinal: 2014-039327 |  | T2S R13E             | 18               | 441 |
| AMC428581 | SSX 10 | Pinal: 2014-039328 |  | T2S R12E             | 13               | 442 |
| AMC428582 | SSX 11 | Pinal: 2014-039329 |  | T2S R12E             | 13               | 443 |
| AMC428583 | SSX 12 | Pinal: 2014-039330 |  | T2S R12E             | 13               | 444 |
| AMC428584 | SSX 13 | Pinal: 2014-039331 |  | T2S R12E<br>T2S R13E | 13<br>18         | 445 |
| AMC428585 | SSX 14 | Pinal: 2014-039332 |  | T2S R13E             | 18               | 446 |
| AMC428586 | SSX 15 | Pinal: 2014-039333 |  | T2S R13E             | 18               | 447 |
| AMC428587 | SSX 16 | Pinal: 2014-039334 |  | T2S R13E             | 18               | 448 |
| AMC428588 | SSX 17 | Pinal: 2014-039335 |  | T2S R13E             | 18               | 449 |
| AMC428589 | SSX 18 | Pinal: 2014-039336 |  | T2S R13E             | 18               | 450 |
| AMC428590 | SSX 19 | Pinal: 2014-039337 |  | T2S R12E             | 13, 24           | 451 |
| AMC428591 | SSX 20 | Pinal: 2014-039338 |  | T2S R12E             | 13, 24           | 452 |
| AMC428592 | SSX 21 | Pinal: 2014-039339 |  | T2S R12E             | 13, 24           | 453 |
| AMC428593 | SSX 22 | Pinal: 2014-039340 |  | T2S R12E<br>T2S R13E | 13, 24<br>18, 19 | 454 |
| AMC428594 | SSX 23 | Pinal: 2014-039341 |  | T2S R13E             | 18, 19           | 455 |

2017 JUL 18 P 2:08  
RECEIVED  
COUNTY OF COCONINO

|           |        |                    |  |          |                |     |
|-----------|--------|--------------------|--|----------|----------------|-----|
| AMC428595 | SSX 24 | Pinal: 2014-039342 |  | T2S R13E | 18, 19         | 456 |
| AMC428596 | SSX 25 | Pinal: 2014-039343 |  | T2S R13E | 18, 19         | 457 |
| AMC428597 | SSX 26 | Pinal: 2014-039344 |  | T2S R13E | 18, 19         | 458 |
| AMC428598 | SSX 27 | Pinal: 2014-039345 |  | T2S R13E | 18, 19         | 459 |
| AMC428599 | SSX 28 | Pinal: 2014-039346 |  | T2S R13E | 17, 18, 19, 20 | 460 |
| AMC428600 | SSX 29 | Pinal: 2014-039347 |  | T2S R13E | 17, 20         | 461 |
| AMC428601 | SSX 30 | Pinal: 2014-039348 |  | T2S R13E | 17, 20         | 462 |
| AMC428602 | SSX 31 | Pinal: 2014-039349 |  | T2S R13E | 17, 20         | 463 |
| AMC428603 | SSX 32 | Pinal: 2014-039350 |  | T2S R13E | 17, 20         | 464 |
| AMC428604 | SSX 33 | Pinal: 2014-039351 |  | T2S R13E | 17, 20         | 465 |
| AMC428605 | SSX 34 | Pinal: 2014-039352 |  | T2S R13E | 17, 20         | 466 |
| AMC428606 | SSX 35 | Pinal: 2014-039353 |  | T2S R13E | 17, 20         | 467 |
| AMC428607 | SSX 36 | Pinal: 2014-039354 |  | T2S R13E | 17, 20         | 468 |
| AMC428608 | SSX 37 | Pinal: 2014-039355 |  | T2S R12E | 13             | 469 |
| AMC428609 | SSX 38 | Pinal: 2014-039356 |  | T2S R12E | 13             | 470 |
| AMC428610 | SSX 39 | Pinal: 2014-039357 |  | T2S R12E | 13             | 471 |
| AMC428611 | SSX 40 | Pinal: 2014-039358 |  | T2S R12E | 13             | 472 |
| AMC428612 | SSX 41 | Pinal: 2014-039359 |  | T2S R12E | 13             | 473 |
| AMC428613 | SSX 42 | Pinal: 2014-039360 |  | T2S R12E | 13, 24         | 474 |
| AMC428614 | SSX 43 | Pinal: 2014-039361 |  | T2S R12E | 24             | 475 |
| AMC428615 | SSX 44 | Pinal: 2014-039362 |  | T2S R12E | 24, 24         | 476 |
| AMC428616 | SSX 45 | Pinal: 2014-039363 |  | T2S R12E | 24             | 477 |

|           |        |                    |  |                      |          |     |
|-----------|--------|--------------------|--|----------------------|----------|-----|
| AMC428617 | SSX 46 | Pinal: 2014-039364 |  | T2S R12E             | 24       | 478 |
| AMC428618 | SSX 47 | Pinal: 2014-039365 |  | T2S R12E             | 24       | 479 |
| AMC428619 | SSX 48 | Pinal: 2014-039366 |  | T2S R12E             | 24       | 480 |
| AMC428620 | SSX 49 | Pinal: 2014-039367 |  | T2S R12E             | 24       | 481 |
| AMC428621 | SSX 50 | Pinal: 2014-039368 |  | T2S R12E             | 24       | 482 |
| AMC428622 | SSX 51 | Pinal: 2014-039369 |  | T2S R12E             | 24       | 483 |
| AMC428623 | SSX 52 | Pinal: 2014-039370 |  | T2S R12E             | 24       | 484 |
| AMC428624 | SSX 53 | Pinal: 2014-039371 |  | T2S R12E<br>T2S R13E | 24<br>19 | 485 |
| AMC428625 | SSX 54 | Pinal: 2014-039372 |  | T2S R13E             | 19       | 486 |
| AMC428626 | SSX 55 | Pinal: 2014-039373 |  | T2S R13E             | 19       | 487 |
| AMC428627 | SSX 56 | Pinal: 2014-039374 |  | T2S R13E             | 19       | 488 |
| AMC428628 | SSX 57 | Pinal: 2014-039375 |  | T2S R13E             | 19       | 489 |
| AMC428629 | SSX 58 | Pinal: 2014-039376 |  | T2S R13E             | 19       | 490 |
| AMC428630 | SSX 59 | Pinal: 2014-039377 |  | T2S R13E             | 19, 20   | 491 |
| AMC428631 | SSX 60 | Pinal: 2014-039378 |  | T2S R13E             | 20       | 492 |
| AMC428632 | SSX 61 | Pinal: 2014-039379 |  | T2S R13E             | 20       | 493 |
| AMC428633 | SSX 62 | Pinal: 2014-039380 |  | T2S R13E             | 20       | 494 |
| AMC428634 | SSX 63 | Pinal: 2014-039381 |  | T2S R13E             | 20       | 495 |
| AMC428635 | SSX 64 | Pinal: 2014-039382 |  | T2S R13E             | 20       | 496 |
| AMC428636 | SSX 65 | Pinal: 2014-039383 |  | T2S R13E             | 20       | 497 |
| AMC428637 | SSX 66 | Pinal: 2014-039384 |  | T2S R13E             | 20       | 498 |

2017 JUL 18 2:08 PM

|           |        |                    |  |                      |          |     |
|-----------|--------|--------------------|--|----------------------|----------|-----|
| AMC428638 | SSX 67 | Pinal: 2014-039385 |  | T2S R13E             | 20       | 499 |
| AMC428639 | SSX 68 | Pinal: 2014-039386 |  | T2S R12E             | 23, 24   | 500 |
| AMC428640 | SSX 69 | Pinal: 2014-039387 |  | T2S R12E             | 24       | 501 |
| AMC428641 | SSX 70 | Pinal: 2014-039388 |  | T2S R12E             | 24       | 502 |
| AMC428642 | SSX 71 | Pinal: 2014-039389 |  | T2S R12E             | 24       | 503 |
| AMC428643 | SSX 72 | Pinal: 2014-039390 |  | T2S R12E             | 24       | 504 |
| AMC428644 | SSX 73 | Pinal: 2014-039391 |  | T2S R12E             | 24       | 505 |
| AMC428645 | SSX 74 | Pinal: 2014-039392 |  | T2S R12E             | 24       | 506 |
| AMC428646 | SSX 75 | Pinal: 2014-039393 |  | T2S R12E             | 24       | 507 |
| AMC428647 | SSX 76 | Pinal: 2014-039394 |  | T2S R12E             | 24       | 508 |
| AMC428648 | SSX 77 | Pinal: 2014-039395 |  | T2S R12E<br>T2S R13E | 24<br>19 | 509 |
| AMC428649 | SSX 78 | Pinal: 2014-039396 |  | T2S R13E             | 19       | 510 |
| AMC428650 | SSX 79 | Pinal: 2014-039397 |  | T2S R13E             | 19       | 511 |
| AMC428651 | SSX 80 | Pinal: 2014-039398 |  | T2S R13E             | 19       | 512 |
| AMC428652 | SSX 81 | Pinal: 2014-039399 |  | T2S R13E             | 19       | 513 |
| AMC428653 | SSX 82 | Pinal: 2014-039400 |  | T2S R13E             | 19       | 514 |
| AMC428654 | SSX 83 | Pinal: 2014-039401 |  | T2S R13E             | 19, 20   | 515 |
| AMC428655 | SSX 84 | Pinal: 2014-039402 |  | T2S R13E             | 20       | 516 |
| AMC428656 | SSX 85 | Pinal: 2014-039403 |  | T2S R13E             | 20       | 517 |
| AMC428657 | SSX 86 | Pinal: 2014-039404 |  | T2S R13E             | 20       | 518 |
| AMC428658 | SSX 87 | Pinal: 2014-039405 |  | T2S R13E             | 20       | 519 |

|             |         |                    |  |                      |                  |     |
|-------------|---------|--------------------|--|----------------------|------------------|-----|
| AMC428659 7 | SSX 88  | Pinal: 2014-039406 |  | T2S R13E             | 20               | 520 |
| AMC428660   | SSX 89  | Pinal: 2014-039407 |  | T2S R13E             | 20               | 521 |
| AMC428661   | SSX 90  | Pinal: 2014-039408 |  | T2S R13E             | 20               | 522 |
| AMC428662   | SSX 91  | Pinal: 2014-039409 |  | T2S R13E             | 20               | 523 |
| AMC428663   | SSX 92  | Pinal: 2014-039410 |  | T2S R12E             | 23, 24, 25, 26   | 524 |
| AMC428664   | SSX 93  | Pinal: 2014-039411 |  | T2S R12E             | 24, 25           | 525 |
| AMC428665   | SSX 94  | Pinal: 2014-039412 |  | T2S R12E             | 24, 25           | 526 |
| AMC428666   | SSX 95  | Pinal: 2014-039413 |  | T2S R12E             | 24, 25           | 527 |
| AMC428667   | SSX 96  | Pinal: 2014-039414 |  | T2S R12E             | 24, 25           | 528 |
| AMC428668   | SSX 97  | Pinal: 2014-039415 |  | T2S R12E             | 24, 25           | 529 |
| AMC428669   | SSX 98  | Pinal: 2014-039416 |  | T2S R12E             | 24, 25           | 530 |
| AMC428670   | SSX 99  | Pinal: 2014-039417 |  | T2S R12E             | 24, 25           | 531 |
| AMC428671   | SSX 100 | Pinal: 2014-039418 |  | T2S R12E             | 24, 25           | 532 |
| AMC428672   | SSX 101 | Pinal: 2014-039419 |  | T2S R12E<br>T2S R13E | 24, 25<br>19, 30 | 533 |
| AMC428673   | SSX 102 | Pinal: 2014-039420 |  | T2S R13E             | 19, 30           | 534 |
| AMC428674   | SSX 103 | Pinal: 2014-039421 |  | T2S R13E             | 19, 30           | 535 |
| AMC428675   | SSX 104 | Pinal: 2014-039422 |  | T2S R13E             | 19, 30           | 536 |
| AMC428676   | SSX 105 | Pinal: 2014-039423 |  | T2S R13E             | 19, 30           | 537 |
| AMC428677   | SSX 106 | Pinal: 2014-039424 |  | T2S R13E             | 19, 30           | 538 |
| AMC428678   | SSX 107 | Pinal: 2014-039425 |  | T2S R13E             | 19, 20, 29, 30   | 539 |
| AMC428679   | SSX 108 | Pinal: 2014-039426 |  | T2S R13E             | 20, 29           | 540 |

|             |         |                    |  |                      |          |     |
|-------------|---------|--------------------|--|----------------------|----------|-----|
| AMC428680 7 | SSX 109 | Pinal: 2014-039427 |  | T2S R13E             | 20, 29   | 541 |
| AMC428681   | SSX 110 | Pinal: 2014-039428 |  | T2S R12E             | 26       | 542 |
| AMC428682   | SSX 111 | Pinal: 2014-039429 |  | T2S R12E             | 26       | 543 |
| AMC428683   | SSX 112 | Pinal: 2014-039430 |  | T2S R12E             | 26       | 544 |
| AMC428684   | SSX 113 | Pinal: 2014-039431 |  | T2S R12E             | 26       | 545 |
| AMC428685   | SSX 114 | Pinal: 2014-039432 |  | T2S R12E             | 26       | 546 |
| AMC428686   | SSX 115 | Pinal: 2014-039433 |  | T2S R12E             | 26       | 547 |
| AMC428687   | SSX 116 | Pinal: 2014-039434 |  | T2S R12E             | 25, 26   | 548 |
| AMC428688   | SSX 117 | Pinal: 2014-039435 |  | T2S R12E             | 25       | 549 |
| AMC428689   | SSX 118 | Pinal: 2014-039436 |  | T2S R12E             | 25       | 550 |
| AMC428690   | SSX 119 | Pinal: 2014-039437 |  | T2S R12E             | 25       | 551 |
| AMC428691   | SSX 120 | Pinal: 2014-039438 |  | T2S R12E             | 25       | 552 |
| AMC428692   | SSX 121 | Pinal: 2014-039439 |  | T2S R12E             | 25       | 553 |
| AMC428693   | SSX 122 | Pinal: 2014-039440 |  | T2S R12E             | 25       | 554 |
| AMC428694   | SSX 123 | Pinal: 2014-039441 |  | T2S R12E             | 25       | 555 |
| AMC428695   | SSX 124 | Pinal: 2014-039442 |  | T2S R12E             | 25       | 556 |
| AMC428696   | SSX 125 | Pinal: 2014-039443 |  | T2S R12E<br>T2S R13E | 25<br>30 | 557 |
| AMC428697   | SSX 126 | Pinal: 2014-039444 |  | T2S R13E             | 30       | 558 |
| AMC428698   | SSX 127 | Pinal: 2014-039445 |  | T2S R13E             | 30       | 559 |
| AMC428699   | SSX 128 | Pinal: 2014-039446 |  | T2S R13E             | 30       | 560 |
| AMC428700 ✓ | SSX 129 | Pinal: 2014-039447 |  | T2S R13E             | 30       | 561 |

RECEIVED  
JUL 18 2017  
P 08:08  
ARIZONA



|             |         |                    |  |                      |          |     |
|-------------|---------|--------------------|--|----------------------|----------|-----|
| AMC428701 7 | SSX 130 | Pinal: 2014-039448 |  | T2S R13E             | 30       | 562 |
| AMC428702   | SSX 131 | Pinal: 2014-039449 |  | T2S R13E             | 29, 30   | 563 |
| AMC428703   | SSX 132 | Pinal: 2014-039450 |  | T2S R13E             | 29       | 564 |
| AMC428704   | SSX 133 | Pinal: 2014-039451 |  | T2S R13E             | 29       | 565 |
| AMC428705   | SSX 134 | Pinal: 2014-039452 |  | T2S R12E             | 26       | 566 |
| AMC428706   | SSX 135 | Pinal: 2014-039453 |  | T2S R12E             | 26       | 567 |
| AMC428707   | SSX 136 | Pinal: 2014-039454 |  | T2S R12E             | 26       | 568 |
| AMC428708   | SSX 137 | Pinal: 2014-039455 |  | T2S R12E             | 26       | 569 |
| AMC428709   | SSX 138 | Pinal: 2014-039456 |  | T2S R12E             | 26       | 570 |
| AMC428710   | SSX 139 | Pinal: 2014-039457 |  | T2S R12E             | 25, 26   | 571 |
| AMC428711   | SSX 140 | Pinal: 2014-039458 |  | T2S R12E             | 25       | 572 |
| AMC428712   | SSX 141 | Pinal: 2014-039459 |  | T2S R12E             | 25       | 573 |
| AMC428713   | SSX 142 | Pinal: 2014-039460 |  | T2S R12E             | 25       | 574 |
| AMC428714   | SSX 143 | Pinal: 2014-039461 |  | T2S R12E             | 25       | 575 |
| AMC428715   | SSX 144 | Pinal: 2014-039462 |  | T2S R12E             | 25       | 576 |
| AMC428716   | SSX 145 | Pinal: 2014-039463 |  | T2S R12E             | 25       | 577 |
| AMC428717   | SSX 146 | Pinal: 2014-039464 |  | T2S R12E             | 25       | 578 |
| AMC428718   | SSX 147 | Pinal: 2014-039465 |  | T2S R12E             | 25       | 579 |
| AMC428719   | SSX 148 | Pinal: 2014-039466 |  | T2S R12E<br>T2S R13E | 25<br>30 | 580 |
| AMC428720   | SSX 149 | Pinal: 2014-039467 |  | T2S R13E             | 30       | 581 |
| AMC428721 ✓ | SSX 150 | Pinal: 2014-039468 |  | T2S R13E             | 30       | 582 |

2017 JUL 18 P 2:08  
RECEIVED  
AUG 2 2017

|           |         |                    |  |          |        |     |
|-----------|---------|--------------------|--|----------|--------|-----|
| AMC428722 | SSX 151 | Pinal: 2014-039469 |  | T2S R13E | 30     | 583 |
| AMC428723 | SSX 152 | Pinal: 2014-039470 |  | T2S R13E | 30     | 584 |
| AMC428724 | SSX 153 | Pinal: 2014-039471 |  | T2S R13E | 30     | 585 |
| AMC428725 | SSX 154 | Pinal: 2014-039472 |  | T2S R13E | 29, 30 | 586 |
| AMC428726 | SSX 155 | Pinal: 2014-039473 |  | T2S R13E | 29     | 587 |
| AMC428727 | SSX 156 | Pinal: 2014-039474 |  | T2S R13E | 29     | 588 |
| AMC428728 | SSX 157 | Pinal: 2014-039475 |  | T2S R12E | 26, 27 | 589 |
| AMC428729 | SSX 158 | Pinal: 2014-039476 |  | T2S R12E | 26     | 590 |
| AMC428730 | SSX 159 | Pinal: 2014-039477 |  | T2S R12E | 26     | 591 |
| AMC428731 | SSX 160 | Pinal: 2014-039478 |  | T2S R12E | 26     | 592 |
| AMC428732 | SSX 161 | Pinal: 2014-039479 |  | T2S R12E | 26     | 593 |
| AMC428733 | SSX 162 | Pinal: 2014-039480 |  | T2S R12E | 26     | 594 |
| AMC428734 | SSX 163 | Pinal: 2014-039481 |  | T2S R12E | 26     | 595 |
| AMC428735 | SSX 164 | Pinal: 2014-039482 |  | T2S R12E | 26     | 596 |
| AMC428736 | SSX 165 | Pinal: 2014-039483 |  | T2S R12E | 26     | 597 |
| AMC428737 | SSX 166 | Pinal: 2014-039484 |  | T2S R12E | 25, 26 | 598 |
| AMC428738 | SSX 167 | Pinal: 2014-039485 |  | T2S R12E | 25     | 599 |
| AMC428739 | SSX 168 | Pinal: 2014-039486 |  | T2S R12E | 25     | 600 |
| AMC428740 | SSX 169 | Pinal: 2014-039487 |  | T2S R12E | 25     | 601 |
| AMC428741 | SSX 170 | Pinal: 2014-039488 |  | T2S R12E | 25     | 602 |
| AMC428742 | SSX 171 | Pinal: 2014-039489 |  | T2S R12E | 25     | 603 |
| AMC428743 | SSX 172 | Pinal: 2014-039490 |  | T2S R12E | 25     | 604 |

|             |         |                    |  |                      |          |     |
|-------------|---------|--------------------|--|----------------------|----------|-----|
| AMC428744 7 | SSX 173 | Pinal: 2014-039491 |  | T2S R12E             | 25       | 605 |
| AMC428745   | SSX 174 | Pinal: 2014-039492 |  | T2S R12E             | 25       | 606 |
| AMC428746   | SSX 175 | Pinal: 2014-039493 |  | T2S R12E<br>T2S R13E | 25<br>30 | 607 |
| AMC428747   | SSX 176 | Pinal: 2014-039494 |  | T2S R13E             | 30       | 608 |
| AMC428748   | SSX 177 | Pinal: 2014-039495 |  | T2S R13E             | 30       | 609 |
| AMC428749   | SSX 178 | Pinal: 2014-039496 |  | T2S R13E             | 30       | 610 |
| AMC428750   | SSX 179 | Pinal: 2014-039497 |  | T2S R13E             | 30       | 611 |
| AMC428751   | SSX 180 | Pinal: 2014-039498 |  | T2S R13E             | 30       | 612 |
| AMC428752   | SSX 181 | Pinal: 2014-039499 |  | T2S R13E             | 29, 30   | 613 |
| AMC428753   | SSX 182 | Pinal: 2014-039500 |  | T2S R13E             | 29       | 614 |
| AMC428754   | SSX 183 | Pinal: 2014-039501 |  | T2S R13E             | 29       | 615 |
| AMC428755   | SSX 184 | Pinal: 2014-039502 |  | T2S R12E             | 26, 27   | 616 |
| AMC428756 J | SSX 185 | Pinal: 2014-039503 |  | T2S R12E             | 26       | 617 |
| AMC429002 7 | MF 201  | Pinal: 2014-053014 |  | T2S R12E             | 15, 16   | 618 |
| AMC429003 J | MF 202  | Pinal: 2014-053015 |  | T2S R12E             | 15       | 619 |
| AMC430131 7 | MF 203  | Pinal: 2014-072334 |  | T2S R12E             | 11       | 620 |
| AMC430132   | MF 204  | Pinal: 2014-072335 |  | T2S R12E             | 11       | 621 |
| AMC430133   | MF 205  | Pinal: 2014-072336 |  | T2S R12E             | 11       | 622 |
| AMC430134   | MF 206  | Pinal: 2014-072337 |  | T2S R12E             | 11       | 623 |
| AMC430135   | MF 207  | Pinal: 2014-072338 |  | T2S R12E             | 11       | 624 |
| AMC430136 J | MF 208  | Pinal: 2014-072339 |  | T2S R12E             | 11       | 625 |

|             |          |                    |                    |                      |                 |     |
|-------------|----------|--------------------|--------------------|----------------------|-----------------|-----|
| AMC430137 7 | MF 209   | Pinal: 2014-072340 |                    | T2S R12E             | 11              | 626 |
| AMC430138   | MF 210   | Pinal: 2014-072341 |                    | T2S R12E             | 10, 11, 2, 3    | 627 |
| AMC430139   | SSX-A    | Pinal: 2014-072342 |                    | T2S R12E             | 11, 12          | 628 |
| AMC430140   | SSX-B    | Pinal: 2014-072343 |                    | T2S R12E             | 11, 12, 13, 14  | 629 |
| AMC430141   | SSX-C    | Pinal: 2014-072344 |                    | T2S R12E             | 14              | 630 |
| AMC430142   | SSX 184B | Pinal: 2014-072345 | Pinal: 2015-006234 | T2S R12E             | 12              | 631 |
| AMC430143   | SSX 185B | Pinal: 2014-072346 | Pinal: 2015-006235 | T2S R12E             | 12              | 632 |
| AMC430144   | SSX 186  | Pinal: 2014-072347 |                    | T2S R12E             | 12, 13          | 633 |
| AMC430145   | SSX 187  | Pinal: 2014-072348 |                    | T2S R12E             | 12, 13          | 634 |
| AMC430146   | SSX 188  | Pinal: 2014-072349 |                    | T2S R12E             | 12, 13          | 635 |
| AMC430147   | SSX 189  | Pinal: 2014-072350 |                    | T2S R12E             | 12, 13          | 636 |
| AMC430148   | SSX 190  | Pinal: 2014-072351 |                    | T2S R12E             | 12, 13          | 637 |
| AMC430149   | SSX 191  | Pinal: 2014-072352 |                    | T2S R12E             | 12, 13          | 638 |
| AMC430150   | SSX 192  | Pinal: 2014-072353 |                    | T2S R12E             | 12, 13          | 639 |
| AMC430151   | SSX 193  | Pinal: 2014-072354 |                    | T2S R12E             | 12, 13          | 640 |
| AMC430152   | SSX 194  | Pinal: 2014-072355 |                    | T2S R12E             | 12, 13          | 641 |
| AMC430153   | SSX 195  | Pinal: 2014-072356 |                    | T2S R12E<br>T2S R13E | 12<br>7         | 642 |
| AMC430154   | SSX 196  | Pinal: 2014-072357 |                    | T2S R12E<br>T2S R13E | 12<br>13        | 643 |
| AMC430155   | SSX 197  | Pinal: 2014-072358 |                    | T2S R12E<br>T2S R13E | 12, 13<br>18, 7 | 644 |
| AMC430156 J | SSX 198  | Pinal: 2014-072359 |                    | T2S R12E             | 19              | 645 |

|             |         |                    |  |                      |                |     |
|-------------|---------|--------------------|--|----------------------|----------------|-----|
| AMC430157 7 | SSX 199 | Pinal: 2014-072360 |  | T2S R12E             | 13             | 646 |
| AMC430158   | SSX 200 | Pinal: 2014-072361 |  | T2S R12E             | 13             | 647 |
| AMC430159   | SSX 201 | Pinal: 2014-072362 |  | T2S R12E             | 13, 14         | 648 |
| AMC430160   | SSX 202 | Pinal: 2014-072363 |  | T2S R12E             | 13             | 649 |
| AMC430161   | SSX 203 | Pinal: 2014-072364 |  | T2S R12E             | 13             | 650 |
| AMC430162   | SSX 204 | Pinal: 2014-072365 |  | T2S R12E             | 13             | 651 |
| AMC430163   | SSX 205 | Pinal: 2014-072366 |  | T2S R12E             | 13             | 652 |
| AMC430164   | SSX 206 | Pinal: 2014-072367 |  | T2S R12E             | 13             | 653 |
| AMC430165   | SSX 207 | Pinal: 2014-072368 |  | T2S R12E             | 13             | 654 |
| AMC430166   | SSX 208 | Pinal: 2014-072369 |  | T2S R12E<br>T2S R13E | 13<br>18       | 655 |
| AMC430167   | SSX 209 | Pinal: 2014-072370 |  | T2S R13E             | 18             | 656 |
| AMC430168   | SSX 210 | Pinal: 2014-072371 |  | T2S R13E             | 18             | 657 |
| AMC430169   | SSX 211 | Pinal: 2014-072372 |  | T2S R13E             | 18             | 658 |
| AMC430170   | SSX 212 | Pinal: 2014-072373 |  | T2S R13E             | 18             | 659 |
| AMC430171 J | SSX 213 | Pinal: 2014-072374 |  | T2S R13E             | 18             | 660 |
| AMC430583 7 | MFR 1   | Pinal: 2015-014223 |  | T2S R12E             | 6              | 661 |
| AMC430584   | MFR 2   | Pinal: 2015-014224 |  | T1S R12E<br>T2S R12E | 33<br>5        | 662 |
| AMC430585   | MFR 3   | Pinal: 2015-014225 |  | T1S R12E<br>T2S R12E | 33, 34<br>4, 5 | 663 |
| AMC430586 J | MFR 4   | Pinal: 2015-014226 |  | T1S R12E<br>T2S R12E | 34<br>4        | 664 |

|             |        |                    |                    |                      |                |     |
|-------------|--------|--------------------|--------------------|----------------------|----------------|-----|
| AMC430587 7 | MFR 5  | Pinal: 2015-014227 |                    | T1S R12E<br>T2S R12E | 34<br>4        | 665 |
| AMC430588   | MFR 6  | Pinal: 2015-014228 |                    | T1S R12E             | 34             | 666 |
| AMC430589   | MFR 7  | Pinal: 2015-014229 | Pinal: 2015-060880 | T2S R12E             | 4, 5           | 667 |
| AMC430590   | MFR 8  | Pinal: 2015-014230 |                    | T2S R12E             | 5              | 668 |
| AMC430591 J | MFR 9  | Pinal: 2015-014231 |                    | T2S R12E             | 5, 8           | 669 |
| AMC435191 7 | MFF 1  | Pinal: 2015-075688 |                    | T2S R12E             | 21, 22         | 670 |
| AMC435192   | MFF 2  | Pinal: 2015-075689 |                    | T2S R12E             | 21, 22         | 671 |
| AMC435193   | MFF 3  | Pinal: 2015-075690 |                    | T2S R12E             | 21, 22         | 672 |
|             |        |                    |                    |                      |                |     |
| AMC435194   | MFF 4  | Pinal: 2015-075691 |                    | T2S R12E             | 21, 22         | 673 |
| AMC435195   | MFF 5  | Pinal: 2015-075692 |                    | T2S R12E             | 21, 22         | 674 |
| AMC435196   | MFF 6  | Pinal: 2015-075693 |                    | T2S R12E             | 21, 22, 27, 28 | 675 |
| AMC435197   | MFF 7  | Pinal: 2015-075694 |                    | T2S R12E             | 22             | 676 |
| AMC435198   | MFF 8  | Pinal: 2015-075695 |                    | T2S R12E             | 22             | 677 |
| AMC435199   | MFF 9  | Pinal: 2015-075696 |                    | T2S R12E             | 22             | 678 |
| AMC435200   | MFF 10 | Pinal: 2015-075697 |                    | T2S R12E             | 22             | 679 |
| AMC435201   | MFF 11 | Pinal: 2015-075698 |                    | T2S R12E             | 22             | 680 |
| AMC435202   | MFF 12 | Pinal: 2015-075699 |                    | T2S R12E             | 22, 27         | 681 |
| AMC435203   | MFF 13 | Pinal: 2015-075700 |                    | T2S R12E             | 22             | 682 |
| AMC435204   | MFF 14 | Pinal: 2015-075701 |                    | T2S R12E             | 22             | 683 |
| AMC435205 J | MFF 15 | Pinal: 2015-075702 |                    | T2S R12E             | 22             | 684 |

|             |        |                    |  |          |        |     |
|-------------|--------|--------------------|--|----------|--------|-----|
| AMC435206 7 | MFF 16 | Pinal: 2015-075703 |  | T2S R12E | 22     | 685 |
| AMC435207   | MFF 17 | Pinal: 2015-075704 |  | T2S R12E | 22     | 686 |
| AMC435208   | MFF 18 | Pinal: 2015-075705 |  | T2S R12E | 22, 27 | 687 |
| AMC435209   | MFF 19 | Pinal: 2015-075706 |  | T2S R12E | 22     | 688 |
| AMC435210   | MFF 20 | Pinal: 2015-075707 |  | T2S R12E | 22     | 689 |
| AMC435211   | MFF 21 | Pinal: 2015-075708 |  | T2S R12E | 22     | 690 |
| AMC435212   | MFF 22 | Pinal: 2015-075709 |  | T2S R12E | 22     | 691 |
| AMC435213   | MFF 23 | Pinal: 2015-075710 |  | T2S R12E | 22     | 692 |
| AMC435214   | MFF 24 | Pinal: 2015-075711 |  | T2S R12E | 22     | 693 |
| AMC435215   | MFF 25 | Pinal: 2015-075712 |  | T2S R12E | 22, 27 | 694 |
| AMC435216   | MFF 26 | Pinal: 2015-075713 |  | T2S R12E | 23     | 695 |
| AMC435217   | MFF 27 | Pinal: 2015-075714 |  | T2S R12E | 23     | 696 |
| AMC435218   | MFF 28 | Pinal: 2015-075715 |  | T2S R12E | 23     | 697 |
| AMC435219   | MFF 29 | Pinal: 2015-075716 |  | T2S R12E | 23     | 698 |
| AMC435220   | MFF 30 | Pinal: 2015-075717 |  | T2S R12E | 23     | 699 |
| AMC435221   | MFF 31 | Pinal: 2015-075718 |  | T2S R12E | 23     | 700 |
| AMC435222   | MFF 32 | Pinal: 2015-075719 |  | T2S R12E | 23, 26 | 701 |
| AMC435223   | MFF 33 | Pinal: 2015-075720 |  | T2S R12E | 23     | 702 |
| AMC435224   | MFF 34 | Pinal: 2015-075721 |  | T2S R12E | 23     | 703 |
| AMC435225   | MFF 35 | Pinal: 2015-075722 |  | T2S R12E | 23     | 704 |
| AMC435226   | MFF 36 | Pinal: 2015-075723 |  | T2S R12E | 23     | 705 |
| AMC435227   | MFF 37 | Pinal: 2015-075724 |  | T2S R12E | 23     | 706 |

|             |        |                    |  |          |        |     |
|-------------|--------|--------------------|--|----------|--------|-----|
| AMC435228 7 | MFF 38 | Pinal: 2015-075725 |  | T2S R12E | 23     | 707 |
| AMC435229   | MFF 39 | Pinal: 2015-075726 |  | T2S R12E | 23, 26 | 708 |
| AMC435230   | MFF 40 | Pinal: 2015-075727 |  | T2S R12E | 23     | 709 |
| AMC435231   | MFF 41 | Pinal: 2015-075728 |  | T2S R12E | 23     | 710 |
| AMC435232   | MFF 42 | Pinal: 2015-075729 |  | T2S R12E | 23     | 711 |
| AMC435233   | MFF 43 | Pinal: 2015-075730 |  | T2S R12E | 23     | 712 |
| AMC435234   | MFF 44 | Pinal: 2015-075731 |  | T2S R12E | 23     | 713 |
| AMC435235   | MFF 45 | Pinal: 2015-075732 |  | T2S R12E | 23     | 714 |
| AMC435236   | MFF 46 | Pinal: 2015-075733 |  | T2S R12E | 23, 26 | 715 |
| AMC435237   | MFF 47 | Pinal: 2015-075734 |  | T2S R12E | 23     | 716 |
| AMC435238   | MFF 48 | Pinal: 2015-075735 |  | T2S R12E | 23     | 717 |
| AMC435239   | MFF 49 | Pinal: 2015-075736 |  | T2S R12E | 23, 26 | 718 |
| AMC435240   | MFF 50 | Pinal: 2015-075737 |  | T2S R12E | 23     | 719 |
| AMC435241   | MFF 51 | Pinal: 2015-075738 |  | T2S R12E | 23     | 720 |
| AMC435242   | MFF 52 | Pinal: 2015-075739 |  | T2S R12E | 23     | 721 |
| AMC435243   | MFF 53 | Pinal: 2015-075740 |  | T2S R12E | 23     | 722 |
| AMC435244   | MFF 54 | Pinal: 2015-075741 |  | T2S R12E | 23     | 723 |
| AMC435245   | MFF 55 | Pinal: 2015-075742 |  | T2S R12E | 23     | 724 |
| AMC435246   | MFF 56 | Pinal: 2015-075743 |  | T2S R12E | 23, 24 | 725 |
| AMC435247   | MFF 57 | Pinal: 2015-075744 |  | T2S R12E | 24     | 726 |
| AMC435248   | MFF 58 | Pinal: 2015-075745 |  | T2S R12E | 24     | 727 |
| AMC435249 1 | MFF 59 | Pinal: 2015-075746 |  | T2S R12E | 24, 23 | 728 |



|             |        |                    |  |          |                |     |
|-------------|--------|--------------------|--|----------|----------------|-----|
| AMC435250 7 | MFF 60 | Pinal: 2015-075747 |  | T2S R12E | 14             | 729 |
| AMC435251   | MFF 61 | Pinal: 2015-075748 |  | T2S R12E | 14             | 730 |
| AMC435252   | MFF 62 | Pinal: 2015-075749 |  | T2S R12E | 14             | 731 |
| AMC435253   | MFF 63 | Pinal: 2015-075750 |  | T2S R12E | 14             | 732 |
| AMC435254   | MFF 64 | Pinal: 2015-075751 |  | T2S R12E | 14             | 733 |
| AMC435255   | MFF 65 | Pinal: 2015-075752 |  | T2S R12E | 14             | 734 |
| AMC435256   | MFF 66 | Pinal: 2015-075753 |  | T2S R12E | 14             | 735 |
| AMC435257   | MFF 67 | Pinal: 2015-075754 |  | T2S R12E | 11, 14         | 736 |
| AMC435258   | MFF 68 | Pinal: 2015-075755 |  | T2S R12E | 11             | 737 |
| AMC435259   | MFF 69 | Pinal: 2015-075756 |  | T2S R12E | 11             | 738 |
| AMC435260   | MFF 70 | Pinal: 2015-075757 |  | T2S R12E | 14, 23         | 739 |
| AMC435261   | MFF 71 | Pinal: 2015-075758 |  | T2S R12E | 14             | 740 |
| AMC435262   | MFF 72 | Pinal: 2015-075759 |  | T2S R12E | 13, 14, 23, 24 | 741 |
| AMC435263   | MFF 73 | Pinal: 2015-075760 |  | T2S R12E | 14             | 742 |
| AMC435264   | MFF 74 | Pinal: 2015-075761 |  | T2S R12E | 14             | 743 |
| AMC435265   | MFF 75 | Pinal: 2015-075762 |  | T2S R12E | 13             | 744 |
| AMC435266   | MFF 76 | Pinal: 2015-075763 |  | T2S R12E | 14             | 745 |
| AMC435267   | MFF 77 | Pinal: 2015-075764 |  | T2S R12E | 14             | 746 |
| AMC435268   | MFF 78 | Pinal: 2015-075765 |  | T2S R12E | 13, 14         | 747 |
| AMC435269   | MFF 79 | Pinal: 2015-075766 |  | T2S R12E | 14             | 748 |
| AMC435270   | MFF 80 | Pinal: 2015-075767 |  | T2S R12E | 11, 14         | 749 |
| AMC435271 ] | MFF 81 | Pinal: 2015-075768 |  | T2S R12E | 11             | 750 |

2017 JUL 14  
PINAL, ARIZONA

69

|   |         |                    |  |          |    |     |
|---|---------|--------------------|--|----------|----|-----|
| AMC435272 <sup>7</sup>                            | MFF 82  | Pinal: 2015-075769 |  | T2S R12E | 11 | 751 |
| AMC435274 <sup>7</sup>                            | MFF 84  | Pinal: 2015-075771 |  | T2S R12E | 11 | 752 |
| AMC435573 <sup>7</sup>                            | MFF 83A | Pinal: 2015-080801 |  | T2S R12E | 11 | 753 |
| Total Claims On This Exhibit A and Affidavit: 753 |         |                    |  |          |    |     |

RECEIVED  
BLM AZ STATE OFFICE  
2017 JUL 18 P 2:09  
PHOENIX, ARIZONA



U.S. POSTAGE PINNEY BOWES  
ZIP 84009 \$ 008.55<sup>0</sup>  
02 1H  
0001300175 JUL 13 2017

RECEIVED  
BLM AZ STATE OFFICE

2017 JUL 18 P 2:05

PHOENIX, ARIZONA

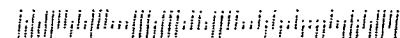


7016 2710 0000 1376 6904

**Rio Tinto**

Rio Tinto  
Attn: Kennecott Exploration Company  
Land Department  
4700 Daybreak Parkway  
South Jordan, UT 84009

Arizona State Office  
Bureau of Land Management  
One North Central, Suite 800  
Phoenix, AZ 85004-4427



**United States Department of the Interior**  
**Bureau of Land Management**  
DIV OF LANDS, MINRLS & ENERGY  
ONE N CENTRAL AVE  
PHOENIX, AZ 85004 -4427  
Phone: 602-417-9200

Receipt

No: 3895473

|  |   |
|--|---|
| <b>Transaction #:</b> 4004743          |   |
| <b>Date of Transaction:</b> 07/19/2017 |   |
| <b>CUSTOMER:</b>                       |   |
|  | KENNECOTT EXPLORATION COMPANY<br>ATTN.: LAND DEPARMENT<br>4700 W DAYBREAK PARKWAY<br>SOUTH JORDAN,UT 84009 US |

| LINE #        | QTY  | DESCRIPTION   | REMARKS           | UNIT PRICE | TOTAL               |
|---------------|------|---|-------------------|------------|---------------------|
| 1             | 1.00 | LOCATABLE MINERALS / MINING CLAIMS-<br>NOT NEW-UNADJUD,ONE AUTH NO. ONLY /<br>MINING CLAIM MONEY RECEIVED<br>CASES: AMC308105/\$118885.00 | MAINT<br>2018/767 | - n/a -    | 118885.00           |
| <b>TOTAL:</b> |      |   |                   |            | <b>\$118,885.00</b> |

| PAYMENT INFORMATION |           |   |             |            |
|---------------------|-----------|---|-------------|------------|
| 1                   | AMOUNT:   | 118885.00   | POSTMARKED: | 07/13/2017 |
|                     | TYPE:     | CHECK   | RECEIVED:   | 07/18/2017 |
|                     | CHECK NO: | 0080001790  |             |            |
|                     | NAME:     | KENNECOTT EXPLORATION COMPANY<br>ATTN.: LAND DEPARMENT<br>4700 W DAYBREAK PARKWAY<br>SOUTH JORDAN UT 84009 US |             |            |

| REMARKS |
|---------|
|         |

This receipt was generated by the automated BLM Collections and Billing System and is a paper representation of a portion of the official electronic record contained therein.

RioTinto

Donna Fischer  
Mineral Rights Specialist  
Kennecott Exploration Company  
224 North 2200 West  
Salt Lake City, Utah 84116  
T: 801-204-3402  
E: donna.fischer@riotinto.com

CERTIFIED MAIL, RETURN RECEIPT REQUESTED  
7015 3010 0000 6344 6165

August 11, 2016

Arizona State Office  
Bureau of Land Management  
One North Central, Suite 800  
Phoenix, AZ 85004-4427

RE: Arizona Affidavit of Payment of Claim Maintenance Fees and Notice of Intent to Hold 2016 - 2017, SUP 5 et al claims for a total of 753 claims, Superior West Project


Gentlemen:

Enclosed for your further handling please find Kennecott Exploration Company's Affidavit and check #80001480 in the amount of \$116,715.00 (753 claims x \$155), which represents the payment for the 2016 - 2017 Claim Maintenance Fees for the above referenced claims.

Please return the original BLM date stamped document and receipts to: Kennecott Exploration Company, 224 N. 2200 W., Salt Lake City, Utah 84116, Attn: Land Department. Telephone numbers for the Land Department are: Donna @ 928-978-1372 and Erik Best @ 801-363-5870. **As this is a date sensitive document please do not hesitate to call if you find anything that requires further attention.**

Sincerely,

KENNECOTT EXPLORATION COMPANY

  
Donna Fischer  
Mineral Rights Specialist

Enclosures

Cc: Bronco Creek Exploration Company  
1815 East Winsett St.  
Tucson, AZ 85742

RECEIPT # 3631996

Superior West Project - SUP 5 et al (Bronco Creek) (753) 2016 - 2017

16  
374566  
383591  
391101  
435573  
RECEIVED  
BLM AZ STATE OFFICE 397169  
2016 AUG 15 P 3:37 401706  
PHOENIX, ARIZONA 402770  
428572 409194  
429002 409984  
430131 412740  
430583 425528  
435191 428408

ENTERED  
AUG 17 2016  
BY: RAM

RECEIVED  
BLM AZ STATE OFFICE

2016 AUG 15 P 3 31

PHOENIX, ARIZONA

Recording requested by and return to:  
Kennecott Exploration Company  
224 North 2200 West  
Salt Lake City, UT 84116-2921  
Attn: Land Department

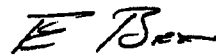
**ARIZONA AFFIDAVIT OF CLAIM MAINTENANCE FEE PAYMENT AND NOTICE  
OF INTENT TO HOLD UNPATENTED MINING CLAIM FOR SEPTEMBER 1, 2016  
THROUGH SEPTEMBER 1, 2017**

THE UNDERSIGNED, on behalf of Kennecott Exploration Company ("KEC"), 224 N. 2200 W., Salt Lake City, Utah 84116-2921, acquainted with said matters, being first duly sworn, deposes and says that he is a citizen of the United States and more than eighteen years of age, and that pursuant to Ariz. Rev. Stat. § 27-208, 30 U.S.C § 28(f), 43 CFR 3830.21(d), and 43 CFR 3834.11(a)(2), One Hundred Fifty-Five Dollars (\$155.00) in maintenance fees were timely paid by or at the expense of KEC to the Bureau of Land Management (the "BLM") for the assessment year ending at 12:01 A.M on September 1, 2017, for each of the unpatented mining claims further described on **Exhibit A** attached hereto and made a part hereof by this reference. Said fees were paid in lieu of the annual assessment work requirements and were paid for the claims described herein which are owned, worked, controlled or claimed by KEC for the valuable mineral contained therein, and it is the intent of KEC to hold and develop these unpatented mining claims in behalf of Bronco Creek Exploration Inc. whose address is 1815 East Winsett St. Tucson, AZ 85719, the owner of the claims.

IN WITNESS WHEREOF, this instrument is executed as of the 10th day of August, 2016.

KENNECOTT EXPLORATION COMPANY

By



Erik Best, Operating Officer

RECEIVED  
BLM AZ STATE OFFICE

2016 AUG 15 P 3:37

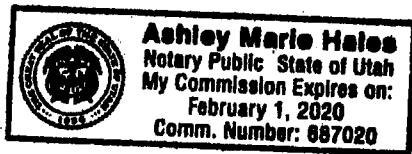
STATE OF UTAH )

:SS

PHOENIX, ARIZONA

COUNTY OF SALT LAKE )

On this 10th day of August 2016, before me personally appeared Erik Best, who being by me duly sworn, did say that he is the Operating Officer of Kennecott Exploration Company and that the foregoing instrument was signed by Erik Best on behalf of said company, by authority, and said company executed the same.



*Ashley Marie Hales*  
Ashley Marie Hales, Notary Public, Utah  
Salt Lake City, Utah  
My Commission expires: February 1, 2020

EXHIBIT A

2016 AUG 15 P 3:37

Attached to and made a part of of that certain 2016 – 2017 Arizona Affidavit of Payment of Claim Maintenance Fees and Notice of Intent to Hold Unpatented Mining Claims for the following Arizona of unpatented lode mining claims in Pinal County, State of Arizona, G&SRM, further described as:

| BLM #            | Claim Name | Pinal County Recorder    | Township | Range | Section        | Claim Count |
|------------------|------------|--------------------------|----------|-------|----------------|-------------|
|                  |            | Document #               |          |       |                |             |
| <u>AMC374570</u> | SUP 5      | 2006-145208; 2011-065566 | 1S       | 12E   | 29, 32         | 1           |
| AMC374580        | SUP 15     | 2006-145218              | 1S       | 12E   | 28, 33         | 2           |
| AMC374581        | SUP 16     | 2006-145219              | 1S       | 12E   | 28, 33         | 3           |
| AMC374582        | SUP 17     | 2006-145220              | 1S       | 12E   | 28, 33         | 4           |
| AMC374583        | SUP 18     | 2006-145221              | 1S       | 12E   | 27, 28, 33, 34 | 5           |
| AMC374584        | SUP 19     | 2006-145222              | 1S       | 12E   | 27, 34         | 6           |
| AMC374585        | SUP 20     | 2006-145223              | 1S       | 12E   | 27, 34         | 7           |
| AMC374586        | SUP 21     | 2006-145224              | 1S       | 12E   | 27, 34         | 8           |
| AMC374587        | SUP 22     | 2006-145225              | 1S       | 12E   | 27, 34         | 9           |
| AMC374588        | SUP 23     | 2006-145226              | 1S       | 12E   | 31             | 10          |
| AMC374589        | SUP 24     | 2006-145227              | 1S       | 12E   | 31             | 11          |
| AMC374590        | SUP 25     | 2006-145228              | 1S       | 12E   | 31             | 12          |
| AMC374591        | SUP 26     | 2006-145229              | 1S       | 12E   | 31             | 13          |
| AMC374592        | SUP 27     | 2006-145230              | 1S       | 12E   | 31             | 14          |
| AMC374593        | SUP 28     | 2006-145231              | 1S       | 12E   | 31             | 15          |
| AMC374594        | SUP 29     | 2006-145232              | 1S       | 12E   | 31, 32         | 16          |
| AMC374595        | SUP 30     | 2006-145233              | 1S       | 12E   | 32             | 17          |
| AMC374596        | SUP 31     | 2006-145234              | 1S       | 12E   | 32             | 18          |
| AMC374597        | SUP 32     | 2006-145235              | 1S       | 12E   | 32             | 19          |
| <u>AMC374598</u> | SUP 33     | 2006-145236; 2011-065567 | 1S       | 12E   | 32             | 20          |
| AMC374608        | SUP 43     | 2006-145246              | 1S       | 12E   | 31             | 21          |
| AMC374609        | SUP 44     | 2006-145247              | 1S       | 12E   | 31             | 22          |
| AMC374610        | SUP 45     | 2006-145248              | 1S       | 12E   | 31             | 23          |
| AMC374611        | SUP 46     | 2006-145249              | 1S       | 12E   | 31             | 24          |
| AMC374612        | SUP 47     | 2006-145250              | 1S       | 12E   | 31             | 25          |
| AMC374613        | SUP 48     | 2006-145251              | 1S       | 12E   | 31             | 26          |
| AMC374614        | SUP 49     | 2006-145252              | 1S       | 12E   | 31, 32         | 27          |
| AMC374615        | SUP 50     | 2006-145253              | 1S       | 12E   | 32             | 28          |
| AMC374616        | SUP 51     | 2006-145254              | 1S       | 12E   | 32             | 29          |
| AMC374617        | SUP 52     | 2006-145255              | 1S       | 12E   | 32             | 30          |
| <u>AMC374618</u> | SUP 53     | 2006-145256; 2011-065569 | 1S       | 12E   | 32             | 31          |
| AMC374628        | SUP 63     | 2006-145266              | 1S       | 12E   | 31             | 32          |
| AMC374629        | SUP 64     | 2006-145267              | 1S       | 12E   | 31             | 33          |
| AMC374630        | SUP 65     | 2006-145268              | 1S       | 12E   | 31             | 34          |
| AMC374631        | SUP 66     | 2006-145269              | 1S       | 12E   | 31             | 35          |
| AMC374632        | SUP 67     | 2006-145270              | 1S       | 12E   | 31             | 36          |



RECEIVED  
BLM AZ STATE OFFICE

| AMC       | SUP     | 2006-145271                | 1S         | 12E           | 2016 AUG 15 P 3:37 | 37 |
|-----------|---------|----------------------------|------------|---------------|--------------------|----|
| AMC374633 | SUP 68  | 2006-145271                | 1S         | 12E           | 31, 22             | 38 |
| AMC374634 | SUP 69  | 2006-145272                | 1S         | 12E           | 32                 | 39 |
| AMC374635 | SUP 70  | 2006-145273                | 1S         | 12E           | 32                 | 40 |
| AMC374636 | SUP 71  | 2006-145274                | 1S         | 12E           | 32                 | 41 |
| AMC374637 | SUP 72  | 2006-145275                | 1S         | 12E           | 32                 | 42 |
| AMC374638 | SUP 73  | 2006-145276 ; 2011-101460  | 1S         | 12E           | 32                 | 43 |
| AMC374648 | SUP 83  | 2006-145286                | 1S         | 12E           | 33                 | 44 |
| AMC374649 | SUP 84  | 2006-145287                | 1S         | 12E           | 33                 | 45 |
| AMC374650 | SUP 85  | 2006-145288                | 1S         | 12E           | 33                 | 46 |
| AMC374651 | SUP 86  | 2006-145289                | 1S         | 12E           | 33, 34             | 47 |
| AMC374652 | SUP 87  | 2006-145290                | 1S         | 12E           | 34                 | 48 |
| AMC374653 | SUP 88  | 2006-145291                | 1S         | 12E           | 34                 | 49 |
| AMC374654 | SUP 89  | 2006-145292                | 1S; 2S     | 12E; 11E      | 31; 1              | 50 |
| AMC374655 | SUP 90  | 2006-145293                | 1S; 2S     | 12E; 11E      | 31; 1              | 51 |
| AMC374656 | SUP 91  | 2006-145294                | 1S; 2S     | 12E; 11E      | 31; 1              | 52 |
| AMC374657 | SUP 92  | 2006-145295                | 1S; 2S     | 12E; 11E      | 31; 1              | 53 |
| AMC374658 | SUP 93  | 2006-145296                | 1S; 2S     | 12E; 11E      | 31; 1              | 54 |
| AMC374659 | SUP 94  | 2006-145297                | 1S; 2S; 2S | 12E; 11E; 12E | 31; 1; 6           | 55 |
| AMC374660 | SUP 95  | 2006-145298                | 1S; 2S     | 12E; 12E      | 31, 32; 6          | 56 |
| AMC374661 | SUP 96  | 2006-145299                | 1S; 2S     | 12E; 12E      | 32; 6              | 57 |
| AMC374662 | SUP 97  | 2006-145300                | 1S; 2S     | 12E; 12E      | 32; 6              | 58 |
| AMC374663 | SUP 98  | 2006-145301                | 1S; 2S     | 12E; 12E      | 32; 6              | 59 |
| AMC374664 | SUP 99  | 2006-145302 ; 2011-101461  | 1S; 2S     | 12E; 12E      | 32; 6              | 60 |
| AMC374665 | SUP 100 | 2006-145303 ; 2011-101462  | 1S; 2S     | 12E; 12E      | 32; 6              | 61 |
| AMC374666 | SUP 101 | 2006-145304 ; 2011-101463  | 1S; 2S     | 12E; 12E      | 32; 6              | 62 |
| AMC374667 | SUP 102 | 2006-145305 ; 2011-101464  | 1S; 2S     | 12E; 12E      | 32; 5, 6           | 63 |
| AMC374668 | SUP 103 | 2006-145306 ; 2011- 101465 | 1S; 2S     | 12E; 12E      | 32; 5              | 64 |
| AMC374669 | SUP 104 | 2006-145307 ; 2011-101466  | 1S; 2S     | 12E; 12E      | 32, 33; 5          | 65 |
| AMC374670 | SUP 105 | 2006-145308 ; 2011-101467  | 1S; 2S     | 12E; 12E      | 33; 5              | 66 |
| AMC374671 | SUP 106 | 2006-145309 ; 2011-101468  | 1S; 2S     | 12E; 12E      | 33; 5              | 67 |
| AMC374672 | SUP 107 | 2006-145310 ; 2011-101469  | 1S; 2S     | 12E; 12E      | 33; 5              | 68 |
| AMC374673 | SUP 108 | 2006-145311 ; 2011-101470  | 1S; 2S     | 12E; 12E      | 33; 5              | 69 |
| AMC374674 | SUP 109 | 2006-145312                | 1S         | 12E           | 33                 | 70 |
| AMC374675 | SUP 110 | 2006-145313                | 1S         | 12E           | 33, 34             | 71 |
| AMC374676 | SUP 111 | 2006-145314                | 2S         | 11E           | 1                  | 72 |
| AMC374677 | SUP 115 | 2006-145318                | 2S         | 12E           | 6                  | 73 |
| AMC374678 | SUP 116 | 2006-145319                | 2S         | 12E           | 6                  | 74 |
| AMC374679 | SUP 117 | 2006-145320                | 2S         | 12E           | 6                  | 75 |
| AMC374680 | SUP 112 | 2006-145315                | 2S         | 11E           | 1                  | 76 |
| AMC374681 | SUP 113 | 2006-145316                | 2S; 2S     | 11E; 12E      | 1; 6               | 77 |
| AMC374682 | SUP 114 | 2006-145317                | 2S         | 12E           | 6                  | 78 |
| AMC374683 | SUP 118 | 2006-145321                | 2S         | 12E           | 5, 6               | 79 |
| AMC374684 | SUP 119 | 2006-145322                | 2S         | 12E           | 5                  | 80 |
| AMC374685 | SUP 120 | 2006-145323                | 2S         | 12E           | 5                  | 81 |
| AMC374686 | SUP 121 | 2006-145324                | 2S         | 12E           | 5                  |    |

RECEIVED  
BLM AZ STATE OFFICE

5 82  
2016 AUG 15 2:37

PHOENIX, ARIZONA

|           |          |                          |    |     |                |  |
|-----------|----------|--------------------------|----|-----|----------------|--|
| AMC374687 | SUPN 122 | 2006-145325              | 2S | 12E |                |  |
| AMC383595 | SUPN 5   | 2007-68353               | 1S | 12E |                |  |
| AMC383596 | SUPN 6   | 2007-68354               | 1S | 12E |                |  |
| AMC383597 | SUPN 7   | 2007-68355               | 1S | 12E |                |  |
| AMC383598 | SUPN 8   | 2007-68356               | 1S | 12E |                |  |
| AMC383599 | SUPN 9   | 2007-68357               | 1S | 12E |                |  |
| AMC383600 | SUPN 10  | 2007-68358               | 1S | 12E |                |  |
| AMC383601 | SUPN 11  | 2007-68359               | 1S | 12E |                |  |
| AMC383602 | SUPN 12  | 2007-68360               | 1S | 12E |                |  |
| AMC383603 | SUPN 13  | 2007-68361               | 1S | 12E |                |  |
| AMC383604 | SUPN 14  | 2007-68362               | 1S | 12E |                |  |
| AMC383605 | SUPN 15  | 2007-68363               | 1S | 12E |                |  |
| AMC383606 | SUPN 16  | 2007-68364               | 1S | 12E |                |  |
| AMC383607 | SUPN 17  | 2007-68365               | 1S | 12E |                |  |
| AMC383608 | SUPN 18  | 2007-68366               | 1S | 12E |                |  |
| AMC383609 | SUPN 19  | 2007-68367               | 1S | 12E |                |  |
| AMC383610 | SUPN 20  | 2007-68368               | 1S | 12E |                |  |
| AMC383611 | SUPN 21  | 2007-68369               | 1S | 12E |                |  |
| AMC383612 | SUPN 22  | 2007-68370               | 1S | 12E |                |  |
| AMC383613 | SUPN 23  | 2007-68371               | 1S | 12E |                |  |
| AMC383614 | SUPN 24  | 2007-68372               | 1S | 12E |                |  |
| AMC383615 | SUPN 25  | 2007-68373 ; 2011-101471 | 1S | 12E | 20, 21, 28, 29 |  |
| AMC383616 | SUPN 26  | 2007-68374 ; 2011-101472 | 1S | 12E | 21, 28         |  |
| AMC383617 | SUPN 27  | 2007-68375 ; 2011-101473 | 1S | 12E | 21, 28         |  |
| AMC383618 | SUPN 28  | 2007-68376 ; 2011-101474 | 1S | 12E | 21, 28         |  |
| AMC383619 | SUPN 29  | 2007-68377 ; 2011-101475 | 1S | 12E | 21, 28         |  |
| AMC383620 | SUPN 30  | 2007-68378 ; 2011-101476 | 1S | 12E | 21, 28         |  |
| AMC383621 | SUPN 31  | 2007-68379 ; 2011-101477 | 1S | 12E | 21, 28         |  |
| AMC383622 | SUPN 32  | 2007-68380 ; 2011-101478 | 1S | 12E | 21, 28         |  |
| AMC383623 | SUPN 33  | 2007-68381 ; 2011-101479 | 1S | 12E | 21, 22, 27, 28 |  |
| AMC383624 | SUPN 34  | 2007-68382               | 1S | 12E | 22, 27         |  |
| AMC383625 | SUPN 35  | 2007-68383               | 1S | 12E | 22, 27         |  |
| AMC383626 | SUPN 36  | 2007-68384               | 1S | 12E | 22, 27         |  |
| AMC383627 | SUPN 37  | 2007-68385               | 1S | 12E | 22, 27         |  |
| AMC383633 | SUPN 43  | 2007-68391               | 1S | 12E | 29             |  |
| AMC383634 | SUPN 44  | 2007-68392               | 1S | 12E | 29             |  |
| AMC383635 | SUPN 45  | 2007-68393               | 1S | 12E | 29             |  |
| AMC383636 | SUPN 46  | 2007-68394               | 1S | 12E | 29             |  |
| AMC383646 | SUPN 56  | 2007-68404               | 1S | 12E | 27             |  |
| AMC383647 | SUPN 57  | 2007-68405               | 1S | 12E | 27             |  |
| AMC383648 | SUPN 58  | 2007-68406               | 1S | 12E | 27             |  |
| AMC383649 | SUPN 59  | 2007-68407               | 1S | 12E | 27             |  |
| AMC383655 | SUPN 65  | 2007-68413               | 1S | 12E | 29             |  |
| AMC383656 | SUPN 66  | 2007-68414               | 1S | 12E | 29             |  |
| AMC383657 | SUPN 67  | 2007-68415               | 1S | 12E | 29             |  |

RECEIVED  
BLM AZ STATE OFFICE

|           |         |             |        |     |               |     |
|-----------|---------|-------------|--------|-----|---------------|-----|
| AMC383658 | SUPN 68 | 2007-68416  | 1S     | 12E | 29            | 127 |
| AMC383668 | SUPN 78 | 2007-68426  | 1S     | 12E | 27            | 128 |
| AMC383669 | SUPN 79 | 2007-68427  | 1S     | 12E | 27            | 129 |
| AMC383670 | SUPN 80 | 2007-68428  | 1S     | 12E | 27            | 130 |
| AMC383671 | SUPN 81 | 2007-68429  | 1S     | 12E | 27            | 131 |
| AMC391101 | MF 1    | 2008-034656 | 2S     | 12E | 6             | 132 |
| AMC391102 | MF 2    | 2008-034657 | 2S; 1S | 12E | 5; 33         | 133 |
| AMC391103 | MF 3    | 2008-034658 | 2S     | 12E | 5             | 134 |
| AMC391104 | MF 4    | 2008-034659 | 2S     | 12E | 5             | 135 |
| AMC391105 | MF 5    | 2008-034660 | 2S     | 12E | 8             | 136 |
| AMC391106 | MF 6    | 2008-034661 | 2S     | 12E | 6             | 137 |
| AMC391107 | MF 7    | 2008-034662 | 2S     | 12E | 6             | 138 |
| AMC391108 | MF 8    | 2008-034663 | 2S     | 12E | 6             | 139 |
| AMC391109 | MF 9    | 2008-034664 | 2S     | 12E | 6             | 140 |
| AMC391110 | MF 10   | 2008-034665 | 2S     | 12E | 6             | 141 |
| AMC391111 | MF 11   | 2008-034666 | 2S     | 12E | 6             | 142 |
| AMC391112 | MF 12   | 2008-034667 | 2S     | 12E | 5, 6          | 143 |
| AMC391113 | MF 13   | 2008-034668 | 2S     | 12E | 5, 6          | 144 |
| AMC391115 | MF 15   | 2008-034670 | 2S     | 12E | 5             | 145 |
| AMC391116 | MF 16   | 2008-034671 | 2S     | 12E | 5             | 146 |
| AMC391120 | MF 20   | 2008-034675 | 2S     | 12E | 5             | 147 |
| AMC391121 | MF 21   | 2008-034676 | 2S     | 12E | 5             | 148 |
| AMC391122 | MF 22   | 2008-034677 | 2S     | 12E | 5             | 149 |
| AMC391123 | MF 23   | 2008-034678 | 2S     | 12E | 5, 8          | 150 |
| AMC391124 | MF 24   | 2008-034679 | 2S     | 12E | 8             | 151 |
| AMC391125 | MF 25   | 2008-034680 | 2S     | 12E | 8             | 152 |
| AMC391126 | MF 26   | 2008-034681 | 2S     | 12E | 8             | 153 |
| AMC391127 | MF 27   | 2008-034682 | 2S     | 12E | 8             | 154 |
| AMC391128 | MF 28   | 2008-034683 | 2S     | 12E | 8             | 155 |
| AMC391129 | MF 29   | 2008-034684 | 2S     | 12E | 8             | 156 |
| AMC391130 | MF 30   | 2008-034685 | 2S     | 12E | 8, 9          | 157 |
| AMC391131 | MF 31   | 2008-034686 | 2S     | 12E | 9             | 158 |
| AMC391132 | MF 32   | 2008-034687 | 2S     | 12E | 8, 9          | 159 |
| AMC391133 | MF 33   | 2008-034688 | 2S     | 12E | 9             | 160 |
| AMC391134 | MF 37   | 2008-034689 | 2S     | 12E | 9             | 161 |
| AMC391135 | MF 38   | 2008-034690 | 2S     | 12E | 9             | 162 |
| AMC391136 | MF 39   | 2008-034691 | 2S     | 12E | 9             | 163 |
| AMC391137 | MF 40   | 2008-034692 | 2S     | 12E | 9             | 164 |
| AMC391138 | MF 41   | 2008-034693 | 2S     | 12E | 9, 10         | 165 |
| AMC391139 | MF 42   | 2008-034694 | 2S     | 12E | 9, 10         | 166 |
| AMC391140 | MF 43   | 2008-034695 | 2S     | 12E | 9, 10         | 167 |
| AMC391141 | MF 44   | 2008-034696 | 2S     | 12E | 9, 10         | 168 |
| AMC391142 | MF 45   | 2008-034697 | 2S     | 12E | 9, 10         | 169 |
| AMC391143 | MF 46   | 2008-034698 | 2S     | 12E | 9, 10         | 170 |
| AMC391144 | MF 47   | 2008-034699 | 2S     | 12E | 9, 10, 15, 16 | 171 |

RECEIVED  
BLM AZ STATE OFFICE

2016 AUG 15 P 3 37

PHOENIX, ARIZONA

|                  |       |             |    |     |                |     |
|------------------|-------|-------------|----|-----|----------------|-----|
| AMC391145        | MF 48 | 2008-034700 | 2S | 12E | 10             | 172 |
| AMC391146        | MF 49 | 2008-034701 | 2S | 12E | 10             | 173 |
| AMC391147        | MF 50 | 2008-034702 | 2S | 12E | 10             | 174 |
| AMC391148        | MF 51 | 2008-034703 | 2S | 12E | 10             | 175 |
| AMC391149        | MF 52 | 2008-034704 | 2S | 12E | 10             | 176 |
| AMC391150        | MF 53 | 2008-034705 | 2S | 12E | 10, 15         | 177 |
| AMC391151        | SNB 1 | 2008-034706 | 1S | 12E | 33             | 178 |
| AMC391152        | SNB 2 | 2008-034707 | 1S | 12E | 33, 34         | 179 |
| <u>AMC391153</u> | SNB 3 | 2008-034708 | 1S | 12E | 34             | 180 |
| AMC397169        | MF 54 | 2009-079482 | 2S | 12E | 10             | 181 |
| AMC397170        | MF 55 | 2009-079483 | 2S | 12E | 10             | 182 |
| AMC397171        | MF 56 | 2009-079484 | 2S | 12E | 10, 15         | 183 |
| AMC397172        | MF 59 | 2009-079485 | 2S | 12E | 10             | 184 |
| AMC397173        | MF 61 | 2009-079486 | 2S | 12E | 10             | 185 |
| AMC397174        | MF 62 | 2009-079487 | 2S | 12E | 10             | 186 |
| AMC397175        | MF 63 | 2009-079488 | 2S | 12E | 10             | 187 |
| AMC397176        | MF 64 | 2009-079489 | 2S | 12E | 10             | 188 |
| AMC397177        | MF 65 | 2009-079490 | 2S | 12E | 10             | 189 |
| AMC397178        | MF 66 | 2009-079491 | 2S | 12E | 10             | 190 |
| AMC397179        | MF 67 | 2009-079492 | 2S | 12E | 10             | 191 |
| AMC397180        | MF 68 | 2009-079493 | 2S | 12E | 10             | 192 |
| AMC397181        | MF 69 | 2009-079494 | 2S | 12E | 10             | 193 |
| AMC397182        | MF 70 | 2009-079495 | 2S | 12E | 10             | 194 |
| AMC397183        | MF 71 | 2009-079496 | 2S | 12E | 10             | 195 |
| AMC397184        | MF 72 | 2009-079497 | 2S | 12E | 10             | 196 |
| AMC397185        | MF 73 | 2009-079498 | 2S | 12E | 10             | 197 |
| AMC397186        | MF 74 | 2009-079499 | 2S | 12E | 10, 15         | 198 |
| AMC397187        | MF 75 | 2009-079500 | 2S | 12E | 10, 15         | 199 |
| AMC397188        | MF 76 | 2009-079501 | 2S | 12E | 10, 11, 14, 15 | 200 |
| AMC397189        | MF 77 | 2009-079502 | 2S | 12E | 10, 11         | 201 |
| AMC397190        | MF 78 | 2009-079503 | 2S | 12E | 10, 11         | 202 |
| <u>AMC397191</u> | MF 79 | 2009-079504 | 2S | 12E | 10, 11         | 203 |
| AMC401708        | SS-3  | 2010-075019 | 2S | 12E | 15             | 204 |
| AMC401709        | SS-4  | 2010-075020 | 2S | 12E | 15             | 205 |
| AMC401710        | SS-5  | 2010-075021 | 2S | 12E | 15             | 206 |
| AMC401711        | SS-6  | 2010-075022 | 2S | 12E | 15             | 207 |
| AMC401712        | SS-7  | 2010-075023 | 2S | 12E | 15             | 208 |
| AMC401713        | SS-8  | 2010-075024 | 2S | 12E | 15             | 209 |
| AMC401714        | SS-9  | 2010-075025 | 2S | 12E | 15             | 210 |
| AMC401715        | SS-10 | 2010-075026 | 2S | 12E | 15             | 211 |
| AMC401716        | SS-11 | 2010-075027 | 2S | 12E | 15             | 212 |
| AMC401717        | SS-12 | 2010-075028 | 2S | 12E | 15             | 213 |
| AMC401718        | SS-13 | 2010-075029 | 2S | 12E | 15             | 214 |
| AMC401719        | SS-14 | 2010-075030 | 2S | 12E | 15             | 215 |

RECEIVED  
BLM AZ STATE OFFICE

|           |        |                          |    |     |        |     |
|-----------|--------|--------------------------|----|-----|--------|-----|
| AMC401720 | SS-15  | 2010-075031              | 2S | 12E | 15     | 216 |
| AMC401721 | SS-16  | 2010-075032              | 2S | 12E | 15     | 217 |
| AMC401722 | SS-17  | 2010-075033              | 2S | 12E | 15     | 218 |
| AMC401723 | SS-18  | 2010-075034              | 2S | 12E | 15     | 219 |
| AMC401724 | SS-19  | 2010-075035              | 2S | 12E | 15     | 220 |
| AMC401725 | SS-20  | 2010-075036              | 2S | 12E | 15     | 221 |
| AMC401726 | SS-21  | 2010-075037              | 2S | 12E | 15     | 222 |
| AMC401727 | SS-22  | 2010-075038              | 2S | 12E | 15     | 223 |
| AMC401728 | SS-23  | 2010-075039              | 2S | 12E | 15     | 224 |
| AMC401729 | SS-24  | 2010-075040              | 2S | 12E | 15     | 225 |
| AMC401730 | SS-25  | 2010-075041              | 2S | 12E | 15     | 226 |
| AMC401731 | SS-26  | 2010-075042              | 2S | 12E | 15     | 227 |
| AMC401732 | SS-27  | 2010-075043              | 2S | 12E | 15     | 228 |
| AMC401733 | SS-28  | 2010-075044              | 2S | 12E | 15     | 229 |
| AMC401734 | SS-29  | 2010-075045              | 2S | 12E | 15     | 230 |
| AMC401735 | SS-30  | 2010-075046              | 2S | 12E | 15     | 231 |
| AMC401736 | SS-31  | 2010-075047              | 2S | 12E | 15     | 232 |
| AMC401737 | SS-32  | 2010-075048              | 2S | 12E | 15     | 233 |
| AMC401738 | SS-33  | 2010-075049              | 2S | 12E | 15     | 234 |
| AMC401739 | SS-34  | 2010-075050              | 2S | 12E | 15     | 235 |
| AMC401740 | SS-35  | 2010-075051              | 2S | 12E | 22     | 236 |
| AMC401741 | SS-36  | 2010-075052              | 2S | 12E | 22     | 237 |
| AMC401742 | SS-37  | 2010-075053              | 2S | 12E | 22     | 238 |
| AMC401743 | SS-38  | 2010-075054              | 2S | 12E | 22     | 239 |
| AMC401744 | SS-39  | 2010-075055              | 2S | 12E | 22     | 240 |
| AMC401745 | SS-40  | 2010-075056              | 2S | 12E | 22     | 241 |
| AMC401746 | SS-41  | 2010-075057              | 2S | 12E | 22     | 242 |
| AMC401747 | SS-42  | 2010-075058              | 2S | 12E | 22     | 243 |
| AMC401795 | SS-90  | 2010-075106              | 2S | 12E | 23     | 244 |
| AMC401796 | SS-91  | 2010-075107              | 2S | 12E | 23     | 245 |
| AMC402770 | SUPN 1 | 2010-104771, 2014-020496 | 1S | 12E | 21     | 246 |
| AMC402771 | SUPN 2 | 2010-104772, 2014-020497 | 1S | 12E | 21     | 247 |
| AMC402772 | SUPN 3 | 2010-104773, 2014-020498 | 1S | 12E | 21     | 248 |
| AMC402773 | SUPN 4 | 2010-104774, 2014-020499 | 1S | 12E | 21     | 249 |
| AMC402774 | MF 57  | 2010-104775              | 2S | 12E | 10     | 250 |
| AMC402775 | MF 57F | 2010-104776              | 2S | 12E | 10     | 251 |
| AMC402776 | MF 58  | 2010-104777              | 2S | 12E | 10     | 252 |
| AMC402777 | MF 60  | 2010-104778              | 2S | 12E | 10     | 253 |
| AMC409194 | MF 80  | 2011-055366              | 2S | 12E | 17     | 254 |
| AMC409195 | MF 81  | 2011-055367              | 2S | 12E | 17     | 255 |
| AMC409196 | MF 82  | 2011-055368              | 2S | 12E | 16, 17 | 256 |
| AMC409197 | MF 83  | 2011-055369              | 2S | 12E | 16     | 257 |
| AMC409198 | MF 84  | 2011-055370              | 2S | 12E | 20     | 258 |
| AMC409199 | MF 85  | 2011-055371              | 2S | 12E | 17, 20 | 259 |
| AMC409200 | MF 86  | 2011-055372              | 2S | 12E | 17, 20 | 260 |

|           |        |                           |    |     |                |     |
|-----------|--------|---------------------------|----|-----|----------------|-----|
| AMC409201 | MF 87  | 2011-055373               | 2S | 12E | 17, 20         | 261 |
| AMC409202 | MF 88  | 2011-055374               | 2S | 12E | 16, 21         | 262 |
| AMC409203 | MF 89  | 2011-055375               | 2S | 12E | 16, 17, 20, 21 | 263 |
| AMC409204 | MF 90  | 2011-055376               | 2S | 12E | 16, 21         | 264 |
| AMC409205 | MF 91  | 2011-055377               | 2S | 12E | 16, 21         | 265 |
| AMC409206 | MF 92  | 2011-055378               | 2S | 12E | 16, 21         | 266 |
| AMC409207 | MF 93  | 2011-055379               | 2S | 12E | 16, 21         | 267 |
| AMC409208 | MF 94  | 2011-055380 ; 2011-080580 | 2S | 12E | 21             | 268 |
| AMC409209 | MF 95  | 2011-055381               | 2S | 12E | 20             | 269 |
| AMC409210 | MF 96  | 2011-055382               | 2S | 12E | 20             | 270 |
| AMC409211 | MF 97  | 2011-055383               | 2S | 12E | 20             | 271 |
| AMC409212 | MF 98  | 2011-055384               | 2S | 12E | 20             | 272 |
| AMC409213 | MF 99  | 2011-055385               | 2S | 12E | 20             | 273 |
| AMC409214 | MF 100 | 2011-055386               | 2S | 12E | 20, 21         | 274 |
| AMC409215 | MF 101 | 2011-055387               | 2S | 12E | 21             | 275 |
| AMC409216 | MF 102 | 2011-055388               | 2S | 12E | 21             | 276 |
| AMC409217 | MF 103 | 2011-055389               | 2S | 12E | 21             | 277 |
| AMC409218 | MF 104 | 2011-055390               | 2S | 12E | 21             | 278 |
| AMC409219 | MF 105 | 2011-055391               | 2S | 12E | 21             | 279 |
| AMC409220 | MF 106 | 2011-055392               | 2S | 12E | 21             | 280 |
| AMC409221 | MF 107 | 2011-055393               | 2S | 12E | 21             | 281 |
| AMC409222 | MF 108 | 2011-055394               | 2S | 12E | 21             | 282 |
| AMC409223 | MF 109 | 2011-055395               | 2S | 12E | 21, 22         | 283 |
| AMC409224 | MF 110 | 2011-055396               | 2S | 12E | 20             | 284 |
| AMC409225 | MF 111 | 2011-055397               | 2S | 12E | 20             | 285 |
| AMC409226 | MF 112 | 2011-055398               | 2S | 12E | 20             | 286 |
| AMC409227 | MF 113 | 2011-055399               | 2S | 12E | 20             | 287 |
| AMC409228 | MF 114 | 2011-055400               | 2S | 12E | 20             | 288 |
| AMC409229 | MF 115 | 2011-055401               | 2S | 12E | 20             | 289 |
| AMC409230 | MF 116 | 2011-055402               | 2S | 12E | 21             | 290 |
| AMC409231 | MF 117 | 2011-055403               | 2S | 12E | 21             | 291 |
| AMC409232 | MF 118 | 2011-055404               | 2S | 12E | 21             | 292 |
| AMC409233 | MF 119 | 2011-055405               | 2S | 12E | 21             | 293 |
| AMC409234 | MF 120 | 2011-055406               | 2S | 12E | 21             | 294 |
| AMC409235 | MF 121 | 2011-055407               | 2S | 12E | 21             | 295 |
| AMC409236 | MF 122 | 2011-055408               | 2S | 12E | 21             | 296 |
| AMC409237 | MF 123 | 2011-055409               | 2S | 12E | 21             | 297 |
| AMC409238 | MF 124 | 2011-055410               | 2S | 12E | 21, 22         | 298 |
| AMC409239 | MF 125 | 2011-055411               | 2S | 12E | 20, 29         | 299 |
| AMC409240 | MF 126 | 2011-055412               | 2S | 12E | 20, 29         | 300 |
| AMC409241 | MF 127 | 2011-055413               | 2S | 12E | 20, 29         | 301 |
| AMC409242 | MF 128 | 2011-055414               | 2S | 12E | 20, 29         | 302 |
| AMC409243 | MF 129 | 2011-055415               | 2S | 12E | 20, 29         | 303 |
| AMC409244 | MF 130 | 2011-055416               | 2S | 12E | 20, 29         | 304 |

RECEIVED  
BLM AZ STATE OFFICE  
2016 AUG 15 PM 3:31  
16, 17, 20, 21 263  
PHOENIX, ARIZONA

RECEIVED  
BLM AZ STATE OFFICE

2015 AUG 15 12:33:37  
12E  
PHOENIX, ARIZONA

|           |        |             |    |     |                |     |
|-----------|--------|-------------|----|-----|----------------|-----|
| AMC409245 | MF 131 | 2011-055417 | 2S | 12E | 21, 28         | 305 |
| AMC409246 | MF 132 | 2011-055418 | 2S | 12E | 21, 28         | 306 |
| AMC409247 | MF 133 | 2011-055419 | 2S | 12E | 21, 28         | 307 |
| AMC409248 | MF 134 | 2011-055420 | 2S | 12E | 21, 28         | 308 |
| AMC409249 | MF 135 | 2011-055421 | 2S | 12E | 21, 28         | 309 |
| AMC409250 | MF 136 | 2011-055422 | 2S | 12E | 21, 28         | 310 |
| AMC409251 | MF 137 | 2011-055423 | 2S | 12E | 21, 28         | 311 |
| AMC409252 | MF 138 | 2011-055424 | 2S | 12E | 21, 28         | 312 |
| AMC409253 | MF 139 | 2011-055425 | 2S | 12E | 21, 22, 27, 28 | 313 |
| AMC409254 | MF 140 | 2011-055426 | 2S | 12E | 29             | 314 |
| AMC409255 | MF 141 | 2011-055427 | 2S | 12E | 29             | 315 |
| AMC409256 | MF 142 | 2011-055428 | 2S | 12E | 29             | 316 |
| AMC409257 | MF 143 | 2011-055429 | 2S | 12E | 29             | 317 |
| AMC409258 | MF 144 | 2011-055430 | 2S | 12E | 29             | 318 |
| AMC409259 | MF 145 | 2011-055431 | 2S | 12E | 29             | 319 |
| AMC409260 | MF 146 | 2011-055432 | 2S | 12E | 28, 29         | 320 |
| AMC409261 | MF 147 | 2011-055433 | 2S | 12E | 28             | 321 |
| AMC409262 | MF 148 | 2011-055434 | 2S | 12E | 28             | 322 |
| AMC409263 | MF 149 | 2011-055435 | 2S | 12E | 28             | 323 |
| AMC409264 | MF 150 | 2011-055436 | 2S | 12E | 28             | 324 |
| AMC409265 | MF 151 | 2011-055437 | 2S | 12E | 28             | 325 |
| AMC409266 | MF 152 | 2011-055438 | 2S | 12E | 28             | 326 |
| AMC409267 | MF 153 | 2011-055439 | 2S | 12E | 28             | 327 |
| AMC409268 | MF 154 | 2011-055439 | 2S | 12E | 27, 28         | 328 |
| AMC409269 | MF 155 | 2011-055441 | 2S | 12E | 29             | 329 |
| AMC409270 | MF 156 | 2011-055441 | 2S | 12E | 29             | 330 |
| AMC409271 | MF 157 | 2011-055443 | 2S | 12E | 29             | 331 |
| AMC409272 | MF 158 | 2011-055444 | 2S | 12E | 29             | 332 |
| AMC409273 | MF 159 | 2011-055445 | 2S | 12E | 29             | 333 |
| AMC409274 | MF 160 | 2011-055446 | 2S | 12E | 28, 29         | 334 |
| AMC409275 | MF 161 | 2011-055447 | 2S | 12E | 28             | 335 |
| AMC409276 | MF 162 | 2011-055448 | 2S | 12E | 28             | 336 |
| AMC409277 | MF 163 | 2011-055448 | 2S | 12E | 28             | 337 |
| AMC409278 | MF 164 | 2011-055450 | 2S | 12E | 28             | 338 |
| AMC409279 | MF 165 | 2011-055451 | 2S | 12E | 28             | 339 |
| AMC409280 | MF 166 | 2011-055452 | 2S | 12E | 28             | 340 |
| AMC409281 | MF 167 | 2011-055453 | 2S | 12E | 28             | 341 |
| AMC409282 | MF 168 | 2011-055454 | 2S | 12E | 28             | 342 |
| AMC409283 | MF 169 | 2011-055455 | 2S | 12E | 27, 28         | 343 |
| AMC409284 | MF 170 | 2011-055456 | 2S | 12E | 29             | 344 |
| AMC409285 | MF 171 | 2011-055457 | 2S | 12E | 29             | 345 |
| AMC409286 | MF 172 | 2011-055458 | 2S | 12E | 29             | 346 |
| AMC409287 | MF 173 | 2011-055459 | 2S | 12E | 29             | 347 |
| AMC409288 | MF 174 | 2011-055460 | 2S | 12E | 29             | 348 |

RECEIVED  
BLM AZ STATE OFFICE

| AMC       | MF         | 2011-055461              | 2S | 12E | 28, 29 | 349 |
|-----------|------------|--------------------------|----|-----|--------|-----|
| AMC409289 | MF 175     | 2011-055461              | 2S | 12E | 28, 29 | 349 |
| AMC409290 | MF 176     | 2011-055462              | 2S | 12E | 28     | 350 |
| AMC409291 | MF 177     | 2011-055463              | 2S | 12E | 28     | 351 |
| AMC409292 | MF 178     | 2011-055464              | 2S | 12E | 28     | 352 |
| AMC409293 | MF 179     | 2011-055465              | 2S | 12E | 28     | 353 |
| AMC409294 | MF 180     | 2011-055466              | 2S | 12E | 28     | 354 |
| AMC409295 | MF 181     | 2011-055467              | 2S | 12E | 28     | 355 |
| AMC409296 | MF 182     | 2011-055468              | 2S | 12E | 28     | 356 |
| AMC409297 | MF 183     | 2011-055469              | 2S | 12E | 16     | 357 |
| AMC409298 | MF 184     | 2011-055470              | 2S | 12E | 16     | 358 |
| AMC409984 | SUP 6 New  | 2011-065573              | 1S | 12E | 29, 32 | 359 |
| AMC409985 | SUP 7 New  | 2011-065574              | 1S | 12E | 29, 32 | 360 |
| AMC409986 | SUP 8 New  | 2011-065575              | 1S | 12E | 29, 32 | 361 |
| AMC409987 | SUP 9 New  | 2011-065576              | 1S | 12E | 29, 32 | 362 |
| AMC409988 | SUP 34 New | 2011-065577              | 1S | 12E | 32     | 363 |
| AMC409989 | SUP 35 New | 2011-065578; 2011-072807 | 1S | 12E | 32     | 364 |
| AMC409990 | SUP 36 New | 2011-065579; 2011-072808 | 1S | 12E | 32     | 365 |
| AMC409991 | SUP 37 New | 2011-065580; 2011-072809 | 1S | 12E | 32     | 366 |
| AMC412740 | SUP 10 New | 2011-101414; 2014-054587 | 1S | 12E | 28, 33 | 367 |
| AMC412741 | SUP 11 New | 2011-101415; 2014-054588 | 1S | 12E | 28, 33 | 368 |
| AMC412742 | SUP 12 New | 2011-101416; 2014-054589 | 1S | 12E | 28, 33 | 369 |
| AMC412743 | SUP 13 New | 2011-101417              | 1S | 12E | 28, 33 | 370 |
| AMC412744 | SUP 14 New | 2011-101418              | 1S | 12E | 28, 33 | 371 |
| AMC412745 | SUP 38 New | 2011-101419              | 1S | 12E | 32, 33 | 372 |
| AMC412746 | SUP 39 New | 2011-101420              | 1S | 12E | 33     | 373 |
| AMC412747 | SUP 40 New | 2011-101421              | 1S | 12E | 33     | 374 |
| AMC412748 | SUP 41 New | 2011-101422              | 1S | 12E | 33     | 375 |
| AMC412749 | SUP 42 New | 2011-101423              | 1S | 12E | 33     | 376 |
| AMC412750 | SUP 54 New | 2011-101424              | 1S | 12E | 32     | 377 |
| AMC412751 | SUP 55 New | 2011-101425              | 1S | 12E | 32     | 378 |
| AMC412752 | SUP 56 New | 2011-101426              | 1S | 12E | 32     | 379 |
| AMC412753 | SUP 57 New | 2011-101427              | 1S | 12E | 32     | 380 |
| AMC412754 | SUP 58 New | 2011-101428              | 1S | 12E | 32, 33 | 381 |
| AMC412755 | SUP 59 New | 2011-101429              | 1S | 12E | 33     | 382 |
| AMC412756 | SUP 60 New | 2011-101430              | 1S | 12E | 33     | 383 |
| AMC412757 | SUP 61 New | 2011-101431              | 1S | 12E | 33     | 384 |
| AMC412758 | SUP 62 New | 2011-101432              | 1S | 12E | 33     | 385 |
| AMC412759 | SUP 74 New | 2011-101433              | 1S | 12E | 32     | 386 |
| AMC412760 | SUP 75 New | 2011-101434              | 1S | 12E | 32     | 387 |
| AMC412761 | SUP 76 New | 2011-101435              | 1S | 12E | 32     | 388 |
| AMC412762 | SUP 77 New | 2011-101436              | 1S | 12E | 32     | 389 |
| AMC412763 | SUP 78 New | 2011-101437              | 1S | 12E | 32, 33 | 390 |
| AMC412764 | SUP 79 New | 2011-101438              | 1S | 12E | 33     | 391 |
| AMC412765 | SUP 80 New | 2011-101439              | 1S | 12E | 33     | 392 |
| AMC412766 | SUP 81 New | 2011-101440              | 1S | 12E | 33     | 393 |



RECEIVED  
BLM AZ STATE OFFICE

2016 AUG 15 P 3:37  
PHOENIX, ARIZONA

|           |             |                          |    |          |                |     |
|-----------|-------------|--------------------------|----|----------|----------------|-----|
| AMC412767 | SUP 82 New  | 2011-101441              | 1S | 12E      | 33             | 394 |
| AMC412768 | SUPN 47 New | 2011-101442              | 1S | 12E      | 28, 29         | 395 |
| AMC412769 | SUPN 48 New | 2011-101443              | 1S | 12E      | 28             | 396 |
| AMC412770 | SUPN 49 New | 2011-101444              | 1S | 12E      | 28             | 397 |
| AMC412771 | SUPN 50 New | 2011-101445              | 1S | 12E      | 28             | 398 |
| AMC412772 | SUPN 51 New | 2011-101446              | 1S | 12E      | 28             | 399 |
| AMC412773 | SUPN 52 New | 2011-101447              | 1S | 12E      | 28             | 400 |
| AMC412774 | SUPN 53 New | 2011-101448              | 1S | 12E      | 28             | 401 |
| AMC412775 | SUPN 54 New | 2011-101449              | 1S | 12E      | 28             | 402 |
| AMC412776 | SUPN 55 New | 2011-101450              | 1S | 12E      | 27, 28         | 403 |
| AMC412777 | SUPN 69 New | 2011-101451; 2015-027295 | 1S | 12E      | 28, 29         | 404 |
| AMC412778 | SUPN 70 New | 2011-101452; 2015-027296 | 1S | 12E      | 28             | 405 |
| AMC412779 | SUPN 71 New | 2011-101453; 2014-054584 | 1S | 12E      | 28             | 406 |
| AMC412780 | SUPN 72 New | 2011-101454; 2014-054585 | 1S | 12E      | 28             | 407 |
| AMC412781 | SUPN 73 New | 2011-101455; 2014-054586 | 1S | 12E      | 28             | 408 |
| AMC412782 | SUPN 74 New | 2011-101456              | 1S | 12E      | 28             | 409 |
| AMC412783 | SUPN 75 New | 2011-101457              | 1S | 12E      | 28             | 410 |
| AMC412784 | SUPN 76 New | 2011-101458              | 1S | 12E      | 28             | 411 |
| AMC412785 | SUPN 77 New | 2011-101459              | 1S | 12E      | 27, 28         | 412 |
| AMC425528 | SUP 1       | 2013-090559              | 1S | 12E      | 29, 30, 31, 31 | 413 |
| AMC425529 | SUP 2       | 2013-090560              | 1S | 12E      | 29, 32         | 414 |
| AMC425530 | SUP 3       | 2013-090561              | 1S | 12E      | 29, 32         | 415 |
| AMC425531 | SUP 4       | 2013-090562              | 1S | 12E      | 29, 32         | 416 |
| AMC428408 | MF 185      | 2014-036061              | 2S | 12E      | 10, 11, 14, 15 | 417 |
| AMC428409 | MF186       | 2014-036062              | 2S | 12E      | 14, 15         | 418 |
| AMC428410 | MF 187      | 2014-036063              | 2S | 12E      | 14, 15         | 419 |
| AMC428411 | MF 188      | 2014-036064              | 2S | 12E      | 14, 15         | 420 |
| AMC428412 | MF 189      | 2014-036065              | 2S | 12E      | 14, 15         | 421 |
| AMC428413 | MF 190      | 2014-036066              | 2S | 12E      | 14, 15         | 422 |
| AMC428414 | MF 191      | 2014-036067              | 2S | 12E      | 14, 15         | 423 |
| AMC428415 | MF 194      | 2014-036068              | 2S | 12E      | 11, 14         | 424 |
| AMC428416 | MF 195      | 2014-036069              | 2S | 12E      | 14             | 425 |
| AMC428417 | MF 196      | 2014-036070              | 2S | 12E      | 14             | 426 |
| AMC428418 | MF 197      | 2014-036071              | 2S | 12E      | 14             | 427 |
| AMC428419 | MF 198      | 2014-036072              | 2S | 12E      | 14             | 428 |
| AMC428420 | MF 199      | 2014-036073              | 2S | 12E      | 14             | 429 |
| AMC428421 | MF 200      | 2014-036074              | 2S | 12E      | 14             | 430 |
| AMC428570 | MF 192      | 2014-039317              | 2S | 12E      | 14, 15         | 431 |
| AMC428571 | MF 193      | 2014-039318              | 2S | 12E      | 14, 15, 22, 23 | 432 |
| AMC428572 | SSX 1       | 2014-039319              | 2S | 12E      | 13             | 433 |
| AMC428573 | SSX 2       | 2014-039320              | 2S | 12E      | 13             | 434 |
| AMC428574 | SSX 3       | 2014-039321              | 2S | 12E      | 13             | 435 |
| AMC428575 | SSX 4       | 2014-039322              | 2S | 12E; 13E | 13; 18         | 436 |

|           |        |             |    |            |  |  |
|-----------|--------|-------------|----|------------|--|--|
| AMC428576 | SSX 5  | 2014-039323 | 2S | 13E        |  |  |
| AMC428577 | SSX 6  | 2014-039324 | 2S | 13E        |  |  |
| AMC428578 | SSX 7  | 2014-039325 | 2S | 13E        |  |  |
| AMC428579 | SSX 8  | 2014-039326 | 2S | 13E        |  |  |
| AMC428580 | SSX 9  | 2014-039327 | 2S | 13E        |  |  |
| AMC428581 | SSX 10 | 2014-039328 | 2S | 12E        |  |  |
| AMC428582 | SSX 11 | 2014-039329 | 2S | 12E        |  |  |
| AMC428583 | SSX 12 | 2014-039330 | 2S | 12E        |  |  |
| AMC428584 | SSX 13 | 2014-039331 | 2S | 12E; 13E   |  |  |
| AMC428585 | SSX 14 | 2014-039332 | 2S | 13E        |  |  |
| AMC428586 | SSX 15 | 2014-039333 | 2S | 13E        |  |  |
| AMC428587 | SSX 16 | 2014-039334 | 2S | 13E        |  |  |
| AMC428588 | SSX 17 | 2014-039335 | 2S | 13E        |  |  |
| AMC428589 | SSX 18 | 2014-039336 | 2S | 13E        |  |  |
| AMC428590 | SSX 19 | 2014-039337 | 2S | 12E        |  |  |
| AMC428591 | SSX 20 | 2014-039338 | 2S | 12E        |  |  |
| AMC428592 | SSX 21 | 2014-039339 | 2S | 12E        |  |  |
| AMC428593 | SSX 22 | 2014-039340 | 2S | 12E; 13; E |  |  |
| AMC428594 | SSX 23 | 2014-039341 | 2S | 13E        |  |  |
| AMC428595 | SSX 24 | 2014-039342 | 2S | 13E        |  |  |
| AMC428596 | SSX 25 | 2014-039343 | 2S | 13E        |  |  |
| AMC428597 | SSX 26 | 2014-039344 | 2S | 13E        |  |  |
| AMC428598 | SSX 27 | 2014-039345 | 2S | 13E        |  |  |
| AMC428599 | SSX 28 | 2014-039346 | 2S | 13E        |  |  |
| AMC428600 | SSX 29 | 2014-039347 | 2S | 13E        |  |  |
| AMC428601 | SSX 30 | 2014-039348 | 2S | 13E        |  |  |
| AMC428602 | SSX 31 | 2014-039349 | 2S | 13E        |  |  |
| AMC428603 | SSX 32 | 2014-039350 | 2S | 13E        |  |  |
| AMC428604 | SSX 33 | 2014-039351 | 2S | 13E        |  |  |
| AMC428605 | SSX 34 | 2014-039352 | 2S | 13E        |  |  |
| AMC428606 | SSX 35 | 2014-039353 | 2S | 13E        |  |  |
| AMC428607 | SSX 36 | 2014-039354 | 2S | 13E        |  |  |
| AMC428608 | SSX 37 | 2014-039355 | 2S | 12E        |  |  |
| AMC428609 | SSX 38 | 2014-039356 | 2S | 12E        |  |  |
| AMC428610 | SSX 39 | 2014-039357 | 2S | 12E        |  |  |
| AMC428611 | SSX 40 | 2014-039358 | 2S | 12E        |  |  |
| AMC428612 | SSX 41 | 2014-039359 | 2S | 12E        |  |  |
| AMC428613 | SSX 42 | 2014-039360 | 2S | 12E        |  |  |
| AMC428614 | SSX 43 | 2014-039361 | 2S | 12E        |  |  |
| AMC428615 | SSX 44 | 2014-039362 | 2S | 12E        |  |  |
| AMC428616 | SSX 45 | 2014-039363 | 2S | 12E        |  |  |
| AMC428617 | SSX 46 | 2014-039364 | 2S | 12E        |  |  |
| AMC428618 | SSX 47 | 2014-039365 | 2S | 12E        |  |  |
| AMC428619 | SSX 48 | 2014-039366 | 2S | 12E        |  |  |
| AMC428620 | SSX 49 | 2014-039367 | 2S | 12E        |  |  |

RECEIVED  
BLM AZ STATE OFFICE  
18 438  
2016 AUG 19 3 37  
18 440  
PHOENIX, ARIZONA  
13 441  
13 442  
13 443  
13 444  
12E; 13E 13; 18 445  
18 446  
18 447  
18 448  
18 449  
18 450  
13, 24 451  
13, 24 452  
13, 24 453  
12E; 13; E 13, 24; 18, 19 454  
18, 19 455  
18, 19 456  
18, 19 457  
18, 19 458  
18, 19 459  
17, 18, 19, 20 460  
17, 20 461  
17, 20 462  
17, 20 463  
17, 20 464  
17, 20 465  
17, 20 466  
17, 20 467  
17, 20 468  
13 469  
13 470  
13 471  
13 472  
13 473  
13, 24 474  
24 475  
23, 24 476  
24 477  
24 478  
24 479  
24 480  
24 481

RECEIVED  
BLM AZ STATE OFFICE

12E 24  
2016 AUG 15 P 3:37  
12E 24  
PHOENIX, ARIZONA  
12E 24, 19

|           |        |             |    |          |                |     |
|-----------|--------|-------------|----|----------|----------------|-----|
| AMC428621 | SSX 50 | 2014-039368 | 2S |          |                | 482 |
| AMC428622 | SSX 51 | 2014-039369 | 2S |          |                | 483 |
| AMC428623 | SSX 52 | 2014-039370 | 2S |          |                | 484 |
| AMC428624 | SSX 53 | 2014-039371 | 2S |          |                | 485 |
| AMC428625 | SSX 54 | 2014-039372 | 2S | 13E      | 19             | 486 |
| AMC428626 | SSX 55 | 2014-039373 | 2S | 13E      | 19             | 487 |
| AMC428627 | SSX 56 | 2014-039374 | 2S | 13E      | 19             | 488 |
| AMC428628 | SSX 57 | 2014-039375 | 2S | 13E      | 19             | 489 |
| AMC428629 | SSX 58 | 2014-039376 | 2S | 13E      | 19             | 490 |
| AMC428630 | SSX 59 | 2014-039377 | 2S | 13E      | 19, 20         | 491 |
| AMC428631 | SSX 60 | 2014-039378 | 2S | 13E      | 20             | 492 |
| AMC428632 | SSX 61 | 2014-039379 | 2S | 13E      | 20             | 493 |
| AMC428633 | SSX 62 | 2014-039380 | 2S | 13E      | 20             | 494 |
| AMC428634 | SSX 63 | 2014-039381 | 2S | 13E      | 20             | 495 |
| AMC428635 | SSX 64 | 2014-039382 | 2S | 13E      | 20             | 496 |
| AMC428636 | SSX 65 | 2014-039383 | 2S | 13E      | 20             | 497 |
| AMC428637 | SSX 66 | 2014-039384 | 2S | 13E      | 20             | 498 |
| AMC428638 | SSX 67 | 2014-039385 | 2S | 13E      | 20             | 499 |
| AMC428639 | SSX 68 | 2014-039386 | 2S | 12E      | 23, 24         | 500 |
| AMC428640 | SSX 69 | 2014-039387 | 2S | 12E      | 24             | 501 |
| AMC428641 | SSX 70 | 2014-039388 | 2S | 12E      | 24             | 502 |
| AMC428642 | SSX 71 | 2014-039389 | 2S | 12E      | 24             | 503 |
| AMC428643 | SSX 72 | 2014-039390 | 2S | 12E      | 24             | 504 |
| AMC428644 | SSX 73 | 2014-039391 | 2S | 12E      | 24             | 505 |
| AMC428645 | SSX 74 | 2014-039392 | 2S | 12E      | 24             | 506 |
| AMC428646 | SSX 75 | 2014-039393 | 2S | 12E      | 24             | 507 |
| AMC428647 | SSX 76 | 2014-039394 | 2S | 12E      | 24             | 508 |
| AMC428648 | SSX 77 | 2014-039395 | 2S | 12E; 13E | 24; 19         | 509 |
| AMC428649 | SSX 78 | 2014-039396 | 2S | 13E      | 19             | 510 |
| AMC428650 | SSX 79 | 2014-039397 | 2S | 13E      | 19             | 511 |
| AMC428651 | SSX 80 | 2014-039398 | 2S | 13E      | 19             | 512 |
| AMC428652 | SSX 81 | 2014-039399 | 2S | 13E      | 19             | 513 |
| AMC428653 | SSX 82 | 2014-039400 | 2S | 13E      | 19             | 514 |
| AMC428654 | SSX 83 | 2014-039401 | 2S | 13E      | 19, 20         | 515 |
| AMC428655 | SSX 84 | 2014-039402 | 2S | 13E      | 20             | 516 |
| AMC428656 | SSX 85 | 2014-039403 | 2S | 13E      | 20             | 517 |
| AMC428657 | SSX 86 | 2014-039404 | 2S | 13E      | 20             | 518 |
| AMC428658 | SSX 87 | 2014-039405 | 2S | 13E      | 20             | 519 |
| AMC428659 | SSX 88 | 2014-039406 | 2S | 13E      | 20             | 520 |
| AMC428660 | SSX 89 | 2014-039407 | 2S | 13E      | 20             | 521 |
| AMC428661 | SSX 90 | 2014-039408 | 2S | 13E      | 20             | 522 |
| AMC428662 | SSX 91 | 2014-039409 | 2S | 13E      | 20             | 523 |
| AMC428663 | SSX 92 | 2014-039410 | 2S | 13E      | 23, 24, 25, 26 | 524 |
| AMC428664 | SSX 93 | 2014-039411 | 2S | 12E      | 24, 25         | 525 |
| AMC428665 | SSX 94 | 2014-039412 | 2S | 12E      | 24, 25         | 526 |

|           |         |             |    |          |                |     |
|-----------|---------|-------------|----|----------|----------------|-----|
| AMC428666 | SSX 95  | 2014-039413 | 2S | 12E      | 24, 25         | 527 |
| AMC428667 | SSX 96  | 2014-039414 | 2S | 12E      | 24, 25         | 528 |
| AMC428668 | SSX 97  | 2014-039415 | 2S | 12E      | 24, 25         | 529 |
| AMC428669 | SSX 98  | 2014-039416 | 2S | 12E      | 24, 25         | 530 |
| AMC428670 | SSX 99  | 2014-039417 | 2S | 12E      | 24, 25         | 531 |
| AMC428671 | SSX 100 | 2014-039418 | 2S | 12E      | 24, 25         | 532 |
| AMC428672 | SSX 101 | 2014-039419 | 2S | 12E; 13E | 24, 25; 19, 30 | 533 |
| AMC428673 | SSX 102 | 2014-039420 | 2S | 13E      | 19, 30         | 534 |
| AMC428674 | SSX 103 | 2014-039421 | 2S | 13E      | 19, 30         | 535 |
| AMC428675 | SSX 104 | 2014-039422 | 2S | 13E      | 19, 30         | 536 |
| AMC428676 | SSX 105 | 2014-039423 | 2S | 13E      | 19, 30         | 537 |
| AMC428677 | SSX 106 | 2014-039424 | 2S | 13E      | 19, 30         | 538 |
| AMC428678 | SSX 107 | 2014-039425 | 2S | 13E      | 19, 20, 29, 30 | 539 |
| AMC428679 | SSX 108 | 2014-039426 | 2S | 13E      | 20, 29         | 540 |
| AMC428680 | SSX 109 | 2014-039427 | 2S | 13E      | 20, 29         | 541 |
| AMC428681 | SSX 110 | 2014-039428 | 2S | 12E      | 26             | 542 |
| AMC428682 | SSX 111 | 2014-039429 | 2S | 12E      | 26             | 543 |
| AMC428683 | SSX 112 | 2014-039430 | 2S | 12E      | 26             | 544 |
| AMC428684 | SSX 113 | 2014-039431 | 2S | 12E      | 26             | 545 |
| AMC428685 | SSX 114 | 2014-039432 | 2S | 12E      | 26             | 546 |
| AMC428686 | SSX 115 | 2014-039433 | 2S | 12E      | 26             | 547 |
| AMC428687 | SSX 116 | 2014-039434 | 2S | 12E      | 25, 26         | 548 |
| AMC428688 | SSX 117 | 2014-039435 | 2S | 12E      | 25             | 549 |
| AMC428689 | SSX 118 | 2014-039436 | 2S | 12E      | 25             | 550 |
| AMC428690 | SSX 119 | 2014-039437 | 2S | 12E      | 25             | 551 |
| AMC428691 | SSX 120 | 2014-039438 | 2S | 12E      | 25             | 552 |
| AMC428692 | SSX 121 | 2014-039439 | 2S | 12E      | 25             | 553 |
| AMC428693 | SSX 122 | 2014-039440 | 2S | 12E      | 25             | 554 |
| AMC428694 | SSX 123 | 2014-039441 | 2S | 12E      | 25             | 555 |
| AMC428695 | SSX 124 | 2014-039442 | 2S | 12E      | 25             | 556 |
| AMC428696 | SSX 125 | 2014-039443 | 2S | 12E; 13E | 25; 30         | 557 |
| AMC428697 | SSX 126 | 2014-039444 | 2S | 13E      | 30             | 558 |
| AMC428698 | SSX 127 | 2014-039445 | 2S | 13E      | 30             | 559 |
| AMC428699 | SSX 128 | 2014-039446 | 2S | 13E      | 30             | 560 |
| AMC428700 | SSX 129 | 2014-039447 | 2S | 13E      | 30             | 561 |
| AMC428701 | SSX 130 | 2014-039448 | 2S | 13E      | 30             | 562 |
| AMC428702 | SSX 131 | 2014-039449 | 2S | 13E      | 29, 30         | 563 |
| AMC428703 | SSX 132 | 2014-039450 | 2S | 13E      | 29             | 564 |
| AMC428704 | SSX 133 | 2014-039451 | 2S | 13E      | 29             | 565 |
| AMC428705 | SSX 134 | 2014-039452 | 2S | 12E      | 26             | 566 |
| AMC428706 | SSX 135 | 2014-039453 | 2S | 12E      | 26             | 567 |
| AMC428707 | SSX 136 | 2014-039454 | 2S | 12E      | 26             | 568 |
| AMC428708 | SSX 137 | 2014-039455 | 2S | 12E      | 26             | 569 |
| AMC428709 | SSX 138 | 2014-039456 | 2S | 12E      | 26             | 570 |
| AMC428710 | SSX 139 | 2014-039457 | 2S | 12E      | 25, 26         | 571 |

RECEIVED  
BLM AZ STATE OFFICE

2016 AUG 15 3 37

PHOENIX, ARIZONA

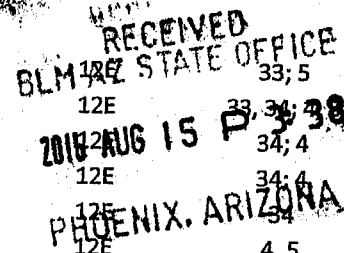
|           |         |             |    |          |        |     |
|-----------|---------|-------------|----|----------|--------|-----|
| AMC428711 | SSX 140 | 2014-039458 | 2S | 12E      | 25     | 572 |
| AMC428712 | SSX 141 | 2014-039459 | 2S | 12E      | 25     | 573 |
| AMC428713 | SSX 142 | 2014-039460 | 2S | 12E      | 25     | 574 |
| AMC428714 | SSX 143 | 2014-039461 | 2S | 12E      | 25     | 575 |
| AMC428715 | SSX 144 | 2014-039462 | 2S | 12E      | 25     | 576 |
| AMC428716 | SSX 145 | 2014-039463 | 2S | 12E      | 25     | 577 |
| AMC428717 | SSX 146 | 2014-039464 | 2S | 12E      | 25     | 578 |
| AMC428718 | SSX 147 | 2014-039465 | 2S | 12E      | 25     | 579 |
| AMC428719 | SSX 148 | 2014-039466 | 2S | 12E; 13E | 25; 30 | 580 |
| AMC428720 | SSX 149 | 2014-039467 | 2S | 13E      | 30     | 581 |
| AMC428721 | SSX 150 | 2014-039468 | 2S | 13E      | 30     | 582 |
| AMC428722 | SSX 151 | 2014-039469 | 2S | 13E      | 30     | 583 |
| AMC428723 | SSX 152 | 2014-039470 | 2S | 13E      | 30     | 584 |
| AMC428724 | SSX 153 | 2014-039471 | 2S | 13E      | 30     | 585 |
| AMC428725 | SSX 154 | 2014-039472 | 2S | 13E      | 29, 30 | 586 |
| AMC428726 | SSX 155 | 2014-039473 | 2S | 13E      | 29     | 587 |
| AMC428727 | SSX 156 | 2014-039474 | 2S | 13E      | 29     | 588 |
| AMC428728 | SSX 157 | 2014-039475 | 2S | 12E      | 26, 27 | 589 |
| AMC428729 | SSX 158 | 2014-039476 | 2S | 12E      | 26     | 590 |
| AMC428730 | SSX 159 | 2014-039477 | 2S | 12E      | 26     | 591 |
| AMC428731 | SSX 160 | 2014-039478 | 2S | 12E      | 26     | 592 |
| AMC428732 | SSX 161 | 2014-039479 | 2S | 12E      | 26     | 593 |
| AMC428733 | SSX 162 | 2014-039480 | 2S | 12E      | 26     | 594 |
| AMC428734 | SSX 163 | 2014-039481 | 2S | 12E      | 26     | 595 |
| AMC428735 | SSX 164 | 2014-039482 | 2S | 12E      | 26     | 596 |
| AMC428736 | SSX 165 | 2014-039483 | 2S | 12E      | 26     | 597 |
| AMC428737 | SSX 166 | 2014-039484 | 2S | 12E      | 25, 26 | 598 |
| AMC428738 | SSX 167 | 2014-039485 | 2S | 12E      | 25     | 599 |
| AMC428739 | SSX 168 | 2014-039486 | 2S | 12E      | 25     | 600 |
| AMC428740 | SSX 169 | 2014-039487 | 2S | 12E      | 25     | 601 |
| AMC428741 | SSX 170 | 2014-039488 | 2S | 12E      | 25     | 602 |
| AMC428742 | SSX 171 | 2014-039489 | 2S | 12E      | 25     | 603 |
| AMC428743 | SSX 172 | 2014-039490 | 2S | 12E      | 25     | 604 |
| AMC428744 | SSX 173 | 2014-039491 | 2S | 12E      | 25     | 605 |
| AMC428745 | SSX 174 | 2014-039492 | 2S | 12E      | 25     | 606 |
| AMC428746 | SSX 175 | 2014-039493 | 2S | 12E; 13E | 25; 30 | 607 |
| AMC428747 | SSX 176 | 2014-039494 | 2S | 13E      | 30     | 608 |
| AMC428748 | SSX 177 | 2014-039495 | 2S | 13E      | 30     | 609 |
| AMC428749 | SSX 178 | 2014-039496 | 2S | 13E      | 30     | 610 |
| AMC428750 | SSX 179 | 2014-039497 | 2S | 13E      | 30     | 611 |
| AMC428751 | SSX 180 | 2014-039498 | 2S | 13E      | 30     | 612 |
| AMC428752 | SSX 181 | 2014-039499 | 2S | 13E      | 29, 30 | 613 |
| AMC428753 | SSX 182 | 2014-039500 | 2S | 13E      | 29     | 614 |
| AMC428754 | SSX 183 | 2014-039501 | 2S | 13E      | 29     | 615 |
| AMC428755 | SSX 184 | 2014-039502 | 2S | 12E      | 26, 27 | 616 |

RECEIVED  
BLM AZ STATE OFFICE

13E 617  
2016 AUG 15 26 3:38 618  
12E 15 619  
12E 11 620  
12E 11 621  
12E 11 622  
12E 11 623  
12E 11 624  
12E 11 625  
12E 11 626  
12E 2, 3, 10, 11 627  
12E 11, 12 628  
12E 11, 12, 13, 14 629  
12E 14 630  
12E 12 631  
12E 12 632  
12E 12 633  
12E 12, 13 634  
12E 12, 13 635  
12E 12, 13 636  
12E 12, 13 637  
12E 12, 13 638  
12E 12, 13 639  
12E 12, 13 640  
12E 12, 13 641  
12E, 13E 12; 7 642  
12E, 13E 12; 7 643  
12E, 13E 12, 13; 7, 18 644  
12E 13 645  
12E 13 646  
12E 13 647  
12E 13, 14 648  
12E 13 649  
12E 13 650  
12E 13 651  
12E 13 652  
12E 13 653  
12E 13 654  
12E, 13E 13; 18 655  
13E 18 656  
13E 18 657  
13E 18 658  
13E 18 659  
13E 18 660  
12E 6 661

|                  |          |                          |    |
|------------------|----------|--------------------------|----|
| <u>AMC428756</u> | SSX 185  | 2014-039503              | 2S |
| AMC429002        | MF 201   | 2014-053014              | 2S |
| <u>AMC429003</u> | MF 202   | 2014-053015              | 2S |
| AMC430131        | MF 203   | 2014-072334              | 2S |
| AMC430132        | MF 204   | 2014-072335              | 2S |
| AMC430133        | MF 205   | 2014-072336              | 2S |
| AMC430134        | MF 206   | 2014-072337              | 2S |
| AMC430135        | MF 207   | 2014-072338              | 2S |
| AMC430136        | MF 208   | 2014-072339              | 2S |
| AMC430137        | MF 209   | 2014-072340              | 2S |
| AMC430138        | MF 210   | 2014-072341              | 2S |
| AMC430139        | SSX-A    | 2014-072342              | 2S |
| AMC430140        | SSX-B    | 2014-072343              | 2S |
| AMC430141        | SSX-C    | 2014-072344              | 2S |
| AMC430142        | SSX 184B | 2014-072345; 2015-006234 | 2S |
| AMC430143        | SSX 185B | 2014-072346; 2015-006235 | 2S |
| AMC430144        | SSX 186  | 2014-072347              | 2S |
| AMC430145        | SSX 187  | 2014-072348              | 2S |
| AMC430146        | SSX 188  | 2014-072349              | 2S |
| AMC430147        | SSX 189  | 2014-072350              | 2S |
| AMC430148        | SSX 190  | 2014-072351              | 2S |
| AMC430149        | SSX 191  | 2014-072352              | 2S |
| AMC430150        | SSX 192  | 2014-072353              | 2S |
| AMC430151        | SSX 193  | 2014-072354              | 2S |
| AMC430152        | SSX 194  | 2014-072355              | 2S |
| AMC430153        | SSX 195  | 2014-072356              | 2S |
| AMC430154        | SSX 196  | 2014-072357              | 2S |
| AMC430155        | SSX 197  | 2014-072358              | 2S |
| AMC430156        | SSX 198  | 2014-072359              | 2S |
| AMC430157        | SSX 199  | 2014-072360              | 2S |
| AMC430158        | SSX 200  | 2014-072361              | 2S |
| AMC430159        | SSX 201  | 2014-072362              | 2S |
| AMC430160        | SSX 202  | 2014-072363              | 2S |
| AMC430161        | SSX 203  | 2014-072364              | 2S |
| AMC430162        | SSX 204  | 2014-072365              | 2S |
| AMC430163        | SSX 205  | 2014-072366              | 2S |
| AMC430164        | SSX 206  | 2014-072367              | 2S |
| AMC430165        | SSX 207  | 2014-072368              | 2S |
| AMC430166        | SSX 208  | 2014-072369              | 2S |
| AMC430167        | SSX 209  | 2014-072370              | 2S |
| AMC430168        | SSX 210  | 2014-072371              | 2S |
| AMC430169        | SSX 211  | 2014-072372              | 2S |
| AMC430170        | SSX 212  | 2014-072373              | 2S |
| <u>AMC430171</u> | SSX 213  | 2014-072374              | 2S |
| AMC430583        | MFR 1    | 2015-014223              | 2S |

|                  |        |                          |        |  |  |     |
|------------------|--------|--------------------------|--------|--|--|-----|
| AMC430584        | MFR 2  | 2015-014224              | 1S; 2S |  |  | 662 |
| AMC430585        | MFR 3  | 2015-014225              | 1S; 2S |  |  | 663 |
| AMC430586        | MFR 4  | 2015-014226              | 1S; 2S |  |  | 664 |
| AMC430587        | MFR 5  | 2015-014227              | 1S; 2S |  |  | 665 |
| AMC430588        | MFR 6  | 2015-014228              | 1S     |  |  | 666 |
| AMC430589        | MFR 7  | 2015-014229; 2015-060880 | 2S     |  |  | 667 |
| AMC430590        | MFR 8  | 2015-014230              | 2S     |  |  | 668 |
| <u>AMC430591</u> | MFR 9  | 2015-014231              | 2S     |  |  | 669 |
| AMC435191        | MFF 1  | 2015-075688              | 2S     |  |  | 670 |
| AMC435192        | MFF 2  | 2015-075689              | 2S     |  |  | 671 |
| AMC435193        | MFF 3  | 2015-075690              | 2S     |  |  | 672 |
| AMC435194        | MFF 4  | 2015-075691              | 2S     |  |  | 673 |
| AMC435195        | MFF 5  | 2015-075692              | 2S     |  |  | 674 |
| AMC435196        | MFF 6  | 2015-075693              | 2S     |  |  | 675 |
| AMC435197        | MFF 7  | 2015-075694              | 2S     |  |  | 676 |
| AMC435198        | MFF 8  | 2015-075695              | 2S     |  |  | 677 |
| AMC435199        | MFF 9  | 2015-075696              | 2S     |  |  | 678 |
| AMC435200        | MFF 10 | 2015-075697              | 2S     |  |  | 679 |
| AMC435201        | MFF 11 | 2015-075698              | 2S     |  |  | 680 |
| AMC435202        | MFF 12 | 2015-075699              | 2S     |  |  | 681 |
| AMC435203        | MFF 13 | 2015-075700              | 2S     |  |  | 682 |
| AMC435204        | MFF 14 | 2015-075701              | 2S     |  |  | 683 |
| AMC435205        | MFF 15 | 2015-075702              | 2S     |  |  | 684 |
| AMC435206        | MFF 16 | 2015-075703              | 2S     |  |  | 685 |
| AMC435207        | MFF 17 | 2015-075704              | 2S     |  |  | 686 |
| AMC435208        | MFF 18 | 2015-075705              | 2S     |  |  | 687 |
| AMC435209        | MFF 19 | 2015-075706              | 2S     |  |  | 688 |
| AMC435210        | MFF 20 | 2015-075707              | 2S     |  |  | 689 |
| AMC435211        | MFF 21 | 2015-075708              | 2S     |  |  | 690 |
| AMC435212        | MFF 22 | 2015-075709              | 2S     |  |  | 691 |
| AMC435213        | MFF 23 | 2015-075710              | 2S     |  |  | 692 |
| AMC435214        | MFF 24 | 2015-075711              | 2S     |  |  | 693 |
| AMC435215        | MFF 25 | 2015-075712              | 2S     |  |  | 694 |
| AMC435216        | MFF 26 | 2015-075713              | 2S     |  |  | 695 |
| AMC435217        | MFF 27 | 2015-075714              | 2S     |  |  | 696 |
| AMC435218        | MFF 28 | 2015-075715              | 2S     |  |  | 697 |
| AMC435219        | MFF 29 | 2015-075716              | 2S     |  |  | 698 |
| AMC435220        | MFF 30 | 2015-075717              | 2S     |  |  | 699 |
| AMC435221        | MFF 31 | 2015-075718              | 2S     |  |  | 700 |
| AMC435222        | MFF 32 | 2015-075719              | 2S     |  |  | 701 |
| AMC435223        | MFF 33 | 2015-075720              | 2S     |  |  | 702 |
| AMC435224        | MFF 34 | 2015-075721              | 2S     |  |  | 703 |
| AMC435225        | MFF 35 | 2015-075722              | 2S     |  |  | 704 |
| AMC435226        | MFF 36 | 2015-075723              | 2S     |  |  | 705 |
| AMC435227        | MFF 37 | 2015-075724              | 2S     |  |  | 706 |



|           |        |             |    |     |             |     |
|-----------|--------|-------------|----|-----|-------------|-----|
| AMC435228 | MFF 38 | 2015-075725 | 2S | 12E | 23          | 707 |
| AMC435229 | MFF 39 | 2015-075726 | 2S | 12E | 23,26       | 708 |
| AMC435230 | MFF 40 | 2015-075727 | 2S | 12E | 23          | 709 |
| AMC435231 | MFF 41 | 2015-075728 | 2S | 12E | 23          | 710 |
| AMC435232 | MFF 42 | 2015-075729 | 2S | 12E | 23          | 711 |
| AMC435233 | MFF 43 | 2015-075730 | 2S | 12E | 23          | 712 |
| AMC435234 | MFF 44 | 2015-075731 | 2S | 12E | 23          | 713 |
| AMC435235 | MFF 45 | 2015-075732 | 2S | 12E | 23          | 714 |
| AMC435236 | MFF 46 | 2015-075733 | 2S | 12E | 23,26       | 715 |
| AMC435237 | MFF 47 | 2015-075734 | 2S | 12E | 23          | 716 |
| AMC435238 | MFF 48 | 2015-075735 | 2S | 12E | 23          | 717 |
| AMC435239 | MFF 49 | 2015-075736 | 2S | 12E | 23,26       | 718 |
| AMC435240 | MFF 50 | 2015-075737 | 2S | 12E | 23          | 719 |
| AMC435241 | MFF 51 | 2015-075738 | 2S | 12E | 23          | 720 |
| AMC435242 | MFF 52 | 2015-075739 | 2S | 12E | 23          | 721 |
| AMC435243 | MFF 53 | 2015-075740 | 2S | 12E | 23          | 722 |
| AMC435244 | MFF 54 | 2015-075741 | 2S | 12E | 23          | 723 |
| AMC435245 | MFF 55 | 2015-075742 | 2S | 12E | 23          | 724 |
| AMC435246 | MFF 56 | 2015-075743 | 2S | 12E | 23,24       | 725 |
| AMC435247 | MFF 57 | 2015-075744 | 2S | 12E | 24          | 726 |
| AMC435248 | MFF 58 | 2015-075745 | 2S | 12E | 24          | 727 |
| AMC435249 | MFF 59 | 2015-075746 | 2S | 12E | 14,23       | 728 |
| AMC435250 | MFF 60 | 2015-075747 | 2S | 12E | 14          | 729 |
| AMC435251 | MFF 61 | 2015-075748 | 2S | 12E | 14          | 730 |
| AMC435252 | MFF 62 | 2015-075749 | 2S | 12E | 14          | 731 |
| AMC435253 | MFF 63 | 2015-075750 | 2S | 12E | 14          | 732 |
| AMC435254 | MFF 64 | 2015-075751 | 2S | 12E | 14          | 733 |
| AMC435255 | MFF 65 | 2015-075752 | 2S | 12E | 14          | 734 |
| AMC435256 | MFF 66 | 2015-075753 | 2S | 12E | 14          | 735 |
| AMC435257 | MFF 67 | 2015-075754 | 2S | 12E | 11,14       | 736 |
| AMC435258 | MFF 68 | 2015-075755 | 2S | 12E | 11          | 737 |
| AMC435259 | MFF 69 | 2015-075756 | 2S | 12E | 11          | 738 |
| AMC435260 | MFF 70 | 2015-075757 | 2S | 12E | 14,23       | 739 |
| AMC435261 | MFF 71 | 2015-075758 | 2S | 12E | 14          | 740 |
| AMC435262 | MFF 72 | 2015-075759 | 2S | 12E | 13,14,23,24 | 741 |
| AMC435263 | MFF 73 | 2015-075760 | 2S | 12E | 14          | 742 |
| AMC435264 | MFF 74 | 2015-075761 | 2S | 12E | 14          | 743 |
| AMC435265 | MFF 75 | 2015-075762 | 2S | 12E | 13          | 744 |
| AMC435266 | MFF 76 | 2015-075763 | 2S | 12E | 14          | 745 |
| AMC435267 | MFF 77 | 2015-075764 | 2S | 12E | 14          | 746 |
| AMC435268 | MFF 78 | 2015-075765 | 2S | 12E | 13,14       | 747 |
| AMC435269 | MFF 79 | 2015-075766 | 2S | 12E | 14          | 748 |
| AMC435270 | MFF 80 | 2015-075767 | 2S | 12E | 11,14       | 749 |
| AMC435271 | MFF 81 | 2015-075768 | 2S | 12E | 11          | 750 |
| AMC435272 | MFF 82 | 2015-075769 | 2S | 12E | 11          | 751 |

RECEIVED  
BLM AZ STATE OFFICE  
2016 AUG 15 P 3:38  
PHOENIX, ARIZONA



AMC435274  
AMC435573

MFF 84  
MFF 83A

2015-075771  
2015-080801

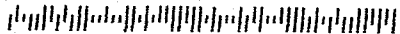
2S RECEIVED  
2S BLM AZ STATE OFFICE 11  
12E 11

752  
753

2016 AUG 15 P 3:38

Total Claims this Exhibit A: 753

PHOENIX, ARIZONA




7015 3010 0000 6344 6165


RioTinto

Kennecott Exploration Company  
224 North 2200 West  
Salt Lake City, Utah 84116  
USA

**Arizona State Office  
Bureau of Land Management  
One North Central, Suite 800  
Phoenix, AZ 85004-4427**



RECEIVED  
BLM AZ STATE OFFICE  
1 AUG 15 P 3 38  
PHOENIX, ARIZONA



**United States Department of the Interior**  
**Bureau of Land Management**  
DIV OF LANDS, MINRLS & ENERGY  
ONE N CENTRAL AVE  
PHOENIX, AZ 85004 -4427  
Phone: 602-417-9200

Receipt

No: 3631996

|  |  |
|--|--|
| <b>Transaction #:</b> 3735802          |  |
| <b>Date of Transaction:</b> 08/16/2016 |  |
| <b>CUSTOMER:</b>                       |  |
|  | KENNECOTT EXPLORATION CO<br>224 N 2200 W<br>SALT LAKE CITY, UT 84116-2955 US |

| LINE #        | QTY  | DESCRIPTION  | REMARKS                 | UNIT PRICE | TOTAL               |
|---------------|------|--|-------------------------|------------|---------------------|
| 1             | 1.00 | LOCATABLE MINERALS / MINING CLAIMS-<br>NOT NEW-UNADJUD, ONE AUTH NO.<br>ONLY / MINING CLAIM MONEY RECEIVED<br>CASES: AMC374570/\$116715.00 | MAINT FEE<br>2017 - 753 | - n/a -    | 116715.00           |
| <b>TOTAL:</b> |      |  |                         |            | <b>\$116,715.00</b> |

| PAYMENT INFORMATION |           |  |             |            |
|---------------------|-----------|--|-------------|------------|
| 1                   | AMOUNT:   | 116715.00  | POSTMARKED: | 08/11/2016 |
|                     | TYPE:     | CHECK  | RECEIVED:   | 08/15/2016 |
|                     | CHECK NO: | 0080001480   |             |            |
|                     | NAME:     | KENNECOTT EXPLORATION COMPANY<br>4700 S DAYBREAK PARKWAY<br>SOUTH JORDAN UT 84095 US |             |            |

|         |
|---------|
| REMARKS |
|         |

This receipt was generated by the automated BLM Collections and Billing System and is a paper representation of a portion of the official electronic record contained therein.

**NOTICE!!**

**These documents have been scanned!**

**Do not place un-scanned documents beneath this notice!**

**Do not remove this notice from this file!**

GPO Jacket No. 560-102  
Print Order 61540  
Rise Business Services, LLC  
Job=AZ15 5/6/2019



Box Number= AZ15022



Claim Begin-End: AMC435191-AMC435274

5 Miscellaneous



AZ15022-26

AMC434518-AMC435476



AMC 435191 428408  
428570 416924

**United States Department of the Interior**  
**Bureau of Land Management**  
DIV OF LANDS, MINRLS & ENERGY  
ONE N CENTRAL AVE  
PHOENIX, AZ 85004 -4427  
Phone: 602-417-9200

|         |         |
|---------|---------|
| Receipt |         |
| No:     | 4734227 |

|  |  |
|--|--|
| <b>Transaction #:</b> 4860128  |  |
| <b>Date of Transaction:</b> 05/11/2020   |  |
| <b>CUSTOMER:</b>   |  |
| BRONCO CREEK EXPLORATION INC.<br>1815 E WINSETT ST<br>TUCSON, AZ 85719-6547 US |  |

| LINE #        | QTY  | DESCRIPTION   | REMARKS | UNIT PRICE | TOTAL           |
|---------------|------|---|---------|------------|-----------------|
| 1             | 1.00 | LOCATABLE MINERALS / MINING CLAIMS-<br>NOT NEW-UNADJUD, ONE AUTH NO. ONLY /<br>MINING CLAIM MONEY RECEIVED<br>CASES: AMC435240/\$240.00 | AMEND   | - n/a -    | 240.00          |
| <b>TOTAL:</b> |      |   |         |            | <b>\$240.00</b> |

| PAYMENT INFORMATION |           |   |                      |
|---------------------|-----------|---|----------------------|
| 1                   | AMOUNT:   | 150.00  | POSTMARKED: N/A      |
|                     | TYPE:     | CHECK   | RECEIVED: 05/11/2020 |
|                     | CHECK NO: | 3955  |                      |
|                     | NAME:     | BRONCO CREEK EXPLORATION INC.<br>1815 E WINSETT ST<br>TUCSON AZ 85719-6547 US |                      |
| 2                   | AMOUNT:   | 90.00   | POSTMARKED: N/A      |
|                     | TYPE:     | CHECK   | RECEIVED: 05/11/2020 |
|                     | CHECK NO: | 3956  |                      |
|                     | NAME:     | BRONCO CREEK EXPLORATION INC.<br>1815 E WINSETT ST<br>TUCSON AZ 85719-6547 US |                      |

| REMARKS                         |
|---------------------------------|
| envelope w/ mining claims - tmc |

This receipt was generated by the automated BLM Collections and Billing System and is a paper representation of a portion of the official electronic record contained therein.

635 ENTERED 6/3/2020 - Rm



May 7, 2020

Bureau of Land Management  
One North Central Avenue, Suite 800  
Phoenix, AZ 85004-4427  
(602) 417-9200

To Whom It May Concern:

Please find the following documents enclosed on behalf of the claimant Bronco Creek Exploration, Inc., whose address is 1815 E Winsett St., Tucson, AZ 85719:

Federal unpatented lode mining claim filing documents and payment:

- 10 Amended Location Notices for recordation (MFF 50 - MFF52, MFF59 – MFF61, MF191 – MF193, MF200) located in T 2S, R 12E, in Pinal County, Arizona.
- Check # 345 totaling \$150.00 to cover the amended claim filing fees of \$15 per claim for the unpatented lode mining claim.

If there are any questions or problems, please contact me at (520) 624-4153.

Regards,




Chris Creel  
Land Manager  
Bronco Creek Exploration, Inc.

RECEIVED  
BLM AZ STATE OFFICE  
2020 MAY 11 A 8:27  
PHOENIX, ARIZONA

# 473 4227





Bronco Creek Exploration Inc.  
1815 East Winsett Street  
Tucson, Arizona 85719-6547

Tel: (520) 624-4153  
Fax: (520) 624-4192  
www.broncocreek.com

May 7, 2020

Bureau of Land Management  
One North Central Avenue, Suite 800  
Phoenix, AZ 85004-4427  
(602) 417-9200

To Whom It May Concern:

Please find the following documents enclosed on behalf of the claimant Bronco Creek Exploration, Inc., whose address is 1815 E Winsett St., Tucson, AZ 85719:

Federal unpatented lode mining claim filing documents and payment:

- 6 Amended Location Notices for the recordation (CK 151, CK 152, CK 182A, CK 185 - CK187) located in T 1S, R 12E, in Pinal County, Arizona.
- Check # 3956 totaling \$90.00 to cover the amended claim filing fees of \$15 per claim for the unpatented lode mining claim.

If there are any questions or problems, please contact me at (520) 624-4153.

Regards,

A handwritten signature in dark ink, appearing to be "C. Creel", written in a cursive style.

Chris Creel  
Land Manager  
Bronco Creek Exploration, Inc.

RECEIVED  
BUREAU OF LAND MANAGEMENT  
2020 MAY 11 A 8:25  
PHOENIX, ARIZONA



Bronco Creek Exploration Inc.  
1815 East Winsett Street  
Tucson, Arizona 85719-6547

Tel: (520) 624-4153  
Fax: (520) 624-4192  
www.broncocreek.com

November 23, 2015

After recording, return to:  
Bronco Creek Exploration, Inc.  
Attention: Chelsea Kreiner  
1815 East Winsett Street  
Tucson, AZ 85719-6547

Bureau of Land Management  
One North Central Avenue, Suite 800  
Phoenix, AZ 85004-4427  
(602) 417-9200

Attn: Mining Claims

Please accept the following documents enclosed on behalf of the claimant, Bronco Creek Exploration, Inc., of 1815 East Winsett Street, Tucson, Arizona 85719:

- New Claim Location documents for 84 claims (MFF 1-84) located in Township 2 South, Range 12 East, Pinal County, Arizona on September 1<sup>st</sup> through October 27<sup>th</sup>, 2015
- Check # 3084 totaling \$17,808 to cover the new claim filing fees of \$212 per claim for the 84 unpatented lode mining claims

If there are any questions or problems, please contact me at (520) 624-4153, [ckreiner@broncocreek.com](mailto:ckreiner@broncocreek.com) or at the address above. Thank you very much for your assistance.

Sincerely,

A handwritten signature in black ink, appearing to read "Chelsea Kreiner", written over a horizontal line.

Chelsea Kreiner  
Land & Permitting Manager

RECEIVED  
BLM AZ STATE OFFICE  
2015 NOV 24 A 9:41  
PHOENIX, ARIZONA

ANCI 35191



**NOTICE!!**

**These documents have been scanned!**

**Do not place un-scanned documents beneath this notice!**

**Do not remove this notice from this file!**

GPO Jacket No. 560-102  
Print Order 61540  
Rise Business Services, LLC  
Job=AZ15 5/6/2019



Box Number= AZ15022



Claim Begin-End: AMC435191-AMC435274

6 Location Notices-Amendments and Supporting Documents



AZ15022-26

AMC434518-AMC435476

# MINING CLAIM STATUS REPORT

Data Entered: 11/30/15 Rm

MTP Checked By: 11/13/15 Rm  
GEO Checked By: 11/12/15 Rm

LEAD SERIAL NUMBER: AMC 435191 thru AMC 435274

## NUMBER OF CLAIMS & TYPE:

84 LODE  
\_\_\_\_ PLACER  
\_\_\_\_ ASSOCIATION PLACER  
\_\_\_\_ MILL SITE  
\_\_\_\_ TUNNEL SITE

## CHARGES:

Location Fee @ \$37 = \$ 3108.00  
Processing Fee @ \$20 = \$ 1680.00  
Maintenance Fee @ \$155 = \$ 13020.00  
Add'l Maint Fee for Assoc Placer = \$  
**SUBTOTAL** \$ 17808.00  
Other Fees \$  
Other Fees \$  
**TOTAL** \$ 17808.00

TOTAL ACREAGE: N/A Per Claim  
(Placer Only)

NUMBER OF LOCATORS: 1

DOCUMENTS RECEIVED VIA: Over-the-Counter [ ] Mail ☒ TIMELY FILED: Yes ☒ No [ ]

LEGAL DESCRIPTION: T 2S R 12E SEC 11, 13-14, 22-24, 26-27, 21, 28  
T \_\_\_\_\_ R \_\_\_\_\_ SEC \_\_\_\_\_  
T \_\_\_\_\_ R \_\_\_\_\_ SEC \_\_\_\_\_  
T \_\_\_\_\_ R \_\_\_\_\_ SEC \_\_\_\_\_  
T \_\_\_\_\_ R \_\_\_\_\_ SEC \_\_\_\_\_

BLM [ ] FOREST SERVICE [ ] SUBJ TO PL 359: Yes [ ] No [ ]  
WILDERNESS AREA [ ]

SPLIT ESTATE: N/A [ ] SX [ ] PX [ ] OTHER [ ]  
SRHA [ ] Was proper Notice filed if located on SHRA Land? Yes [ ] No [ ]

## RECONVEYED MINERALS ON BLM LAND REQUIRE OPENING ORDER FROM 1944 TO 1993:

Open to Entry On \_\_\_\_\_ N/A [ ]

COMMENTS/STATUS: VOID [ ] PARTIALLY VOID [ ] PVT MINERALS [ ] WITHDRAWN LANDS [ ]

OTHER [ ] NO RIGHTS EXTENDED TO ANY PORTIONS OF CLAIMS OVERLYING

PATENTED LANDS. PATENT #'S 799351, 1103768, 658230, 413338, 627987.

[ ] Claimant acknowledges that portions of the following claim(s) site(s) may be void or voidable.

Printed Name of Claimant \_\_\_\_\_ Signature of Claimant \_\_\_\_\_

\*\*\*\*\*FINAL ADJUDICATION\*\*\*\*\*

DATE 3/15/2016 INITIALS Rm  
3/15/2016

AMC435191



When recorded, please return to:  
Bronco Creek Exploration  
1815 E. Winsett St.  
Tucson, AZ 85719

## LOCATION NOTICE FOR LODE MINING CLAIM

NOTICE IS HEREBY GIVEN that the **MFF 1**  
lode mining claim has been located by:  
**Bronco Creek Exploration, Inc.**  
**1815 E. Winsett St., Tucson, Arizona 85719.**

The general course of this claim is **east-west** and it is situated in **Pinal** County, Arizona. This claim is **600** feet in width and **800** feet in length. This claim runs from the location monument on which this location notice is posted approximately **790** feet in a **west** direction to the **west** end line and **10** feet in an **east** direction to the **east** end line. This claim is marked by six monuments, one at each corner and one at the center of each end line of the claim.

The location monument on which this notice is posted is situated within Section **22**, Township **2S**, Range **12E**, Gila Salt River Base and Meridian, Arizona and this claim encompasses portions of the following quarter section (s), section (s), Township (s) and Range (s):

**NE ¼ Sec. 21 and NW ¼ Sec. 22, T 2S, R 12E,**  
Gila Salt River Base and Meridian, Arizona.

The locality of this claim with reference to some natural object or permanent monument and additional information (if any) concerning its locality are as follows: The northwest corner of the claim is approximately:

**1,800** feet south and **5,300** feet west of the southwest section marker of Sec. 14, T2S, R12E.

DATED AND POSTED on the ground this 1 day of September, 2015.

LOCATOR (s) Andrew Faulkner [Signature]  
Agent for: Bronco Creek Exploration, Inc.

Form MCF100  
Revised July 2005

PHOENIX, ARIZONA

2015 NOV 24 A 9:41

RECEIVED  
BLM AZ STATE OFFICE

AMC4351911

# Lode Mining Claim Map

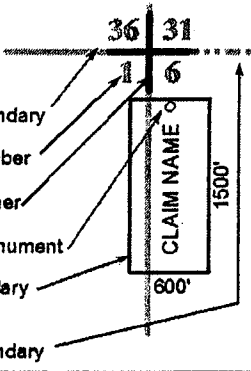
## Map of the MFF 1 Lode Claim

Map prepared from an actual field survey of said Lode Claim and attached to and hereby made a part of the Location Notice

1. Name and address of Locator of Claim: Bronco Creek Exploration Inc., 1815 E Winsett St., Tucson, AZ 85719
2. The lode mining claim is located in section(s) 21, 22, T 2S, R 12E, Gila and Salt River Base and Meridian, Pinal County, Arizona.
3. The corner, center-line, and location monuments are made up of 2" x 2" x 5' wooden posts marked with metal tags.
4. All claims 1500' long and 600' wide unless otherwise noted on this map and corresponding location notice.
5. The northwest corner of MFF 1 is approximately 1,800 feet south and 5,300 feet west of the surveyed southwest corner section marker of Sec. 14, T 2S, R 12E, Gila and Salt River Base and Meridian. Bearings and distance are grid north.

### KEY:

Section Boundary  
Section Number  
Section Corner  
Location Monument  
Claim Boundary  
Unsurveyed Section Boundary



16

15

21

800'

|       |        |        |        |
|-------|--------|--------|--------|
| MFF 1 | MFF 7  | MFF 13 | MFF 20 |
| MFF 2 | MFF 8  | MFF 14 | MFF 21 |
| MFF 3 | MFF 9  | MFF 15 | MFF 22 |
| MFF 4 | MFF 10 | MFF 16 | MFF 23 |
| MFF 5 | MFF 11 | MFF 17 | MFF 24 |
| MFF 6 | MFF 12 | MFF 18 | MFF 25 |

800'

0 4,000  
Feet

|        |
|--------|
| MFF 83 |
| MFF 69 |
| MFF 82 |
| MFF 84 |
| MFF 68 |
| MFF 81 |

MFF 67

MFF 66

MFF 65

MFF 64

MFF 63

MFF 62

MFF 61

MFF 60

MFF 59

MFF 58

MFF 57

MFF 56

MFF 55

MFF 54

MFF 53

MFF 52

MFF 51

MFF 50

MFF 49

MFF 48

MFF 47

MFF 46

MFF 78  
(300' x 300')

MFF 72

MFF 71

MFF 70

MFF 69

MFF 68

MFF 67

MFF 66

MFF 65

MFF 64

MFF 63

MFF 62

MFF 61

MFF 60

MFF 59

MFF 58

MFF 57

MFF 56

MFF 55

MFF 54

MFF 53

MFF 52

MFF 51

MFF 50

MFF 49

MFF 48

MFF 47

MFF 46

MFF 45

MFF 44

MFF 43

MFF 42

MFF 41

MFF 40

MFF 39

MFF 38

MFF 37

MFF 36

MFF 35

MFF 34

MFF 33

MFF 32

MFF 31

MFF 30

MFF 29

MFF 28

MFF 27

MFF 26

MFF 25

MFF 24

MFF 23

MFF 22

MFF 21

MFF 20

MFF 19

MFF 18

MFF 17

MFF 16

MFF 15

MFF 14

MFF 13

MFF 12

MFF 11

MFF 10

MFF 9

MFF 8

MFF 7

MFF 6

MFF 5

MFF 4

MFF 3

MFF 2

MFF 1

MFF 0

MFF -1

MFF -2

MFF -3

MFF -4

MFF -5

MFF -6

MFF -7

MFF -8

MFF -9

MFF -10

MFF -11

MFF -12

MFF -13

MFF -14

MFF -15

MFF -16

MFF -17

MFF -18

MFF -19

MFF -20

MFF -21

MFF -22

MFF -23

MFF -24

MFF -25

MFF -26

MFF -27

MFF -28

MFF -29

MFF -30

MFF -31

MFF -32

MFF -33

MFF -34

MFF -35

MFF -36

MFF -37

MFF -38

MFF -39

MFF -40

MFF -41

MFF -42

MFF -43

MFF -44

MFF -45

MFF -46

MFF -47

MFF -48

MFF -49

MFF -50

MFF -51

MFF -52

MFF -53

MFF -54

MFF -55

MFF -56

MFF -57

MFF -58

MFF -59

MFF -60

MFF -61

MFF -62

MFF -63

MFF -64

MFF -65

MFF -66

MFF -67

MFF -68

MFF -69

MFF -70

MFF -71

MFF -72

MFF -73

MFF -74

MFF -75

MFF -76

MFF -77

MFF -78

MFF -79

MFF -80

MFF -81

MFF -82

MFF -83

MFF -84

MFF -85

MFF -86

MFF -87

MFF -88

MFF -89

MFF -90

MFF -91

MFF -92

MFF -93

MFF -94

MFF -95

MFF -96

MFF -97

MFF -98

MFF -99

MFF -100

MFF -101

MFF -102

MFF -103

MFF -104

MFF -105

MFF -106

MFF -107

MFF -108

MFF -109

MFF -110

MFF -111

MFF -112

MFF -113

MFF -114

MFF -115

MFF -116

MFF -117

MFF -118

MFF -119

MFF -120

MFF -121

MFF -122

MFF -123

MFF -124

MFF -125

MFF -126

MFF -127

MFF -128

MFF -129

MFF -130

MFF -131

MFF -132

MFF -133

MFF -134

MFF -135

MFF -136

MFF -137

MFF -138

MFF -139

MFF -140

MFF -141

MFF -142

MFF -143

MFF -144

MFF -145

MFF -146

MFF -147

MFF -148

MFF -149

MFF -150

MFF -151

MFF -152

MFF -153

MFF -154

MFF -155

MFF -156

MFF -157

MFF -158

MFF -159

MFF -160

MFF -161

MFF -162

MFF -163

MFF -164

MFF -165

MFF -166

MFF -167

MFF -168

MFF -169

MFF -170

MFF -171

MFF -172

MFF -173

MFF -174

MFF -175

MFF -176

MFF -177

MFF -178

MFF -179

MFF -180

MFF -181

MFF -182

MFF -183

MFF -184

MFF -185

MFF -186

MFF -187

MFF -188

MFF -189

MFF -190

When recorded, please return to:  
Bronco Creek Exploration  
1815 E. Winsett St.  
Tucson, AZ 85719

## LOCATION NOTICE FOR LODE MINING CLAIM

NOTICE IS HEREBY GIVEN that the **MFF 2**  
lode mining claim has been located by:  
**Bronco Creek Exploration, Inc.**  
**1815 E. Winsett St., Tucson, Arizona 85719.**

The general course of this claim is **east-west** and it is situated in **Pinal County, Arizona**. This claim is **600** feet in width and **800** feet in length. This claim runs from the location monument on which this location notice is posted approximately **790** feet in a **west** direction to the **west** end line and **10** feet in an **east** direction to the **east** end line. This claim is marked by six monuments, one at each corner and one at the center of each end line of the claim.


The location monument on which this notice is posted is situated within Section **22**, Township **2S**, Range **12E**, Gila Salt River Base and Meridian, Arizona and this claim encompasses portions of the following quarter section (s), section (s), Township (s) and Range (s):

**NW & SW ¼ Sec. 22 and NE & SE ¼ Sec. 21, T 2S, R 12E,**  
Gila Salt River Base and Meridian, Arizona.

The locality of this claim with reference to some natural object or permanent monument and additional information (if any) concerning its locality are as follows: The northwest corner of the claim is approximately:  
**2,400** feet south and **5,300** feet west of the southwest section marker of Sec. 14, T2S, R12E.

DATED AND POSTED on the ground this 1 day of September, 2015.

LOCATOR (s)

  
Agent for: Bronco Creek Exploration, Inc.

Form MCF100  
Revised July 2005

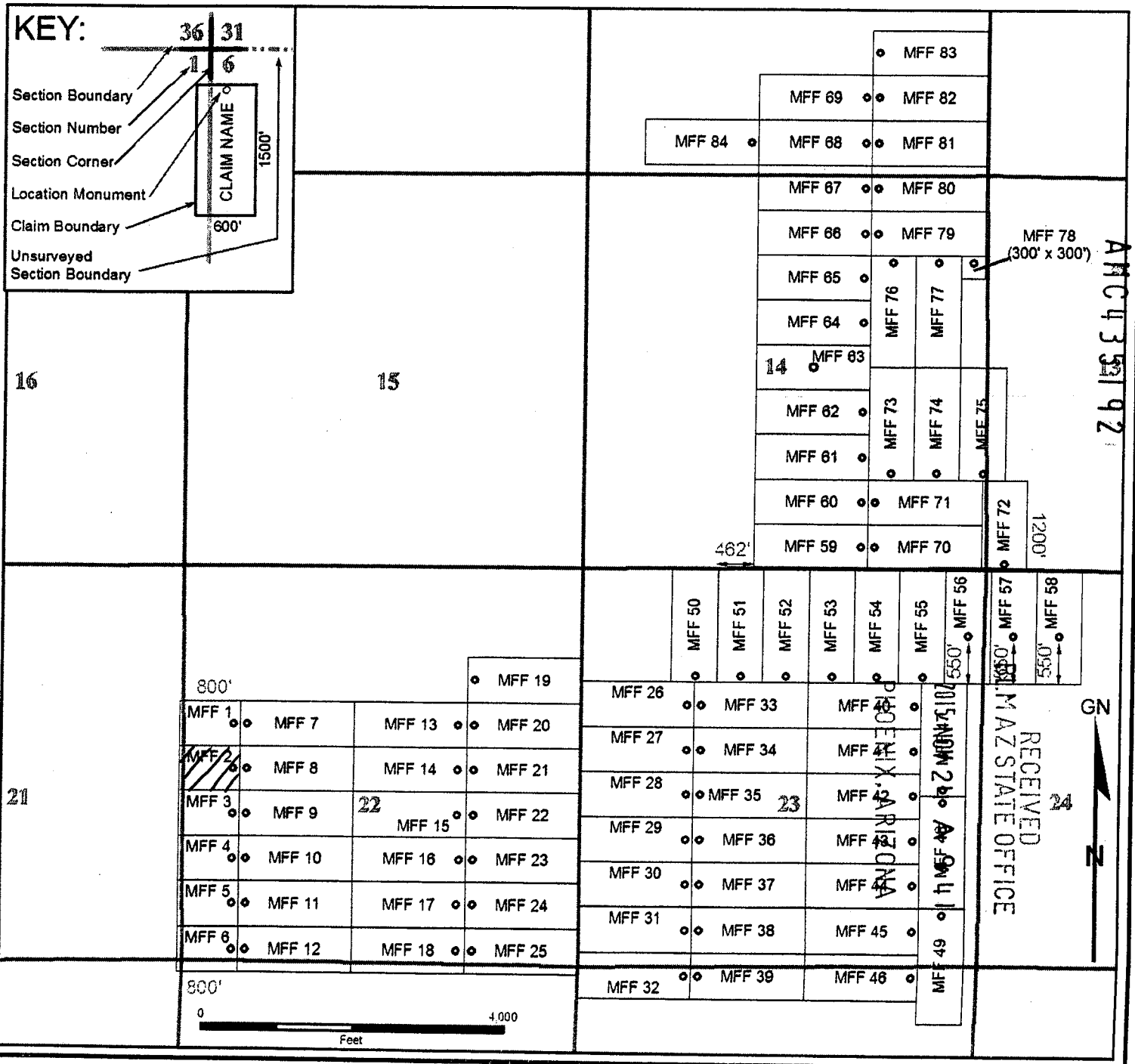
RECEIVED  
BLM AZ STATE OFFICE

AHC435192

## Map of the MFF 2 Lode Claim

Map prepared from an actual field survey of said Lode Claim and attached to and hereby made a part of the Location Notice

1. Name and address of Locator of Claim: Bronco Creek Exploration Inc., 1815 E Winsett St., Tucson, AZ 85719
2. The lode mining claim is located in section(s) 21, 22 T 2S, R 12E, Gila and Salt River Base and Meridian, Pinal County, Arizona.
3. The corner, center-line, and location monuments are made up of 2" x 2" x 5' wooden posts marked with metal tags.
4. All claims 1500' long and 600' wide unless otherwise noted on this map and corresponding location notice.
5. The northwest corner of MFF 1 is approximately 1,800 feet south and 5,300 feet west of the surveyed southwest corner section marker of Sec. 14, T 2S, R 12E, Gila and Salt River Base and Meridian. Bearings and distance are grid north.



When recorded, please return to:  
Bronco Creek Exploration  
1815 E. Winsett St.  
Tucson, AZ 85719

## LOCATION NOTICE FOR LODE MINING CLAIM

NOTICE IS HEREBY GIVEN that the **MFF 3**  
lode mining claim has been located by:  
**Bronco Creek Exploration, Inc.**  
**1815 E. Winsett St., Tucson, Arizona 85719.**

The general course of this claim is **east-west** and it is situated in **Pinal County, Arizona**. This claim is **600** feet in width and **800** feet in length. This claim runs from the location monument on which this location notice is posted approximately **790** feet in a **west** direction to the **west** end line and **10** feet in an **east** direction to the **east** end line. This claim is marked by six monuments, one at each corner and one at the center of each end line of the claim.

The location monument on which this notice is posted is situated within Section **22**, Township **2S**, Range **12E**, Gila Salt River Base and Meridian, Arizona and this claim encompasses portions of the following quarter section (s), section (s), Township (s) and Range (s):

**SE ¼ Sec. 21 & SW ¼ Sec. 22, T 2S, R 12E,**  
Gila Salt River Base and Meridian, Arizona.

The locality of this claim with reference to some natural object or permanent monument and additional information (if any) concerning its locality are as follows: The northwest corner of the claim is approximately:  
**3,000** feet south and **5,300** feet west of the southwest section marker of Sec. 14, T2S, R12E.

DATED AND POSTED on the ground this 1 day of September, 2015.

LOCATOR (s) \_\_\_\_\_

*Andrew Faulkner*  
Agent for: Bronco Creek Exploration, Inc.

Form MCF100  
Revised July 2005

PHOENIX, ARIZONA

2015 NOV 24 A 9:42

RECEIVED  
BLM AZ STATE OFFICE

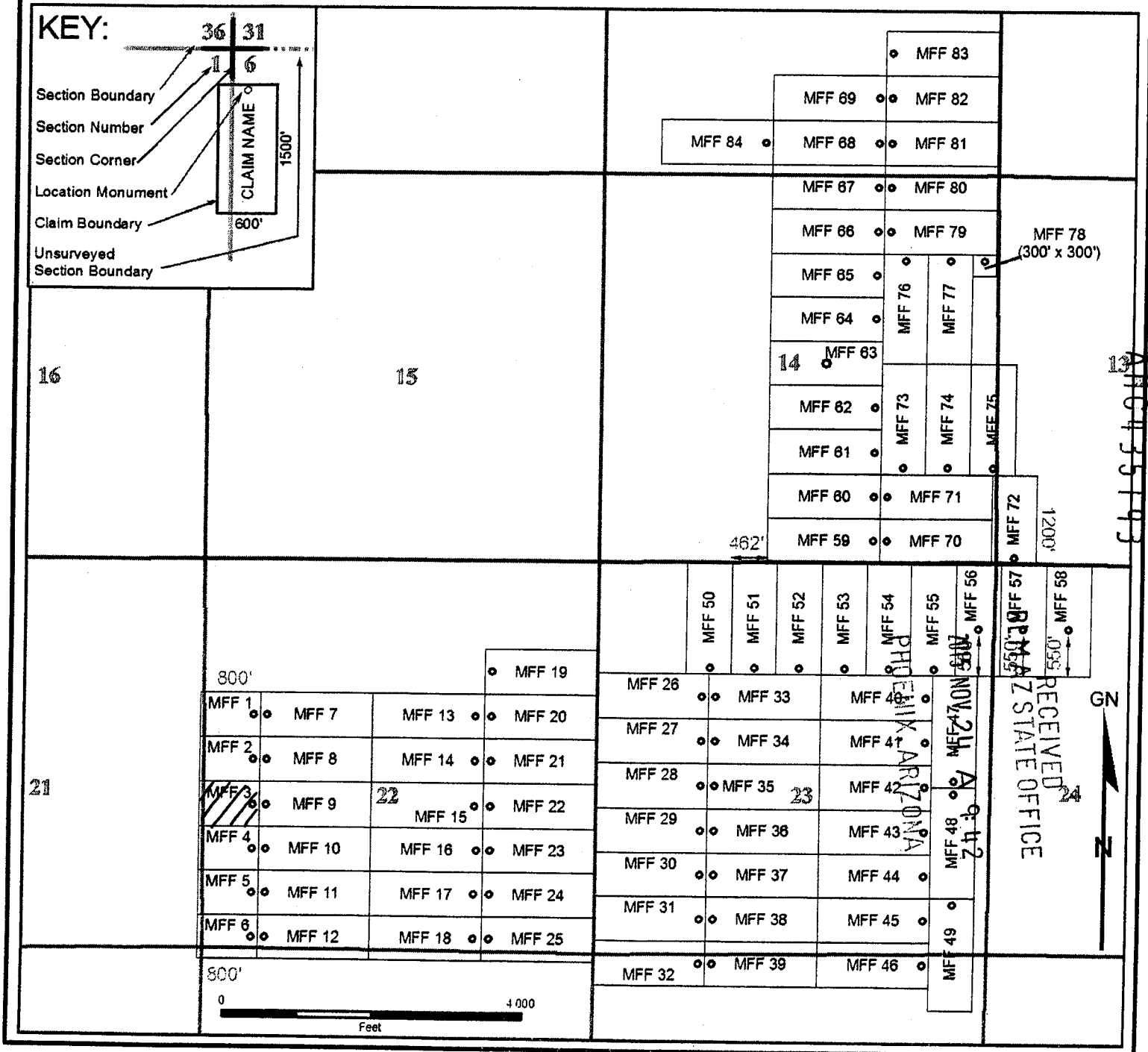
AMC435193

# Lode Mining Claim Map

## Map of the MFF 3 Lode Claim

Map prepared from an actual field survey of said Lode Claim and attached to and hereby made a part of the Location Notice

1. Name and address of Locator of Claim: Bronco Creek Exploration Inc., 1815 E Winsett St., Tucson, AZ 85719
2. The lode mining claim is located in section(s) 21, 22, T 2S, R 12E, Gila and Salt River Base and Meridian, Pinal County, Arizona.
3. The corner, center-line, and location monuments are made up of 2" x 2" x 5' wooden posts marked with metal tags.
4. All claims 1500' long and 600' wide unless otherwise noted on this map and corresponding location notice.
5. The northwest corner of MFF 1 is approximately 1,800 feet south and 5,300 feet west of the surveyed southwest corner section marker of Sec. 14, T 2S, R 12E, Gila and Salt River Base and Meridian. Bearings and distance are grid north.





When recorded, please return to:  
Bronco Creek Exploration  
1815 E. Winsett St.  
Tucson, AZ 85719

## LOCATION NOTICE FOR LODE MINING CLAIM

NOTICE IS HEREBY GIVEN that the **MFF 4**  
lode mining claim has been located by:  
**Bronco Creek Exploration, Inc.**  
**1815 E. Winsett St., Tucson, Arizona 85719.**

The general course of this claim is **east-west** and it is situated in **Pinal County, Arizona**. This claim is **600** feet in width and **800** feet in length. This claim runs from the location monument on which this location notice is posted approximately **790** feet in a **west** direction to the **west** end line and **10** feet in an **east** direction to the **east** end line. This claim is marked by six monuments, one at each corner and one at the center of each end line of the claim.


The location monument on which this notice is posted is situated within Section **22**, Township **2S**, Range **12E**, Gila Salt River Base and Meridian, Arizona and this claim encompasses portions of the following quarter section (s), section (s), Township (s) and Range (s):

**SE ¼ Sec. 21 and SW ¼ Sec. 22, T 2S, R 12E,**  
Gila Salt River Base and Meridian, Arizona.

The locality of this claim with reference to some natural object or permanent monument and additional information (if any) concerning its locality are as follows: The northwest corner of the claim is approximately:  
**3,600** feet south and **5,300** feet west of the southwest section marker of Sec. 14, T2S, R12E.

DATED AND POSTED on the ground this 1 day of September, 2015.

LOCATOR (s)

  
Agent for: Bronco Creek Exploration, Inc.

Form MCF100  
Revised July 2005

RECEIVED  
BLM AZ STATE OFFICE  
2015 NOV 24 A 9:42  
PHOENIX, ARIZONA

AMC435194

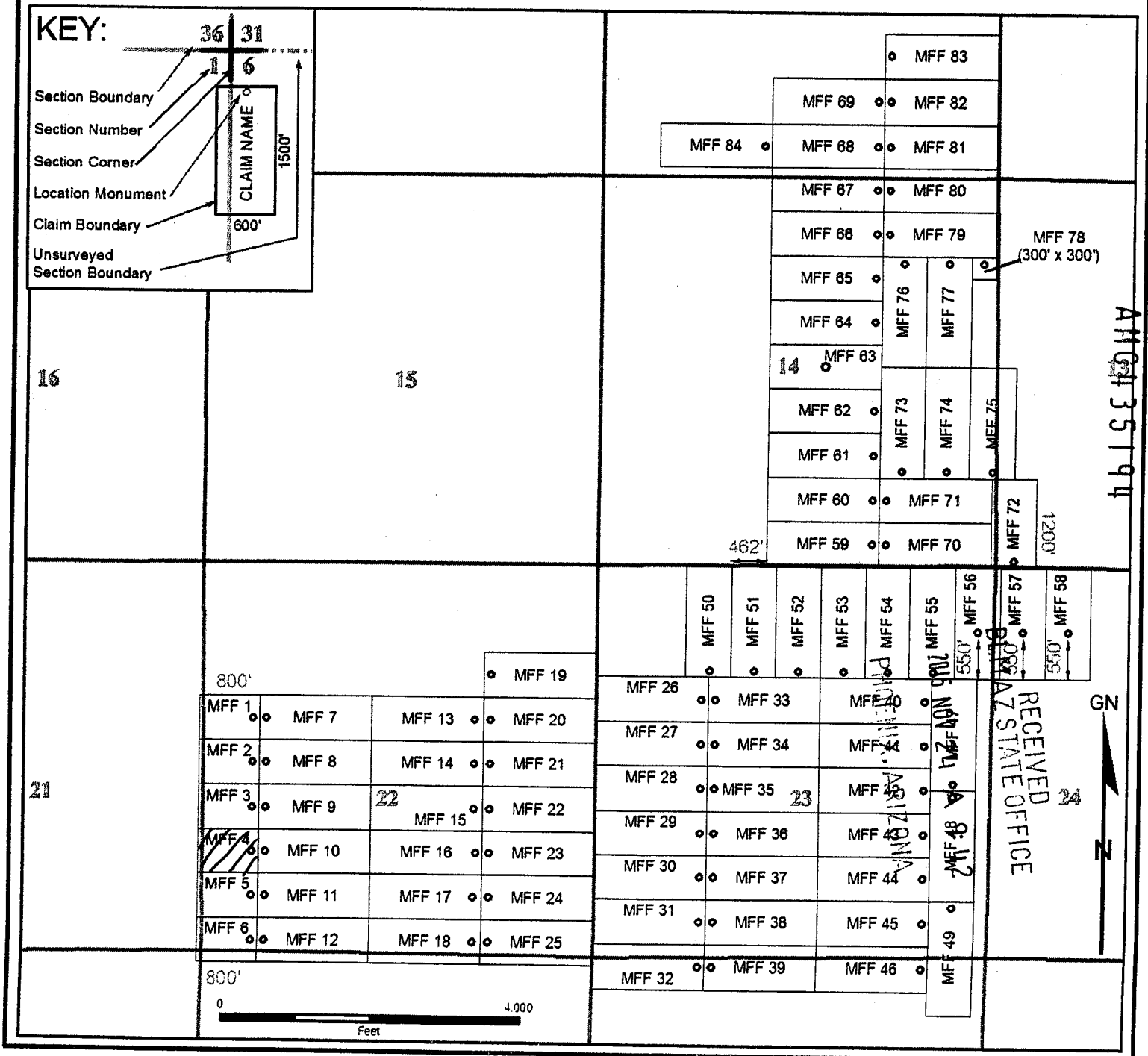
Map of the MFF 4 Lode Claim

1. Name and address of Locator of Claim: Bronco Creek Exploration Inc., 1815 E Winsett St., Tucson, AZ 85719

3. The corner, center-line, and location monuments are made up of 2" x 2" x 5' wooden posts marked with metal tags.

4. All claims 1500' long and 600' wide unless otherwise noted on this map and corresponding location notice.

5. The northwest corner of MFF 1 is approximately 1,800 feet south and 5,300 feet west of the surveyed southwest corner section marker of Sec. 14, T 2S, R 12E, Gila and Salt River Base and Meridian. Bearings and distance are grid north.



When recorded, please return to:  
Bronco Creek Exploration  
1815 E. Winsett St.  
Tucson, AZ 85719

## LOCATION NOTICE FOR LODE MINING CLAIM

NOTICE IS HEREBY GIVEN that the **MFF 5**  
lode mining claim has been located by:  
**Bronco Creek Exploration, Inc.**  
**1815 E. Winsett St., Tucson, Arizona 85719.**

The general course of this claim is **east-west** and it is situated in **Pinal** County, Arizona. This claim is **600** feet in width and **800** feet in length. This claim runs from the location monument on which this location notice is posted approximately **790** feet in a **west** direction to the **west** end line and **10** feet in an **east** direction to the **east** end line. This claim is marked by six monuments, one at each corner and one at the center of each end line of the claim.

The location monument on which this notice is posted is situated within Section **22**, Township **2S**, Range **12E**, Gila Salt River Base and Meridian, Arizona and this claim encompasses portions of the following quarter section (s), section (s), Township (s) and Range (s):

**SE ¼ Sec. 21 and SW ¼ Sec. 22, T 2S, R 12E,**  
Gila Salt River Base and Meridian, Arizona.

The locality of this claim with reference to some natural object or permanent monument and additional information (if any) concerning its locality are as follows: The northwest corner of the claim is approximately:  
**4,200** feet south and **5,300** feet west of the southwest section marker of Sec. 14, T2S, R12E.

DATED AND POSTED on the ground this 1 day of September, 2015.

LOCATOR (s)

  
Andrew Faulkner  
Agent for: Bronco Creek Exploration, Inc.

Form MCF 100  
Revised July 2005

PHOENIX, ARIZONA

2015 NOV 24 A 9:42

RECEIVED  
BLM AZ STATE OFFICE

AMC435195

# Lode Mining Claim Map

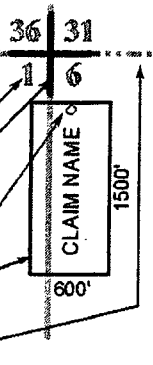
## Map of the MFF 5 Lode Claim

Map prepared from an actual field survey of said Lode Claim and attached to and hereby made a part of the Location Notice

1. Name and address of Locator of Claim: Bronco Creek Exploration Inc., 1815 E Winsett St., Tucson, AZ 85719
2. The lode mining claim is located in section(s) 21, 22 T 2S, R 12E, Gila and Salt River Base and Meridian, Pinal County, Arizona.
3. The corner, center-line, and location monuments are made up of 2" x 2" x 5' wooden posts marked with metal tags.
4. All claims 1500' long and 600' wide unless otherwise noted on this map and corresponding location notice.
5. The northwest corner of MFF 1 is approximately 1,800 feet south and 5,300 feet west of the surveyed southwest corner section marker of Sec. 14, T 2S, R 12E, Gila and Salt River Base and Meridian. Bearings and distance are grid north.

### KEY:

- Section Boundary
- Section Number
- Section Corner
- Location Monument
- Claim Boundary
- Unsurveyed Section Boundary

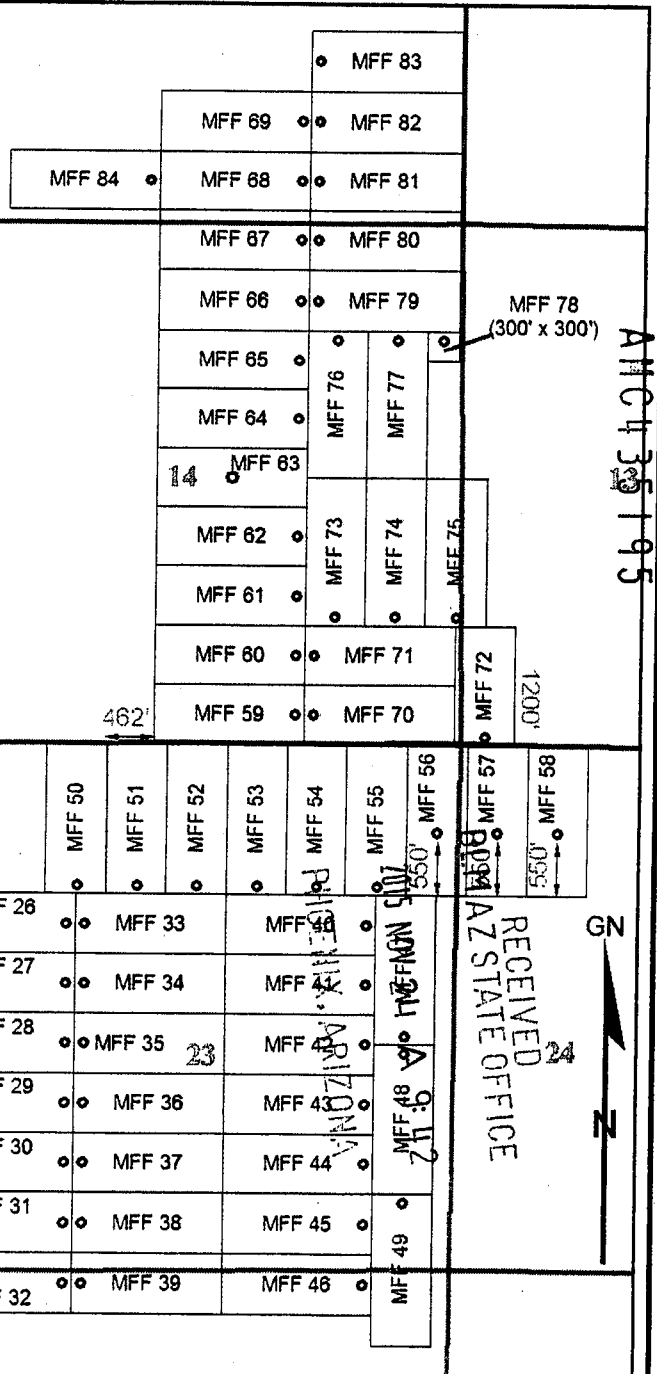


16

15

21

|       |        |        |        |
|-------|--------|--------|--------|
| 800'  |        | MFF 19 |        |
| MFF 1 | MFF 7  | MFF 13 | MFF 20 |
| MFF 2 | MFF 8  | MFF 14 | MFF 21 |
| MFF 3 | MFF 9  | MFF 15 | MFF 22 |
| MFF 4 | MFF 10 | MFF 16 | MFF 23 |
| MFF 5 | MFF 11 | MFF 17 | MFF 24 |
| MFF 6 | MFF 12 | MFF 18 | MFF 25 |



ANCH 35195

GN  
N

RECEIVED  
ARIZONA  
STATE OFFICE

When recorded, please return to:  
Bronco Creek Exploration  
1815 E. Winsett St.  
Tucson, AZ 85719

## LOCATION NOTICE FOR LODE MINING CLAIM

NOTICE IS HEREBY GIVEN that the **MFF 6**  
lode mining claim has been located by:  
**Bronco Creek Exploration, Inc.**  
**1815 E. Winsett St., Tucson, Arizona 85719.**

The general course of this claim is **east-west** and it is situated in **Pinal** County, Arizona. This claim is **600** feet in width and **800** feet in length. This claim runs from the location monument on which this location notice is posted approximately **790** feet in a **west** direction to the **west** end line and **10** feet in an **east** direction to the **east** end line. This claim is marked by six monuments, one at each corner and one at the center of each end line of the claim.

The location monument on which this notice is posted is situated within Section **22**, Township **2S**, Range **12E**, Gila Salt River Base and Meridian, Arizona and this claim encompasses portions of the following quarter section (s), section (s), Township (s) and Range (s):

**SE ¼ Sec. 21 and NE ¼ Sec. 28 and SW ¼ Sec. 22 and NW ¼ Sec. 27, T 2S, R 12E,**  
Gila Salt River Base and Meridian, Arizona.

The locality of this claim with reference to some natural object or permanent monument and additional information (if any) concerning its locality are as follows: The northwest corner of the claim is approximately:  
**4,800** feet south and **5,300** feet west of the southwest section marker of Sec. 14, T2S, R12E.

DATED AND POSTED on the ground this 1 day of September, 2015.

LOCATOR (s) \_\_\_\_\_

*Andrew Faulkner*  
Agent for: Bronco Creek Exploration, Inc.

Form MCP100

Revised July 2005

RECEIVED  
BLM AZ STATE OFFICE  
2015 NOV 24 A 9:42  
PHOENIX, ARIZONA

AMC435196

# Lode Mining Claim Map

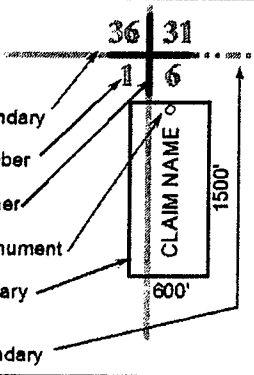
## Map of the MFF 6 Lode Claim

Map prepared from an actual field survey of said Lode Claim and attached to and hereby made a part of the Location Notice

1. Name and address of Locator of Claim: Bronco Creek Exploration Inc., 1815 E Winsett St., Tucson, AZ 85719
2. The lode mining claim is located in section(s) 21, 12, 27, 15 2S, R 12E, Gila and Salt River Base and Meridian, Pinal County, Arizona.
3. The corner, center-line, and location monuments are made up of 2" x 2" x 5' wooden posts marked with metal tags.
4. All claims 1500' long and 600' wide unless otherwise noted on this map and corresponding location notice.
5. The northwest corner of MFF 1 is approximately 1,800 feet south and 5,300 feet west of the surveyed southwest corner section marker of Sec. 14, T 2S, R 12E, Gila and Salt River Base and Meridian. Bearings and distance are grid north.

### KEY:

Section Boundary  
Section Number  
Section Corner  
Location Monument  
Claim Boundary  
Unsurveyed Section Boundary



16

15

21

|       |        |        |        |
|-------|--------|--------|--------|
| 800'  |        | MFF 19 |        |
| MFF 1 | MFF 7  | MFF 13 | MFF 20 |
| MFF 2 | MFF 8  | MFF 14 | MFF 21 |
| MFF 3 | MFF 9  | MFF 15 | MFF 22 |
| MFF 4 | MFF 10 | MFF 16 | MFF 23 |
| MFF 5 | MFF 11 | MFF 17 | MFF 24 |
| MFF 6 | MFF 12 | MFF 18 | MFF 25 |

800'

0 4 000  
Feet

|        |                      |
|--------|----------------------|
| MFF 83 |                      |
| MFF 69 | MFF 82               |
| MFF 84 | MFF 81               |
| MFF 68 | MFF 80               |
| MFF 67 | MFF 79               |
| MFF 66 | MFF 78 (300' x 300') |
| MFF 65 | MFF 76               |
| MFF 64 | MFF 77               |
| MFF 63 | MFF 75               |
| MFF 62 | MFF 74               |
| MFF 61 | MFF 73               |
| MFF 60 | MFF 72               |
| MFF 59 | MFF 71               |
| MFF 58 | MFF 70               |

MFF 50

MFF 51

MFF 52

MFF 53

MFF 54

MFF 55

MFF 56

MFF 57

MFF 58

|        |        |        |
|--------|--------|--------|
| MFF 26 | MFF 33 | MFF 40 |
| MFF 27 | MFF 34 | MFF 41 |
| MFF 28 | MFF 35 | MFF 42 |
| MFF 29 | MFF 36 | MFF 43 |
| MFF 30 | MFF 37 | MFF 44 |
| MFF 31 | MFF 38 | MFF 45 |
| MFF 32 | MFF 39 | MFF 46 |

MFF 47

MFF 48

MFF 49

MFF 50

GN  
N

APC 135196

RECEIVED  
STATE OFFICE

When recorded, please return to:  
Bronco Creek Exploration  
1815 E. Winsett St.  
Tucson, AZ 85719

## LOCATION NOTICE FOR LODE MINING CLAIM

NOTICE IS HEREBY GIVEN that the **MFF 7**  
lode mining claim has been located by:  
**Bronco Creek Exploration, Inc.**  
**1815 E. Winsett St., Tucson, Arizona 85719.**

The general course of this claim is **east-west** and it is situated in **Pinal County, Arizona**. This claim is **600** feet in width and **1,500** feet in length. This claim runs from the location monument on which this location notice is posted approximately **10** feet in a **west** direction to the **west** end line and **1,490** feet in an **east** direction to the **east** end line. This claim is marked by six monuments, one at each corner and one at the center of each end line of the claim. The boundaries of this claim are defined to include all land open to entry up to the boundaries of Pinal County parcel 105-17-0010. All attempts were made to place monuments on boundary lines without entry or location on private lands.


The location monument on which this notice is posted is situated within **Section 22**, Township **2S**, Range **12E**, Gila Salt River Base and Meridian, Arizona and this claim encompasses portions of the following quarter section (s), section (s), Township (s) and Range (s):

**NW ¼ Sec. 22, T 2S, R 12E,**  
Gila Salt River Base and Meridian, Arizona.

The locality of this claim with reference to some natural object or permanent monument and additional information (if any) concerning its locality are as follows: The northwest corner of the claim is approximately:  
**1,800** feet south and **4,500** feet west of the southwest section marker of Sec. 14, T2S, R12E.

DATED AND POSTED on the ground this 1 day of September, 2015.

LOCATOR (s)

 Andrew Farkner

Agent for: Bronco Creek Exploration, Inc.

Form MCF100  
Revised July 2005

RECEIVED  
BLM AZ STATE OFFICE  
2015 NOV 24 A 9:42  
PHOENIX, ARIZONA

AMC 435197

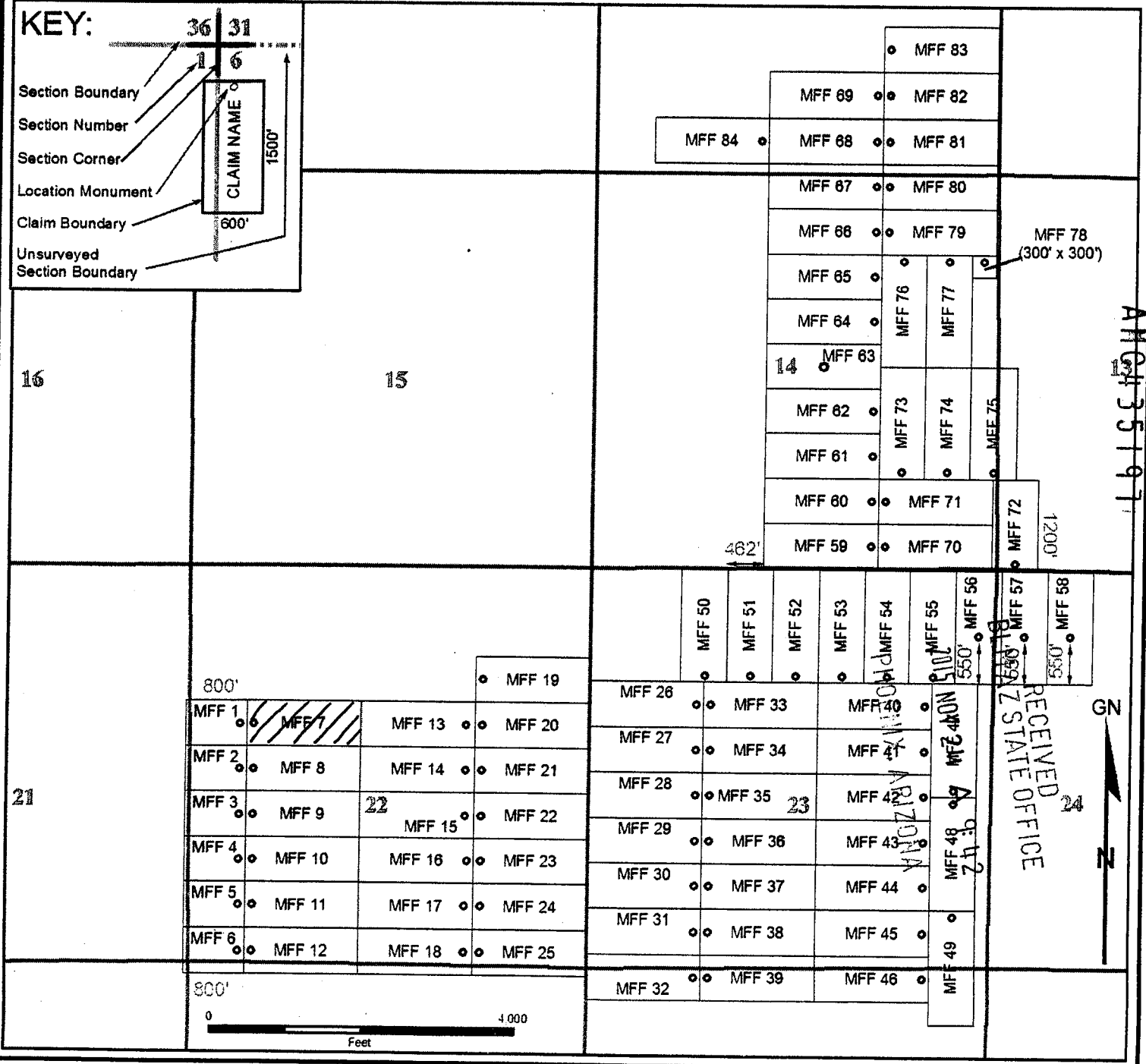
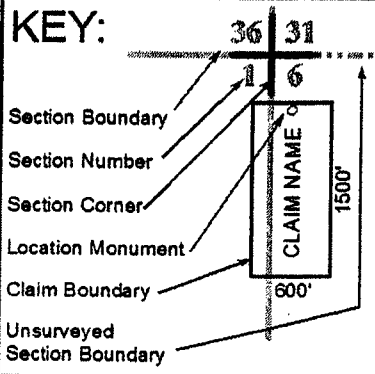
# Lode Mining Claim Map

## Map of the MFF 7 Lode Claim

Map prepared from an actual field survey of said Lode Claim and attached to and hereby made a part of the Location Notice

1. Name and address of Locator of Claim: Bronco Creek Exploration Inc., 1815 E Winsett St., Tucson, AZ 85719
2. The lode mining claim is located in section(s) 22, T 2S, R 12E, Gila and Salt River Base and Meridian, Pinal County, Arizona.
3. The corner, center-line, and location monuments are made up of 2" x 2" x 5' wooden posts marked with metal tags.
4. All claims 1500' long and 600' wide unless otherwise noted on this map and corresponding location notice.
5. The northwest corner of MFF 1 is approximately 1,800 feet south and 5,300 feet west of the surveyed southwest corner section marker of Sec. 14, T 2S, R 12E, Gila and Salt River Base and Meridian. Bearings and distance are grid north.

### KEY:





When recorded, please return to:  
Bronco Creek Exploration  
1815 E. Winsett St.  
Tucson, AZ 85719

## LOCATION NOTICE FOR LODE MINING CLAIM

NOTICE IS HEREBY GIVEN that the **MFF 8**  
lode mining claim has been located by:  
**Bronco Creek Exploration, Inc.**  
**1815 E. Winsett St., Tucson, Arizona 85719.**

The general course of this claim is **east-west** and it is situated in **Pinal County, Arizona**. This claim is **600** feet in width and **1,500** feet in length. This claim runs from the location monument on which this location notice is posted approximately **10** feet in a **west** direction to the **west** end line and **1,490** feet in an **east** direction to the **east** end line. This claim is marked by six monuments, one at each corner and one at the center of each end line of the claim. The boundaries of this claim are defined to include all land open to entry up to the boundaries of Pinal County parcel 105-17-0010. All attempts were made to place monuments on boundary lines without entry or location on private lands.

The location monument on which this notice is posted is situated within Section **22**, Township **2S**, Range **12E**, Gila Salt River Base and Meridian, Arizona and this claim encompasses portions of the following quarter section (s), section (s), Township (s) and Range (s):

**NW & SW ¼ Sec. 22, T 2S, R 12E,**  
Gila Salt River Base and Meridian, Arizona.

The locality of this claim with reference to some natural object or permanent monument and additional information (if any) concerning its locality are as follows: The northwest corner of the claim is approximately:  
**2,400** feet south and **4,500** feet west of the southwest section marker of Sec. **14**, T2S, R12E.

DATED AND POSTED on the ground this 1 day of September, 2015.

LOCATOR (s)

*A. Ranch*

*Andrew Fairbairn*

Agent for: Bronco Creek Exploration, Inc.

Form MCF100  
Revised July 2005

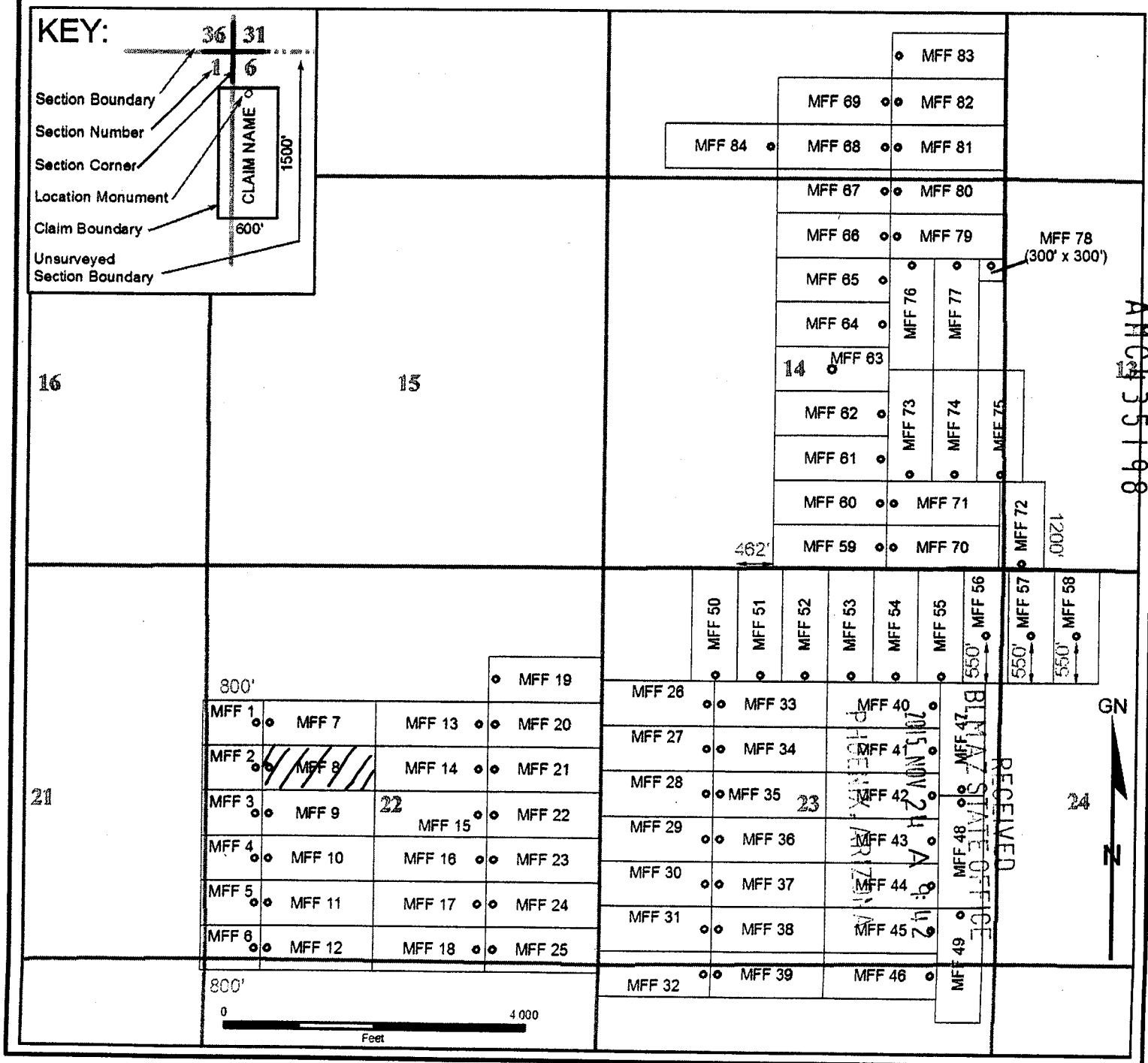
AMC435198

RECEIVED  
BLM AZ STATE OFFICE

SEP 24 A 9:42  
PINAL COUNTY, ARIZONA

### Map of the MFF 8 Lode Claim

5. The northwest corner of MFF 1 is approximately 1,800 feet south and 5,300 feet west of the surveyed southwest corner section marker of Sec. 14, T 2S, R 12E, Gila and Salt River Base and Meridian. Bearings and distance are grid north.



When recorded, please return to:  
Bronco Creek Exploration  
1815 E. Winsett St.  
Tucson, AZ 85719

## LOCATION NOTICE FOR LODE MINING CLAIM

NOTICE IS HEREBY GIVEN that the **MFF 9**  
lode mining claim has been located by:  
**Bronco Creek Exploration, Inc.**  
**1815 E. Winsett St., Tucson, Arizona 85719.**

The general course of this claim is **east-west** and it is situated in **Pinal** County, Arizona. This claim is **600** feet in width and **1,500** feet in length. This claim runs from the location monument on which this location notice is posted approximately **10** feet in a **west** direction to the **west** end line and **1,490** feet in an **east** direction to the **east** end line. This claim is marked by six monuments, one at each corner and one at the center of each end line of the claim. The boundaries of this claim are defined to include all land open to entry up to the boundaries of Pinal County parcel 105-17-0010. All attempts were made to place monuments on boundary lines without entry or location on private lands.

The location monument on which this notice is posted is situated within Section **22**, Township **2S**, Range **12E**, Gila Salt River Base and Meridian, Arizona and this claim encompasses portions of the following quarter section (s), section (s), Township (s) and Range (s):

**SW ¼ Sec. 22, T 2S, R 12E,**  
Gila Salt River Base and Meridian, Arizona.

The locality of this claim with reference to some natural object or permanent monument and additional information (if any) concerning its locality are as follows: The northwest corner of the claim is approximately:  
**3,000** feet south and **4,500** feet west of the southwest section marker of Sec. 14, T2S, R12E.

DATED AND POSTED on the ground this 1 day of September, 2015

LOCATOR (s)

*Andrew Faulkner*  
Agent for: Bronco Creek Exploration, Inc.

Form MCF100  
Revised July 2005

AMC435199

RECEIVED  
BLM AZ STATE OFFICE  
NOV 24 A 9:42  
GILBERT, ARIZONA

# Lode Mining Claim Map

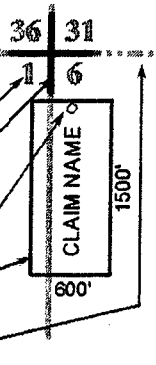
## Map of the MFF 9 Lode Claim

Map prepared from an actual field survey of said Lode Claim and attached to and hereby made a part of the Location Notice

1. Name and address of Locator of Claim: Bronco Creek Exploration Inc., 1815 E Winsett St., Tucson, AZ 85719
2. The lode mining claim is located in section(s) 22, T 2S, R 12E, Gila and Salt River Base and Meridian, Pinal County, Arizona.
3. The corner, center-line, and location monuments are made up of 2" x 2" x 5' wooden posts marked with metal tags.
4. All claims 1500' long and 600' wide unless otherwise noted on this map and corresponding location notice.
5. The northwest corner of MFF 1 is approximately 1,800 feet south and 5,300 feet west of the surveyed southwest corner section marker of Sec. 14, T 2S, R 12E, Gila and Salt River Base and Meridian. Bearings and distance are grid north.

### KEY:

Section Boundary  
Section Number  
Section Corner  
Location Monument  
Claim Boundary  
Unsurveyed Section Boundary



16

15

21

|       |        |        |        |        |
|-------|--------|--------|--------|--------|
| 800'  |        |        |        | MFF 19 |
| MFF 1 | MFF 7  | MFF 13 | MFF 20 |        |
| MFF 2 | MFF 8  | MFF 14 | MFF 21 |        |
| MFF 3 | MFF 9  | MFF 15 | MFF 22 |        |
| MFF 4 | MFF 10 | MFF 16 | MFF 23 |        |
| MFF 5 | MFF 11 | MFF 17 | MFF 24 |        |
| MFF 6 | MFF 12 | MFF 18 | MFF 25 |        |
| 800'  |        |        |        |        |

0 4,000  
Feet

|           |           |           |          |          |                      |
|-----------|-----------|-----------|----------|----------|----------------------|
|           |           | ● MFF 83  |          |          |                      |
|           |           | MFF 69 ●● | ● MFF 82 |          |                      |
| MFF 84 ●  | MFF 68 ●● | ● MFF 81  |          |          |                      |
|           |           | MFF 67 ●● | ● MFF 80 |          |                      |
|           |           | MFF 66 ●● | ● MFF 79 |          |                      |
|           |           | MFF 65 ●  | ●        | ●        | MFF 78 (300' x 300') |
|           |           | MFF 64 ●  | MFF 76 ● | MFF 77 ● |                      |
| 14 ●      | MFF 63 ●  |           |          |          |                      |
|           |           | MFF 62 ●  | MFF 73 ● | MFF 74 ● | MFF 75 ●             |
|           |           | MFF 61 ●  |          |          |                      |
|           |           | MFF 60 ●● | ● MFF 71 |          |                      |
| 462'      | MFF 59 ●● | ● MFF 70  |          | MFF 72 ● | 1200'                |
| MFF 50 ●  | MFF 51 ●  | MFF 52 ●  | MFF 53 ● | MFF 54 ● | MFF 55 ●             |
| MFF 26 ●● | ● MFF 33  |           | MFF 40 ● |          | MFF 56 ●             |
| MFF 27 ●● | ● MFF 34  |           | MFF 41 ● |          | MFF 57 ●             |
| MFF 28 ●● | ● MFF 35  |           | MFF 42 ● |          | MFF 58 ●             |
| MFF 29 ●● | ● MFF 36  |           | MFF 43 ● |          | 550'                 |
| MFF 30 ●● | ● MFF 37  |           | MFF 44 ● |          | 550'                 |
| MFF 31 ●● | ● MFF 38  |           | MFF 45 ● |          | 550'                 |
| MFF 32 ●● | ● MFF 39  |           | MFF 46 ● |          | 550'                 |

RECEIVED  
STATE OFFICE

GN  
N

ARIZONA

RECEIVED  
BUREAU OF LANDS  
STATE OFFICE

GN  
N

When recorded, please return to:  
Bronco Creek Exploration  
1815 E. Winsett St.  
Tucson, AZ 85719

## LOCATION NOTICE FOR LODE MINING CLAIM

NOTICE IS HEREBY GIVEN that the **MFF 10**  
lode mining claim has been located by:  
**Bronco Creek Exploration, Inc.**  
**1815 E. Winsett St., Tucson, Arizona 85719.**

The general course of this claim is **east-west** and it is situated in **Pinal** County, Arizona. This claim is **600** feet in width and **1,500** feet in length. This claim runs from the location monument on which this location notice is posted approximately **10** feet in a **west** direction to the **west** end line and **1,490** feet in an **east** direction to the **east** end line. This claim is marked by six monuments, one at each corner and one at the center of each end line of the claim.

The location monument on which this notice is posted is situated within Section **22**, Township **2S**, Range **12E**, Gila Salt River Base and Meridian, Arizona and this claim encompasses portions of the following quarter section (s), section (s), Township (s) and Range (s):

**SW ¼ Sec. 22, T 2S, R 12E,**  
Gila Salt River Base and Meridian, Arizona.

The locality of this claim with reference to some natural object or permanent monument and additional information (if any) concerning its locality are as follows: The northwest corner of the claim is approximately:

**3,600** feet south and **4,500** feet west of the southwest section marker of Sec. **14**, T**2S**, R**12E**.

DATED AND POSTED on the ground this 1 day of September, 2015.

LOCATOR (s) Andrew Faulkner

Agent for: Bronco Creek Exploration, Inc.

Form MCF100  
Revised July 2005

RECEIVED  
BLM AZ STATE OFFICE

AMC435200

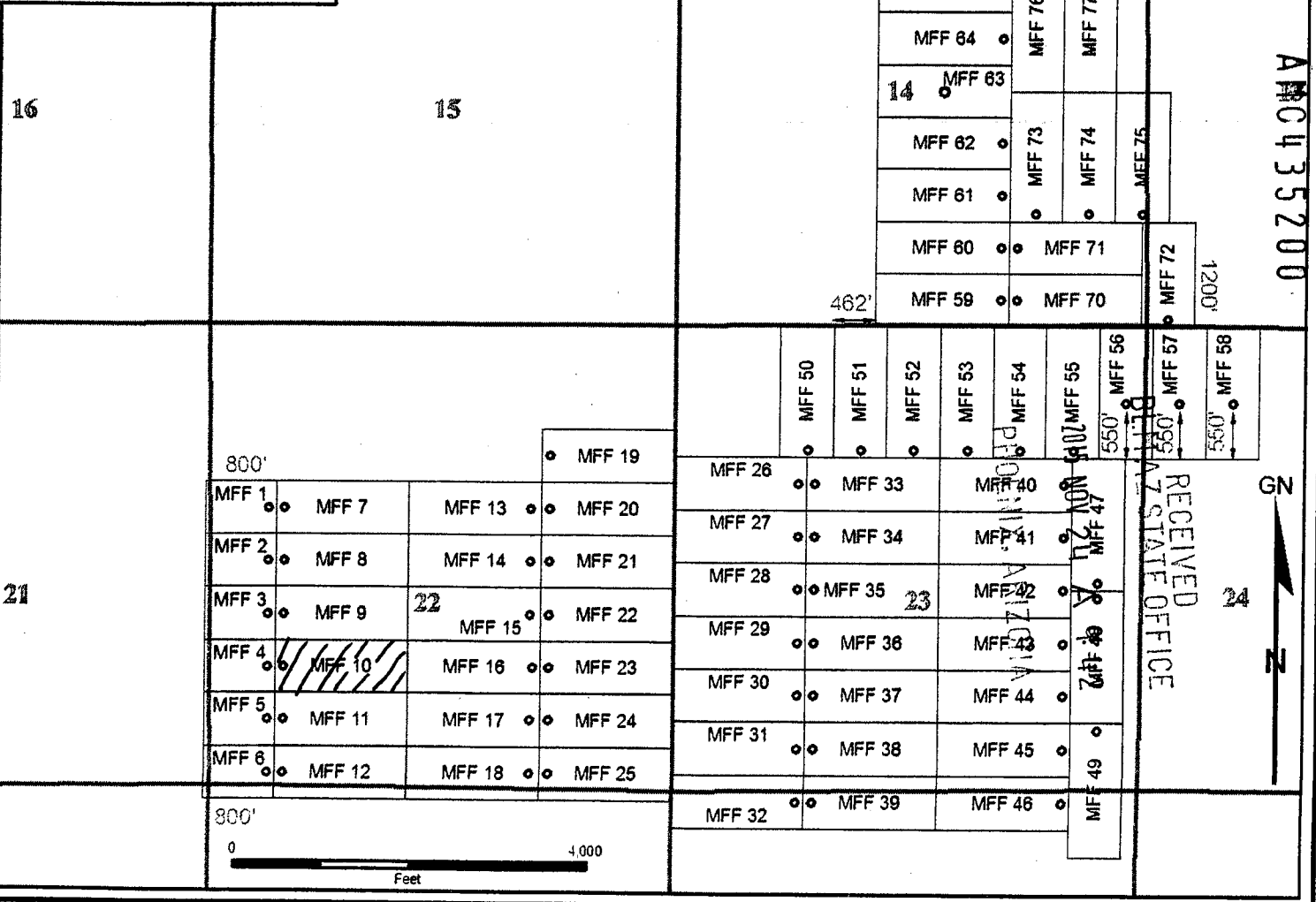
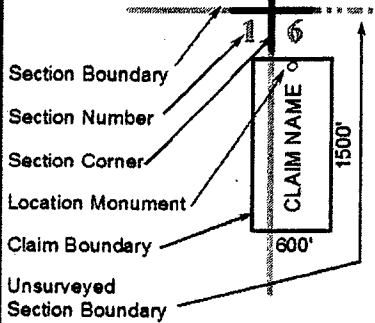
# Lode Mining Claim Map

## Map of the MFF 10 Lode Claim

Map prepared from an actual field survey of said Lode Claim and attached to and hereby made a part of the Location Notice

1. Name and address of Locator of Claim: Bronco Creek Exploration Inc., 1815 E Winsett St., Tucson, AZ 85719
2. The lode mining claim is located in section(s) 22, T 2S, R 12E, Gila and Salt River Base and Meridian, Pinal County, Arizona.
3. The corner, center-line, and location monuments are made up of 2" x 2" x 5' wooden posts marked with metal tags.
4. All claims 1500' long and 600' wide unless otherwise noted on this map and corresponding location notice.
5. The northwest corner of MFF 1 is approximately 1,800 feet south and 5,300 feet west of the surveyed southwest corner section marker of Sec. 14, T 2S, R 12E, Gila and Salt River Base and Meridian. Bearings and distance are grid north.

### KEY:



When recorded, please return to:  
Bronco Creek Exploration  
1815 E. Winsett St.  
Tucson, AZ 85719

## LOCATION NOTICE FOR LODE MINING CLAIM

NOTICE IS HEREBY GIVEN that the **MFF 11**  
lode mining claim has been located by:  
**Bronco Creek Exploration, Inc.**  
**1815 E. Winsett St., Tucson, Arizona 85719.**

The general course of this claim is **east-west** and it is situated in **Pinal** County, Arizona. This claim is **600** feet in width and **1,500** feet in length. This claim runs from the location monument on which this location notice is posted approximately **10** feet in a **west** direction to the **west** end line and **1,490** feet in an **east** direction to the **east** end line. This claim is marked by six monuments, one at each corner and one at the center of each end line of the claim.

The location monument on which this notice is posted is situated within Section **22**, Township **2S**, Range **12E**, Gila Salt River Base and Meridian, Arizona and this claim encompasses portions of the following quarter section (s), section (s), Township (s) and Range (s):

**SW ¼ Sec. 22, T 2S, R 12E,**  
Gila Salt River Base and Meridian, Arizona.

The locality of this claim with reference to some natural object or permanent monument and additional information (if any) concerning its locality are as follows: The northwest corner of the claim is approximately:  
**4,200** feet south and **4,500** feet west of the southwest section marker of Sec. 14, T2S, R12E.

DATED AND POSTED on the ground this 1 day of September, 2015.

LOCATOR (s)

*San Andrew Faulkner*

Agent for: Bronco Creek Exploration, Inc.

Form MCF100  
Revised July 2005

RECEIVED  
BLM AZ STATE OFFICE

2015 NOV 24 A 9:42  
PHOENIX, ARIZONA

AMC435201

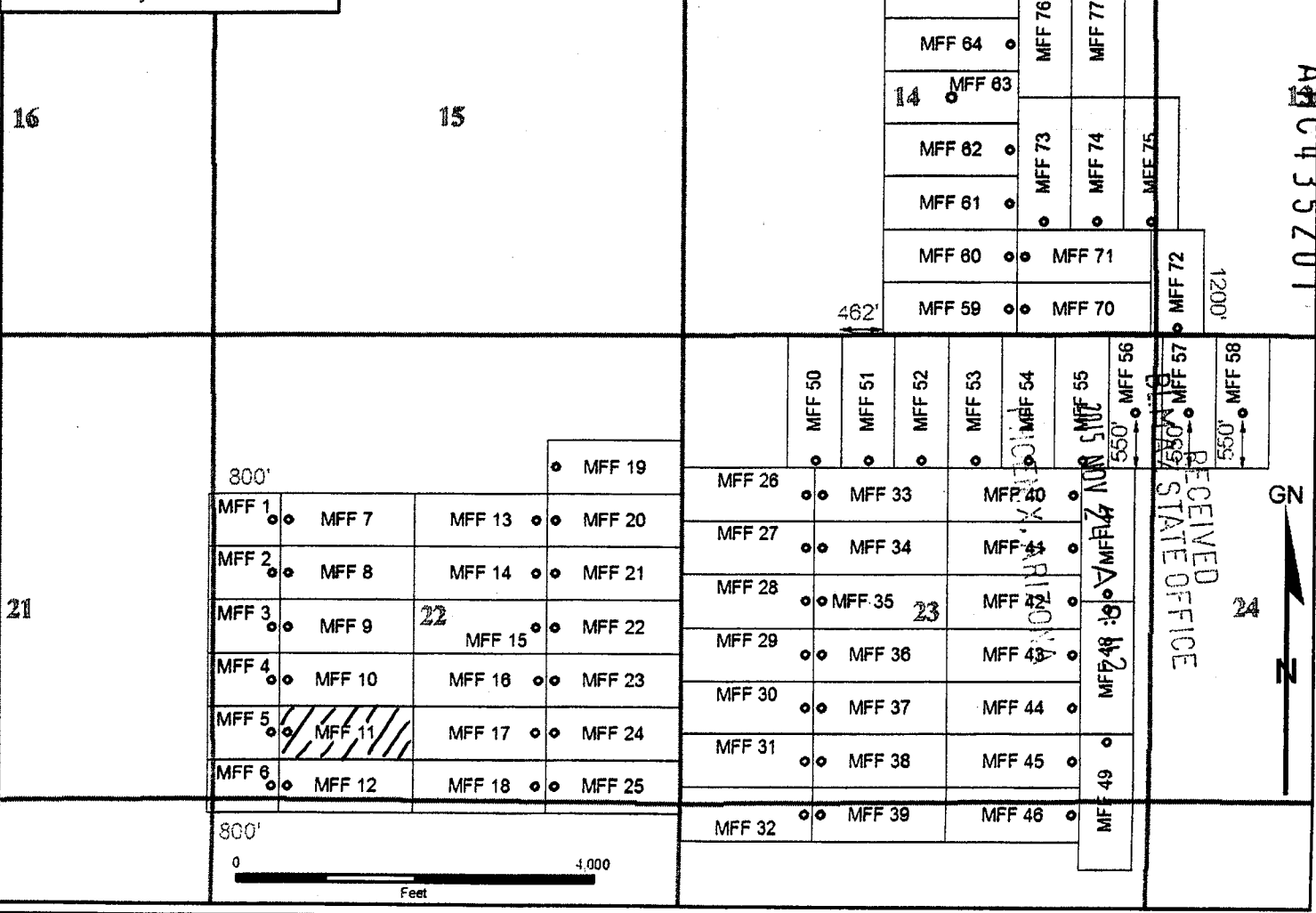
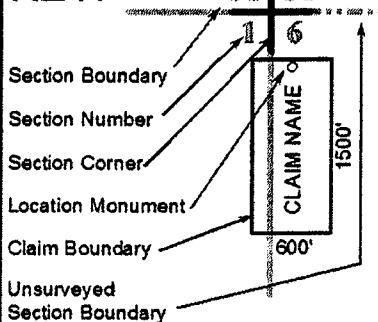
# Lode Mining Claim Map

## Map of the MFF 11 Lode Claim

Map prepared from an actual field survey of said Lode Claim and attached to and hereby made a part of the Location Notice

1. Name and address of Locator of Claim: Bronco Creek Exploration Inc., 1815 E Winsett St., Tucson, AZ 85719
2. The lode mining claim is located in section(s) 22, T 2S, R 12E, Gila and Salt River Base and Meridian, Pinal County, Arizona.
3. The corner, center-line, and location monuments are made up of 2" x 2" x 5' wooden posts marked with metal tags.
4. All claims 1500' long and 600' wide unless otherwise noted on this map and corresponding location notice.
5. The northwest corner of MFF 1 is approximately 1,800 feet south and 5,300 feet west of the surveyed southwest corner section marker of Sec. 14, T 2S, R 12E, Gila and Salt River Base and Meridian. Bearings and distance are grid north.

### KEY:





When recorded, please return to:  
Bronco Creek Exploration  
1815 E. Winsett St.  
Tucson, AZ 85719

## LOCATION NOTICE FOR LODE MINING CLAIM

NOTICE IS HEREBY GIVEN that the **MFF 12**  
lode mining claim has been located by:  
**Bronco Creek Exploration, Inc.**  
**1815 E. Winsett St., Tucson, Arizona 85719.**

The general course of this claim is **east-west** and it is situated in **Pinal County, Arizona**. This claim is **600** feet in width and **1,500** feet in length. This claim runs from the location monument on which this location notice is posted approximately **10** feet in a **west** direction to the **west** end line and **1,490** feet in an **east** direction to the **east** end line. This claim is marked by six monuments, one at each corner and one at the center of each end line of the claim.


The location monument on which this notice is posted is situated within Section **22**, Township **2S**, Range **12E**, Gila Salt River Base and Meridian, Arizona and this claim encompasses portions of the following quarter section (s), section (s), Township (s) and Range (s):

**SW ¼ Sec. 22 and NW ¼ Sec. 27, T 2S, R 12E,**  
Gila Salt River Base and Meridian, Arizona.

The locality of this claim with reference to some natural object or permanent monument and additional information (if any) concerning its locality are as follows: The northwest corner of the claim is approximately:  
**4,800** feet south and **4,500** feet west of the southwest section marker of Sec. 14, T2S, R12E.

DATED AND POSTED on the ground this 1 day of September, 2015.

LOCATOR (s) \_\_\_\_\_

  
Agent for: Bronco Creek Exploration, Inc.

Form MCF100  
Revised July 2005

PHOENIX, ARIZONA

2015 NOV 24 A 9:43

RECEIVED  
BLM AZ STATE OFFICE

AMC435202

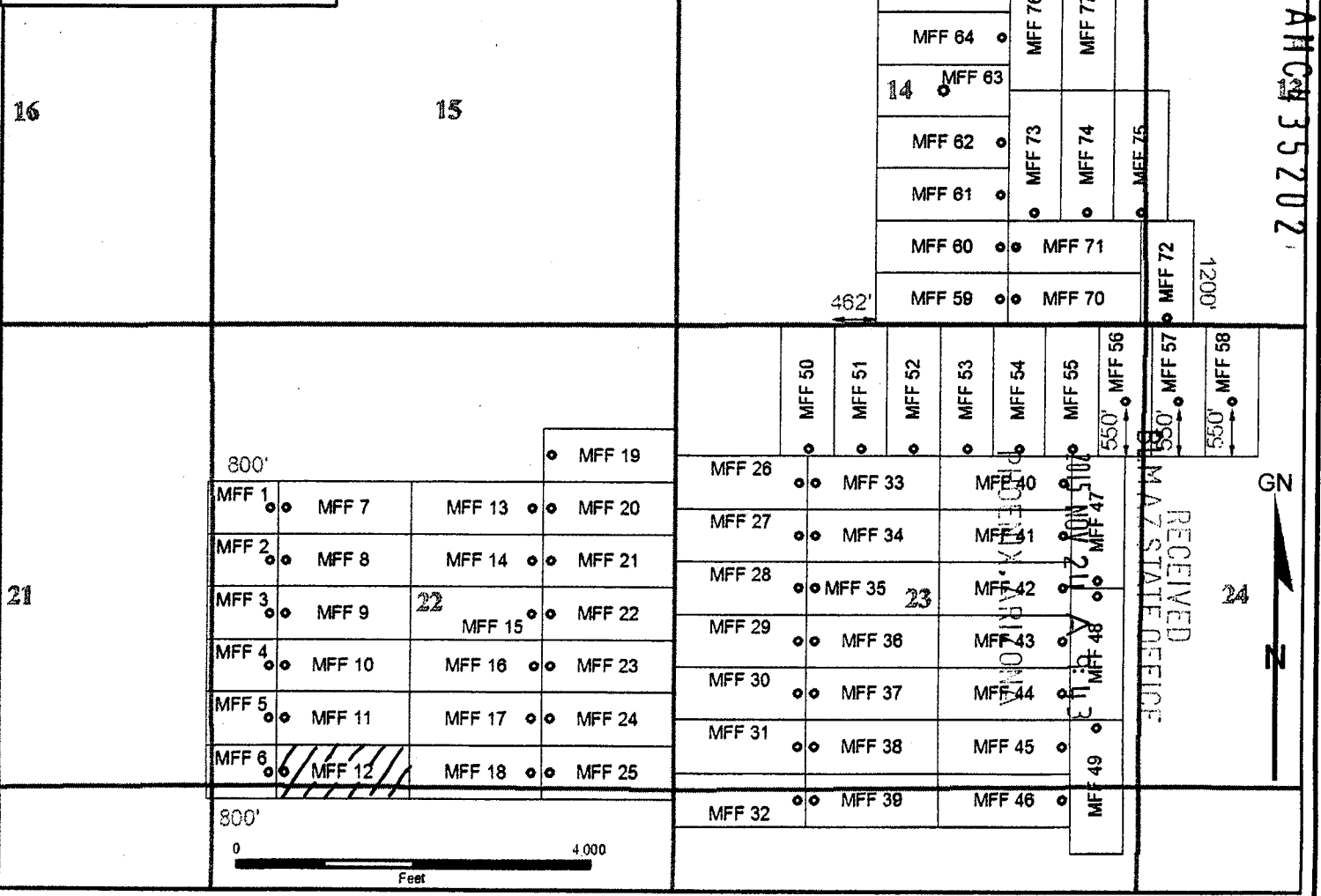
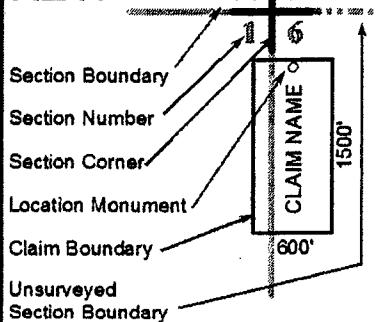
# Lode Mining Claim Map

## Map of the MFF 12 Lode Claim

Map prepared from an actual field survey of said Lode Claim and attached to and hereby made a part of the Location Notice

1. Name and address of Locator of Claim: Bronco Creek Exploration Inc., 1815 E Winsett St., Tucson, AZ 85719
2. The lode mining claim is located in section(s) 22, 27 T 2S, R 12E, Gila and Salt River Base and Meridian, Pinal County, Arizona.
3. The corner, center-line, and location monuments are made up of 2" x 2" x 5' wooden posts marked with metal tags.
4. All claims 1500' long and 600' wide unless otherwise noted on this map and corresponding location notice.
5. The northwest corner of MFF 1 is approximately 1,800 feet south and 5,300 feet west of the surveyed southwest corner section marker of Sec. 14, T 2S, R 12E, Gila and Salt River Base and Meridian. Bearings and distance are grid north.

### KEY:



When recorded, please return to:  
Bronco Creek Exploration  
1815 E. Winsett St.  
Tucson, AZ 85719

## LOCATION NOTICE FOR LODE MINING CLAIM

NOTICE IS HEREBY GIVEN that the **MFF 13**  
lode mining claim has been located by:  
**Bronco Creek Exploration, Inc.**  
**1815 E. Winsett St., Tucson, Arizona 85719.**

The general course of this claim is **east-west** and it is situated in **Pinal** County, Arizona. This claim is **600** feet in width and **1,500** feet in length. This claim runs from the location monument on which this location notice is posted approximately **10** feet in an **east** direction to the **east** end line and **1,490** feet in a **west** direction to the **west** end line. This claim is marked by six monuments, one at each corner and one at the center of each end line of the claim.

The location monument on which this notice is posted is situated within Section **22**, Township **2S**, Range **12E**, Gila Salt River Base and Meridian, Arizona and this claim encompasses portions of the following quarter section (s), section (s), Township (s) and Range (s):

**NE and NW ¼ Sec. 22, T 2S, R 12E,**  
Gila Salt River Base and Meridian, Arizona.

The locality of this claim with reference to some natural object or permanent monument and additional information (if any) concerning its locality are as follows: The northwest corner of the claim is approximately:  
**1,800** feet south and **3,000** feet west of the southwest section marker of Sec. 14, T2S, R12E.

DATED AND POSTED on the ground this 1 day of September, 2015.

LOCATOR (s)

  
Agent for: Bronco Creek Exploration, Inc.

Form MCF-100  
Revised July 2005

RECEIVED  
BLM AZ STATE OFFICE  
2015 NOV 24 A 9:43  
PHOENIX, ARIZONA

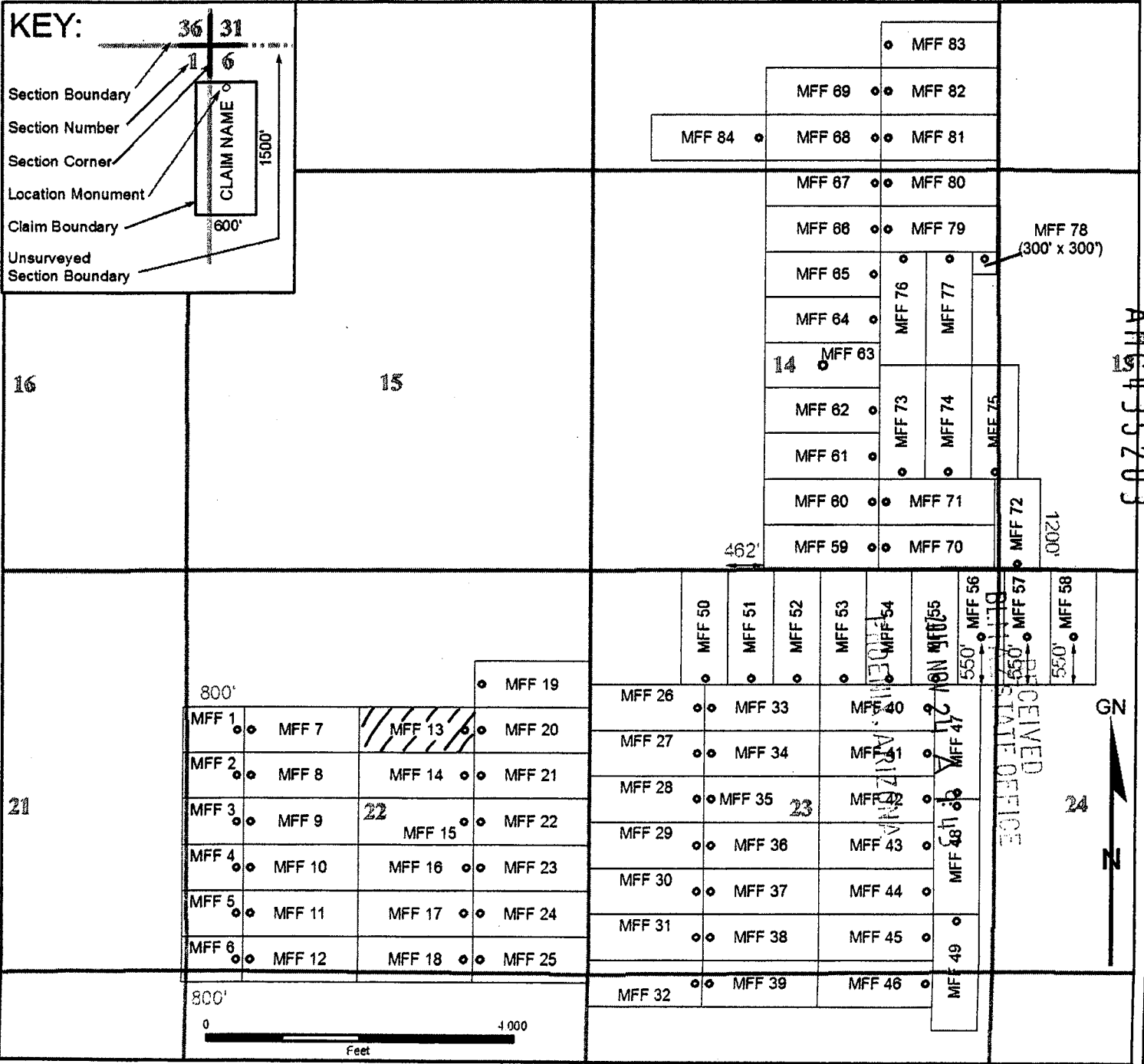
AMC435203

# Lode Mining Claim Map

## Map of the MFF 13 Lode Claim

Map prepared from an actual field survey of said Lode Claim and attached to and hereby made a part of the Location Notice

1. Name and address of Locator of Claim: Bronco Creek Exploration Inc., 1815 E Winsett St., Tucson, AZ 85719
2. The lode mining claim is located in section(s) 22, T 2S, R 12E, Gila and Salt River Base and Meridian, Pinal County, Arizona.
3. The corner, center-line, and location monuments are made up of 2" x 2" x 5' wooden posts marked with metal tags.
4. All claims 1500' long and 600' wide unless otherwise noted on this map and corresponding location notice.
5. The northwest corner of MFF 1 is approximately 1,800 feet south and 5,300 feet west of the surveyed southwest corner section marker of Sec. 14, T 2S, R 12E, Gila and Salt River Base and Meridian. Bearings and distance are grid north.



When recorded, please return to:  
Bronco Creek Exploration  
1815 E. Winsett St.  
Tucson, AZ 85719

## LOCATION NOTICE FOR LODE MINING CLAIM

NOTICE IS HEREBY GIVEN that the **MFF 14**  
lode mining claim has been located by:  
**Bronco Creek Exploration, Inc.**  
**1815 E. Winsett St., Tucson, Arizona 85719.**

The general course of this claim is **east-west** and it is situated in **Pinal County, Arizona**. This claim is **600** feet in width and **1,500** feet in length. This claim runs from the location monument on which this location notice is posted approximately **1,490** feet in a **west** direction to the **west** end line and **10** feet in an **east** direction to the **east** end line. This claim is marked by six monuments, one at each corner and one at the center of each end line of the claim. The boundaries of this claim are defined to include all land open to entry up to the boundaries of Pinal County parcel 105-17-0010. All attempts were made to place monuments on boundary lines without entry or location on private lands.

The location monument on which this notice is posted is situated within Section **22**, Township **2S**, Range **12E**, Gila Salt River Base and Meridian, Arizona and this claim encompasses portions of the following quarter section (s), section (s), Township (s) and Range (s):

**NW ¼, NE ¼, SW ¼ and SE ¼ Sec. 22, T 2S, R 12E,**  
Gila Salt River Base and Meridian, Arizona.

The locality of this claim with reference to some natural object or permanent monument and additional information (if any) concerning its locality are as follows: The northwest corner of the claim is approximately:  
**2,400** feet south and **3,000** feet west of the southwest section marker of Sec. 14, T2S, R12E.

DATED AND POSTED on the ground this 1 day of September, 2015.

LOCATOR (s)

  
Agent for: Bronco Creek Exploration, Inc.

Form MCF100  
Revised July 2005

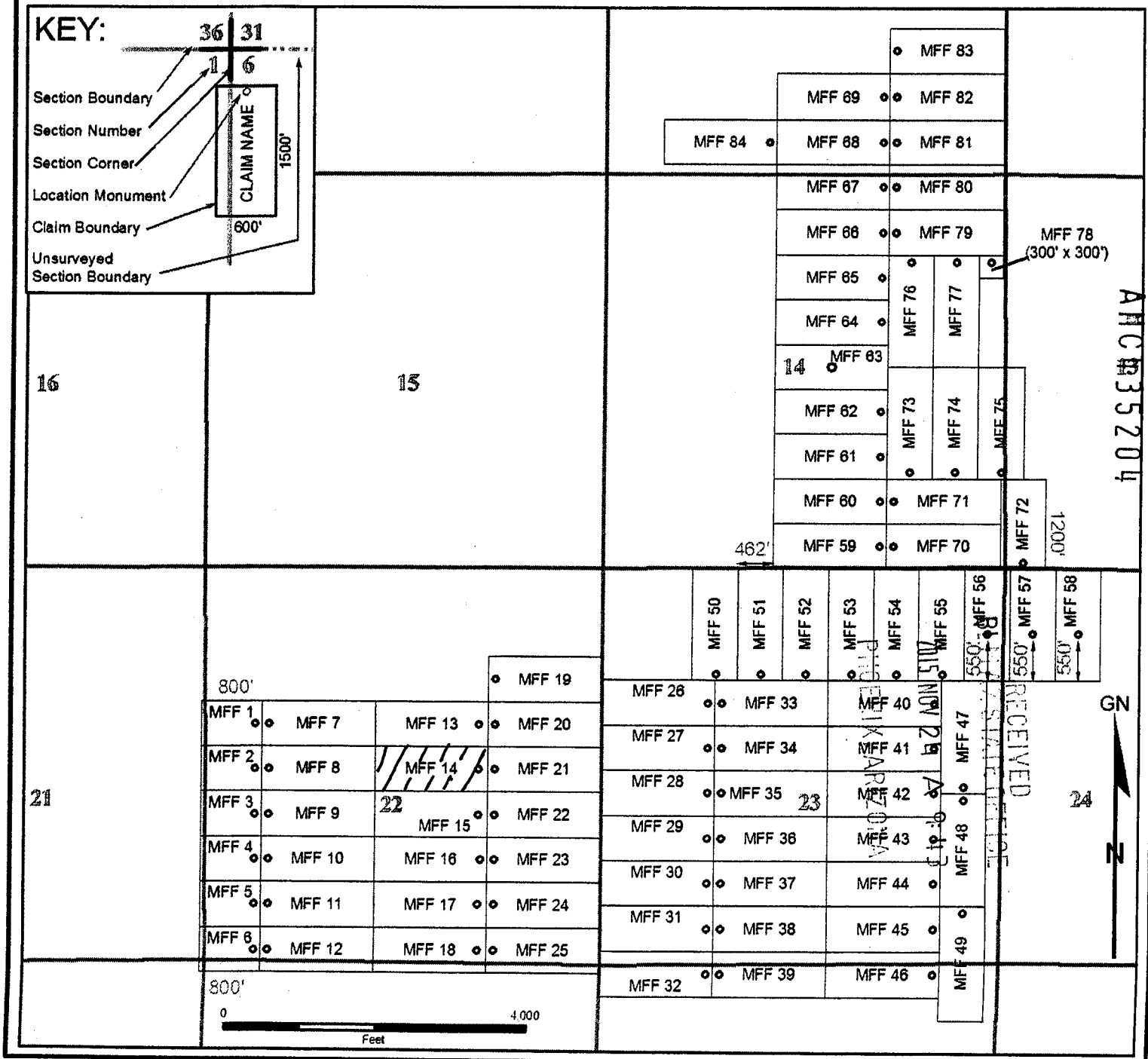
AHC435204

RECEIVED  
BLM AZ STATE OFFICE

2015 NOV 24 A 9:43  
PHOENIX, ARIZONA

### Map of the MFF 14 Lode Claim

5. The northwest corner of MFF 1 is approximately 1,800 feet south and 5,300 feet west of the surveyed southwest corner section marker of Sec. 14, T 2S, R 12E, Gila and Salt River Base and Meridian. Bearings and distance are grid north.



When recorded, please return to:  
Bronco Creek Exploration  
1815 E. Winsett St.  
Tucson, AZ 85719

## LOCATION NOTICE FOR LODE MINING CLAIM

NOTICE IS HEREBY GIVEN that the **MFF 15**  
lode mining claim has been located by:  
**Bronco Creek Exploration, Inc.**  
**1815 E. Winsett St., Tucson, Arizona 85719.**

The general course of this claim is **east-west** and it is situated in **Pinal** County, Arizona. This claim is **600** feet in width and **1,500** feet in length. This claim runs from the location monument on which this location notice is posted approximately **1,490** feet in a **west** direction to the **west** end line and **10** feet in an **east** direction to the **east** end line. This claim is marked by six monuments, one at each corner and one at the center of each end line of the claim. The boundaries of this claim are defined to include all land open to entry up to the boundaries of Pinal County parcel 105-17-0010. All attempts were made to place monuments on boundary lines without entry or location on private lands.

The location monument on which this notice is posted is situated within Section **22**, Township **2S**, Range **12E**, Gila Salt River Base and Meridian, Arizona and this claim encompasses portions of the following quarter section (s), section (s), Township (s) and Range (s):

**SW and SE ¼ Sec. 22, T 2S, R 12E,**  
Gila Salt River Base and Meridian, Arizona.

The locality of this claim with reference to some natural object or permanent monument and additional information (if any) concerning its locality are as follows: The northwest corner of the claim is approximately:

**3,000** feet south and **3,000** feet west of the southwest section marker of Sec. 14, T2S, R12E.

DATED AND POSTED on the ground this 1 day of September, 2015  
LOCATOR (s) Andrew Faulkner

Agent for: Bronco Creek Exploration, Inc.

Form MCF100  
Revised July 2005

AMC 435205

RECEIVED  
BLM AZ STATE OFFICE

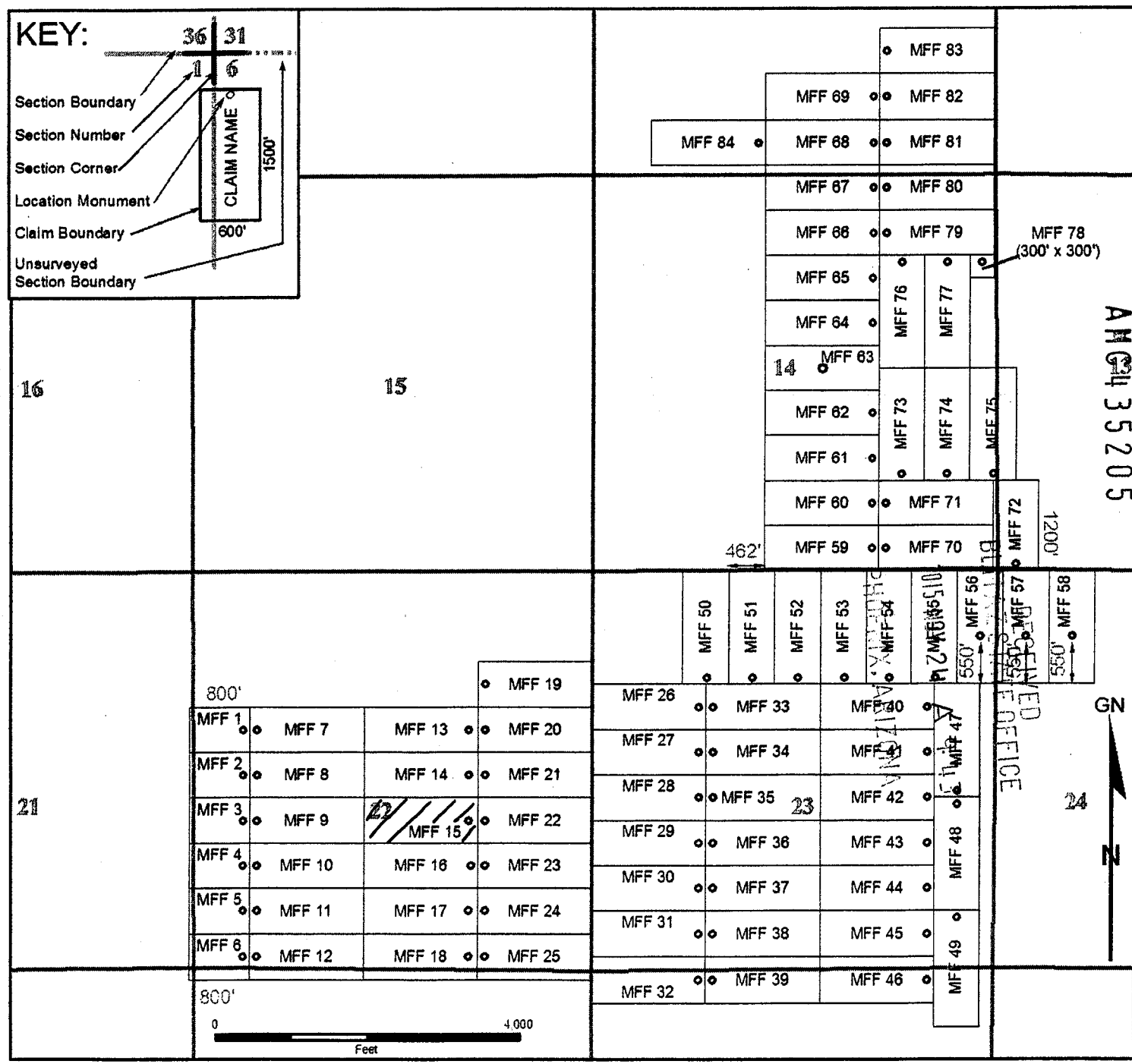
2015 NOV 24 A 9:15  
PHOTOGRAPH ARIZONA

# Lode Mining Claim Map

## Map of the MFF 15 Lode Claim

Map prepared from an actual field survey of said Lode Claim and attached to and hereby made a part of the Location Notice

1. Name and address of Locator of Claim: Bronco Creek Exploration Inc., 1815 E Winsett St., Tucson, AZ 85719
2. The lode mining claim is located in section(s) 22, T 2S, R 12E, Gila and Salt River Base and Meridian, Pinal County, Arizona.
3. The corner, center-line, and location monuments are made up of 2" x 2" x 5' wooden posts marked with metal tags.
4. All claims 1500' long and 600' wide unless otherwise noted on this map and corresponding location notice.
5. The northwest corner of MFF 1 is approximately 1,800 feet south and 5,300 feet west of the surveyed southwest corner section marker of Sec. 14, T 2S, R 12E, Gila and Salt River Base and Meridian. Bearings and distance are grid north.





When recorded, please return to:  
Bronco Creek Exploration  
1815 E. Winsett St.  
Tucson, AZ 85719

## LOCATION NOTICE FOR LODE MINING CLAIM

NOTICE IS HEREBY GIVEN that the **MFF 16**  
lode mining claim has been located by:  
**Bronco Creek Exploration, Inc.**  
**1815 E. Winsett St., Tucson, Arizona 85719.**

The general course of this claim is **east-west** and it is situated in **Pinal County, Arizona**. This claim is **600** feet in width and **1,500** feet in length. This claim runs from the location monument on which this location notice is posted approximately **1,490** feet in a **west** direction to the **west** end line and **10** feet in an **east** direction to the **east** end line. This claim is marked by six monuments, one at each corner and one at the center of each end line of the claim. The boundaries of this claim are defined to include all land open to entry up to the boundaries of Pinal County parcel 105-17-0010. All attempts were made to place monuments on boundary lines without entry or location on private lands.

The location monument on which this notice is posted is situated within Section **22**, Township **2S**, Range **12E**, Gila Salt River Base and Meridian, Arizona and this claim encompasses portions of the following quarter section (s), section (s), Township (s) and Range (s):


**SE & SW ¼ Sec. 22, T 2S, R 12E,**  
Gila Salt River Base and Meridian, Arizona.

The locality of this claim with reference to some natural object or permanent monument and additional information (if any) concerning its locality are as follows: The northwest corner of the claim is approximately:

**3,600** feet south and **3,000** feet west of the southwest section marker of Sec. 14, T2S, R12E.

DATED AND POSTED on the ground this 1 day of September, 2015.

LOCATOR (s)

 Andrew Faulkner

Agent for: Bronco Creek Exploration, Inc.

Form MCF100  
Revised July 2006

PHOENIX, ARIZ.

2015 NOV 24 A 9:43

RECEIVED  
BLM AZ STATE OFFICE

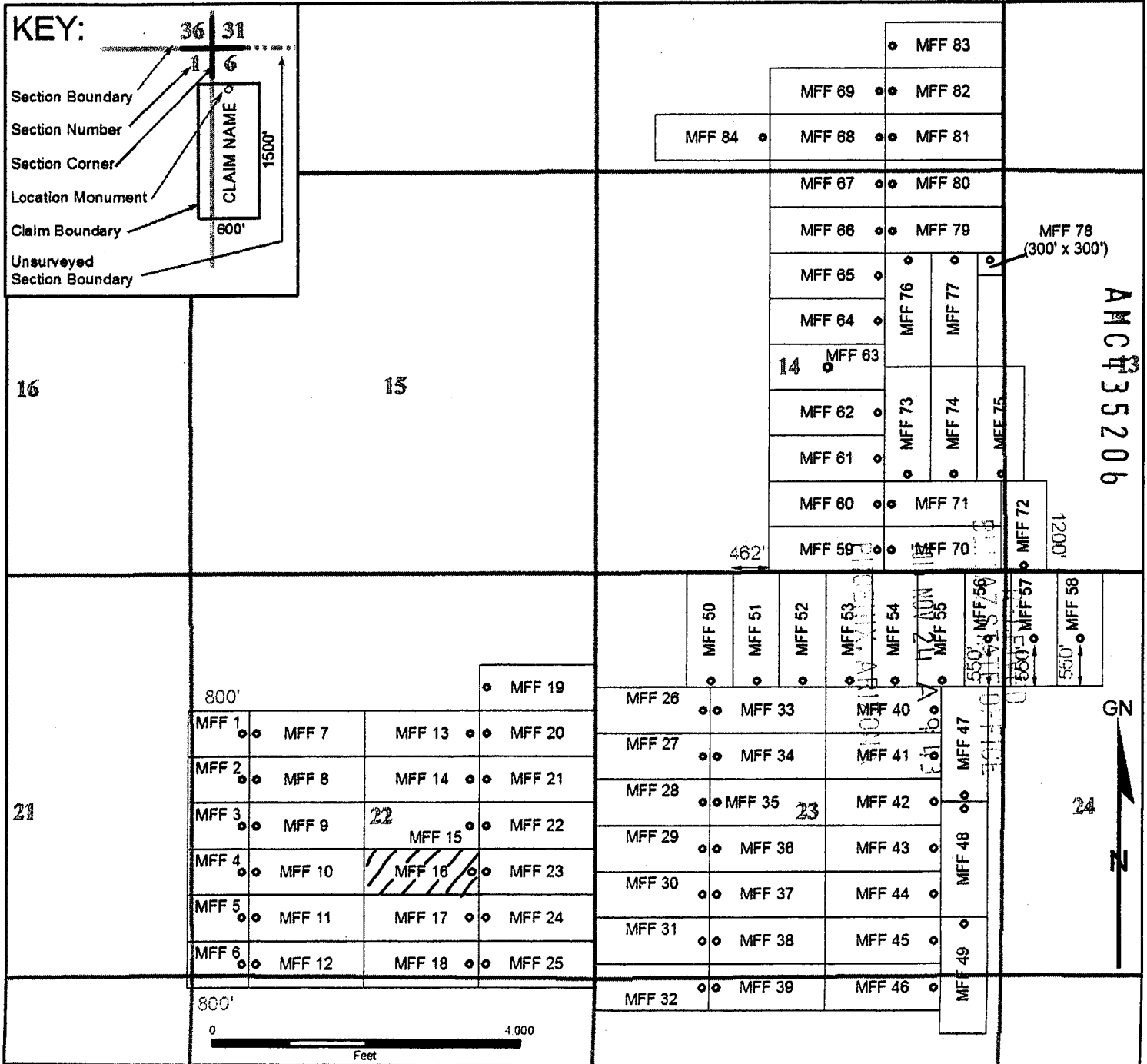
AMC 435206

# Lode Mining Claim Map

## Map of the MFF 16 Lode Claim

Map prepared from an actual field survey of said Lode Claim and attached to and hereby made a part of the Location Notice

1. Name and address of Locator of Claim: Bronco Creek Exploration Inc., 1815 E Winsett St., Tucson, AZ 85719
2. The lode mining claim is located in section(s) 22, T 2S, R 12E, Gila and Salt River Base and Meridian, Pinal County, Arizona.
3. The corner, center-line, and location monuments are made up of 2" x 2" x 5' wooden posts marked with metal tags.
4. All claims 1500' long and 600' wide unless otherwise noted on this map and corresponding location notice.
5. The northwest corner of MFF 1 is approximately 1,800 feet south and 5,300 feet west of the surveyed southwest corner section marker of Sec. 14, T 2S, R 12E, Gila and Salt River Base and Meridian. Bearings and distance are grid north.



When recorded, please return to:  
Bronco Creek Exploration  
1815 E. Winsett St.  
Tucson, AZ 85719

## LOCATION NOTICE FOR LODE MINING CLAIM

NOTICE IS HEREBY GIVEN that the **MFF 17**  
lode mining claim has been located by:  
**Bronco Creek Exploration, Inc.**  
**1815 E. Winsett St., Tucson, Arizona 85719.**

The general course of this claim is **east-west** and it is situated in **Pinal** County, Arizona. This claim is **600** feet in width and **1,500** feet in length. This claim runs from the location monument on which this location notice is posted approximately **1,490** feet in a **west** direction to the **west** end line and **10** feet in an **east** direction to the **east** end line. This claim is marked by six monuments, one at each corner and one at the center of each end line of the claim.


The location monument on which this notice is posted is situated within Section **22**, Township **2S**, Range **12E**, Gila Salt River Base and Meridian, Arizona and this claim encompasses portions of the following quarter section (s), section (s), Township (s) and Range (s):

**SE & SW ¼ Sec. 22, T 2S, R 12E,**  
Gila Salt River Base and Meridian, Arizona.

The locality of this claim with reference to some natural object or permanent monument and additional information (if any) concerning its locality are as follows: The northwest corner of the claim is approximately:  
**4,200** feet south and **3,000** feet west of the southwest section marker of Sec. 14, T2S, R12E.

DATED AND POSTED on the ground this 1 day of September, 2015

LOCATOR (s)



Agent for: Bronco Creek Exploration, Inc.

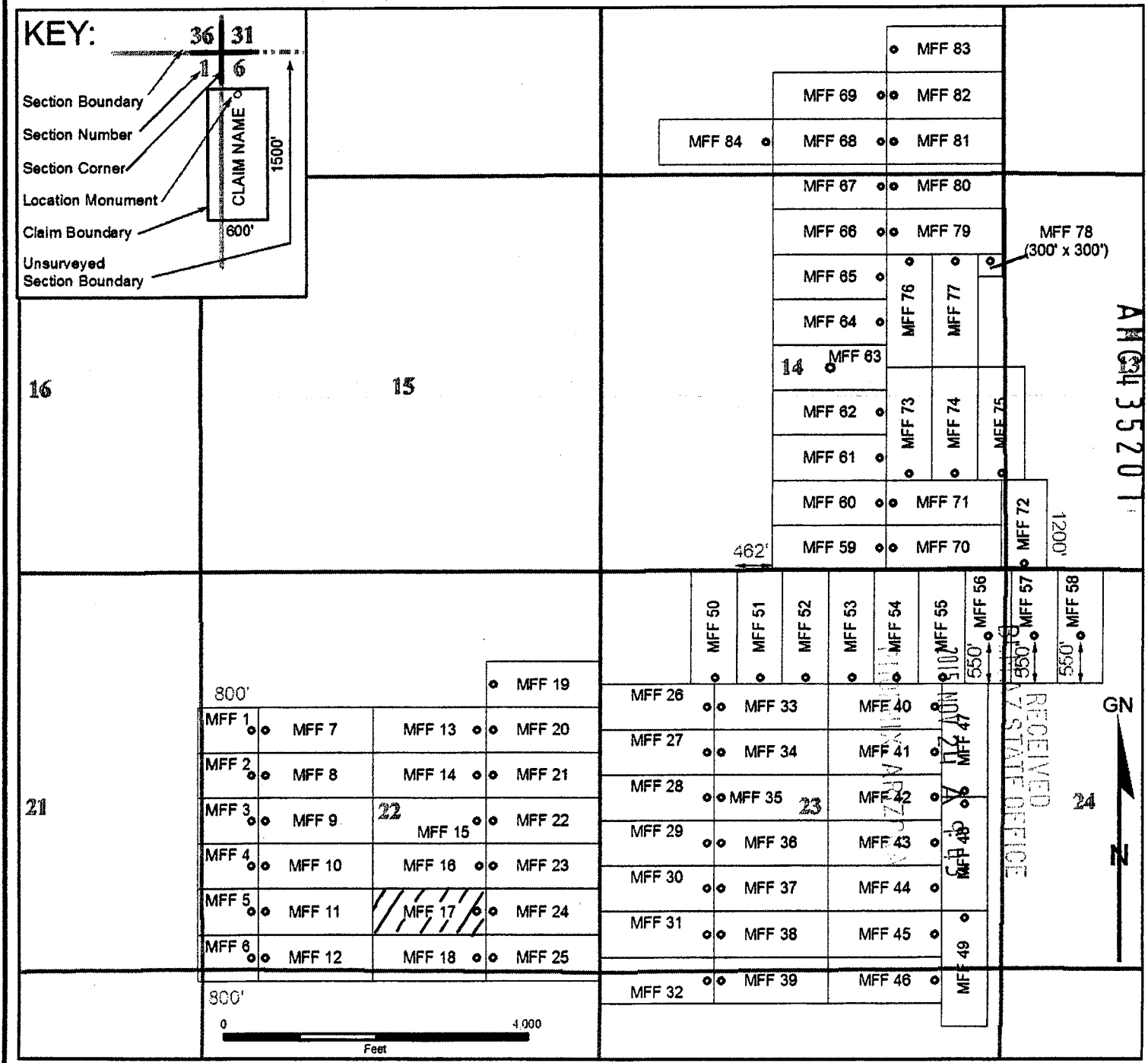
Form MCF100  
Revised July 2005

RECEIVED  
PINAL STATE OFFICE

AMC435207

### Map of the MFF 17 Lode Claim

5. The northwest corner of MFF 1 is approximately 1,800 feet south and 5,300 feet west of the surveyed southwest corner section marker of Sec. 14, T 2S, R 12E, Gila and Salt River Base and Meridian. Bearings and distance are grid north.



When recorded, please return to:  
Bronco Creek Exploration  
1815 E. Winsett St.  
Tucson, AZ 85719

## LOCATION NOTICE FOR LODE MINING CLAIM

NOTICE IS HEREBY GIVEN that the **MFF 18**  
lode mining claim has been located by:  
**Bronco Creek Exploration, Inc.**  
**1815 E. Winsett St., Tucson, Arizona 85719.**

The general course of this claim is **east-west** and it is situated in **Pinal** County, Arizona. This claim is **600** feet in width and **1,500** feet in length. This claim runs from the location monument on which this location notice is posted approximately **1,490** feet in a **west** direction to the **west** end line and **10** feet in an **east** direction to the **east** end line. This claim is marked by six monuments, one at each corner and one at the center of each end line of the claim.

The location monument on which this notice is posted is situated within Section **22**, Township **2S**, Range **12E**, Gila Salt River Base and Meridian, Arizona and this claim encompasses portions of the following quarter section (s), section (s), Township (s) and Range (s):


**SW ¼ & SE ¼ Sec. 22 and NW ¼ & NE ¼ Sec. 27, T 2S, R 12E,**  
Gila Salt River Base and Meridian, Arizona.

The locality of this claim with reference to some natural object or permanent monument and additional information (if any) concerning its locality are as follows: The northwest corner of the claim is approximately:

**4,800** feet south and **3,000** feet west of the southwest section marker of Sec. **14**, T**2S**, R**12E**.

DATED AND POSTED on the ground this 1 day of September, 2015.

LOCATOR (s)

 Andrew Faulkner

Agent for: Bronco Creek Exploration, Inc.

Form MCF100  
Revised July 2005

AMC435208

RECEIVED  
BLM AZ STATE OFFICE  
NOV 24 A 9:43  
TUCSON, ARIZONA

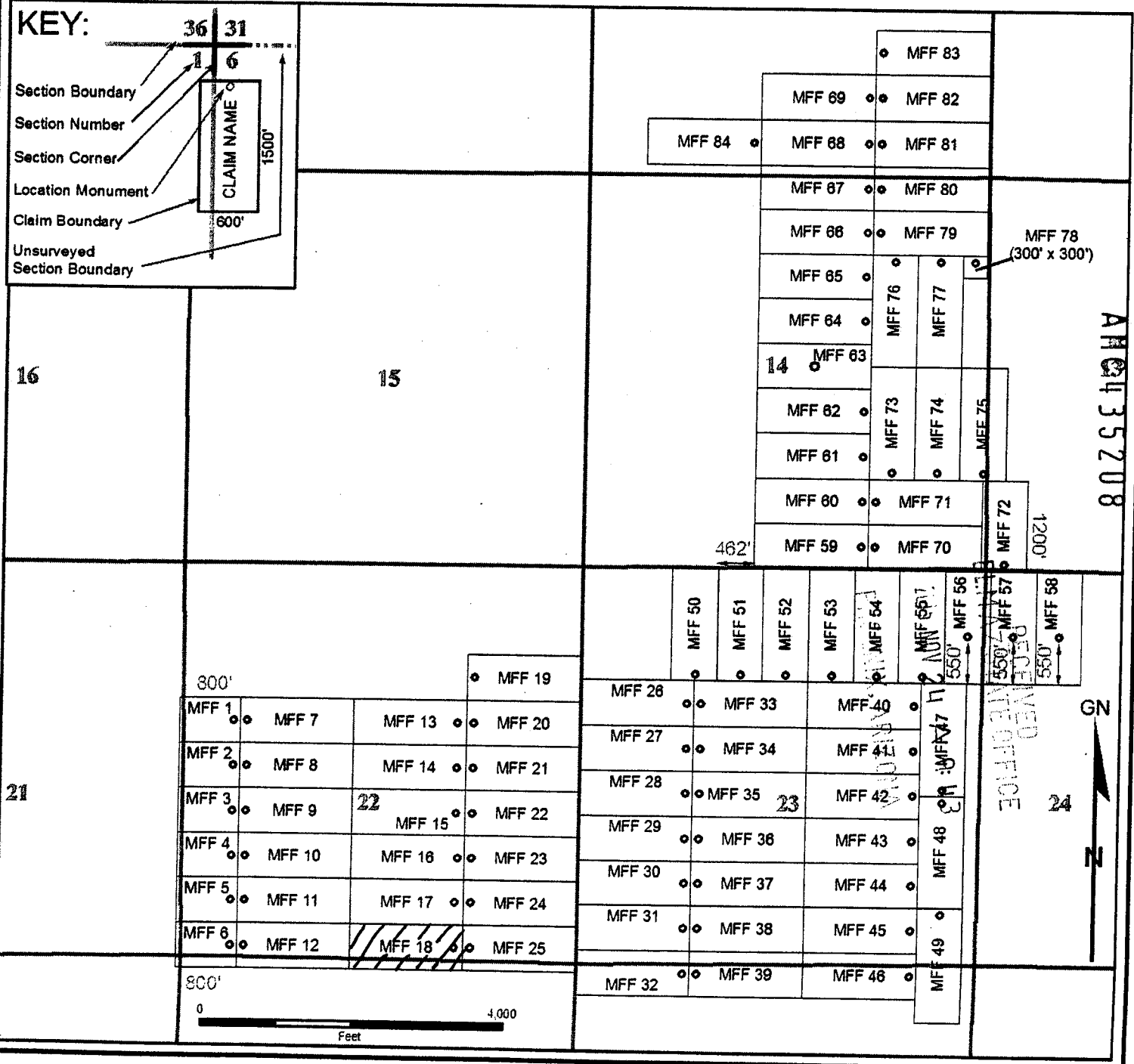
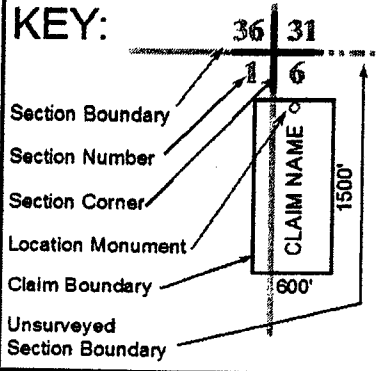
# Lode Mining Claim Map

## Map of the MFF 18 Lode Claim

Map prepared from an actual field survey of said Lode Claim and attached to and hereby made a part of the Location Notice

1. Name and address of Locator of Claim: Bronco Creek Exploration Inc., 1815 E Winsett St., Tucson, AZ 85719
2. The lode mining claim is located in section(s) 22, 27, T 2S, R 12E, Gila and Salt River Base and Meridian, Pinal County, Arizona.
3. The corner, center-line, and location monuments are made up of 2" x 2" x 5' wooden posts marked with metal tags.
4. All claims 1500' long and 600' wide unless otherwise noted on this map and corresponding location notice.
5. The northwest corner of MFF 1 is approximately 1,800 feet south and 5,300 feet west of the surveyed southwest corner section marker of Sec. 14, T 2S, R 12E, Gila and Salt River Base and Meridian. Bearings and distance are grid north.

### KEY:



When recorded, please return to:  
Bronco Creek Exploration  
1815 E. Winsett St.  
Tucson, AZ 85719

## LOCATION NOTICE FOR LODE MINING CLAIM

NOTICE IS HEREBY GIVEN that the **MFF 19**  
lode mining claim has been located by:  
**Bronco Creek Exploration, Inc.**  
**1815 E. Winsett St., Tucson, Arizona 85719.**

The general course of this claim is **east-west** and it is situated in **Pinal County, Arizona**. This claim is **600** feet in width and **1,500** feet in length. This claim runs from the location monument on which this location notice is posted approximately **1,490** feet in an **east** direction to the **east** end line and **10** feet in a **west** direction to the **west** end line. This claim is marked by six monuments, one at each corner and one at the center of each end line of the claim.

The location monument on which this notice is posted is situated within Section **22**, Township **2S**, Range **12E**, Gila Salt River Base and Meridian, Arizona and this claim encompasses portions of the following quarter section (s), section (s), Township (s) and Range (s):

**NE ¼ Sec. 22, T 2S, R 12E,**  
Gila Salt River Base and Meridian, Arizona.

The locality of this claim with reference to some natural object or permanent monument and additional information (if any) concerning its locality are as follows: The northwest corner of the claim is approximately:  
**1,200** feet south and **1,500** feet west of the southwest section marker of Sec. 14, T2S, R12E.

DATED AND POSTED on the ground this 1 day of September, 2015.

LOCATOR (s) Andrew Faulkner

Agent for: Bronco Creek Exploration, Inc.

Form MCF100  
Revised July 2005

RECEIVED  
BLM AZ STATE OFFICE

AMC435209

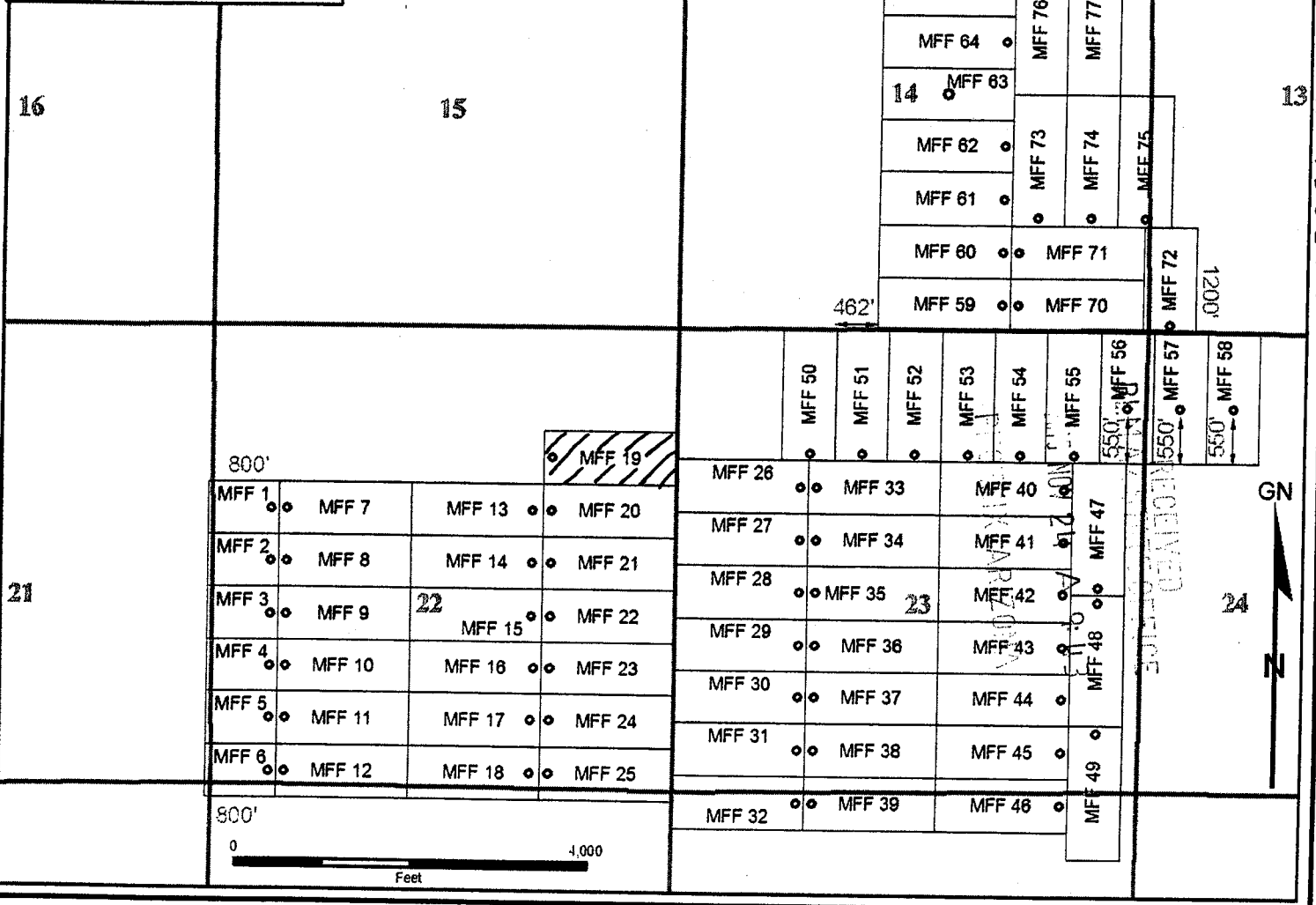
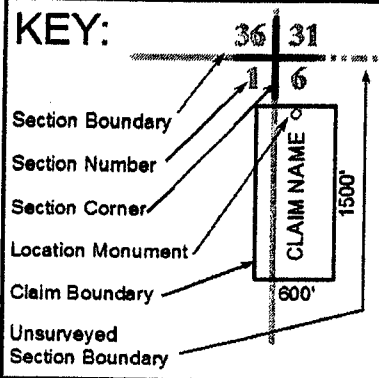
# Lode Mining Claim Map

## Map of the MFF 19 Lode Claim

Map prepared from an actual field survey of said Lode Claim and attached to and hereby made a part of the Location Notice

1. Name and address of Locator of Claim: Bronco Creek Exploration Inc., 1815 E Winsett St., Tucson, AZ 85719
2. The lode mining claim is located in section(s) 22, T 2S, R 12E, Gila and Salt River Base and Meridian, Pinal County, Arizona.
3. The corner, center-line, and location monuments are made up of 2" x 2" x 5' wooden posts marked with metal tags.
4. All claims 1500' long and 600' wide unless otherwise noted on this map and corresponding location notice.
5. The northwest corner of MFF 1 is approximately 1,800 feet south and 5,300 feet west of the surveyed southwest corner section marker of Sec. 14, T 2S, R 12E, Gila and Salt River Base and Meridian. Bearings and distance are grid north.

### KEY:





When recorded, please return to:  
Bronco Creek Exploration  
1815 E. Winsett St.  
Tucson, AZ 85719

## LOCATION NOTICE FOR LODE MINING CLAIM

NOTICE IS HEREBY GIVEN that the **MFF 20**  
lode mining claim has been located by:  
**Bronco Creek Exploration, Inc.**  
**1815 E. Winsett St., Tucson, Arizona 85719.**

The general course of this claim is **east-west** and it is situated in **Pinal** County, Arizona. This claim is **600** feet in width and **1,500** feet in length. This claim runs from the location monument on which this location notice is posted approximately **10** feet in a **west** direction to the **west** end line and **1,490** feet in an **east** direction to the **east** end line. This claim is marked by six monuments, one at each corner and one at the center of each end line of the claim.


The location monument on which this notice is posted is situated within Section **22**, Township **2S**, Range **12E**, Gila Salt River Base and Meridian, Arizona and this claim encompasses portions of the following quarter section (s), section (s), Township (s) and Range (s):

**NE ¼ Sec. 22, T 2S, R 12E,**  
Gila Salt River Base and Meridian, Arizona.

The locality of this claim with reference to some natural object or permanent monument and additional information (if any) concerning its locality are as follows: The northwest corner of the claim is approximately:  
**1,800** feet south and **1,500** feet west of the southwest section marker of Sec. 14, T2S, R12E.

DATED AND POSTED on the ground this 1 day of September, 2015.

LOCATOR (s)

 Andrew Faulkner

Agent for: Bronco Creek Exploration, Inc.

Form MCF100  
Revised July 2005

RECEIVED  
BLM AZ STATE OFFICE  
2015 NOV 24 A 9:43

ANCH 35210

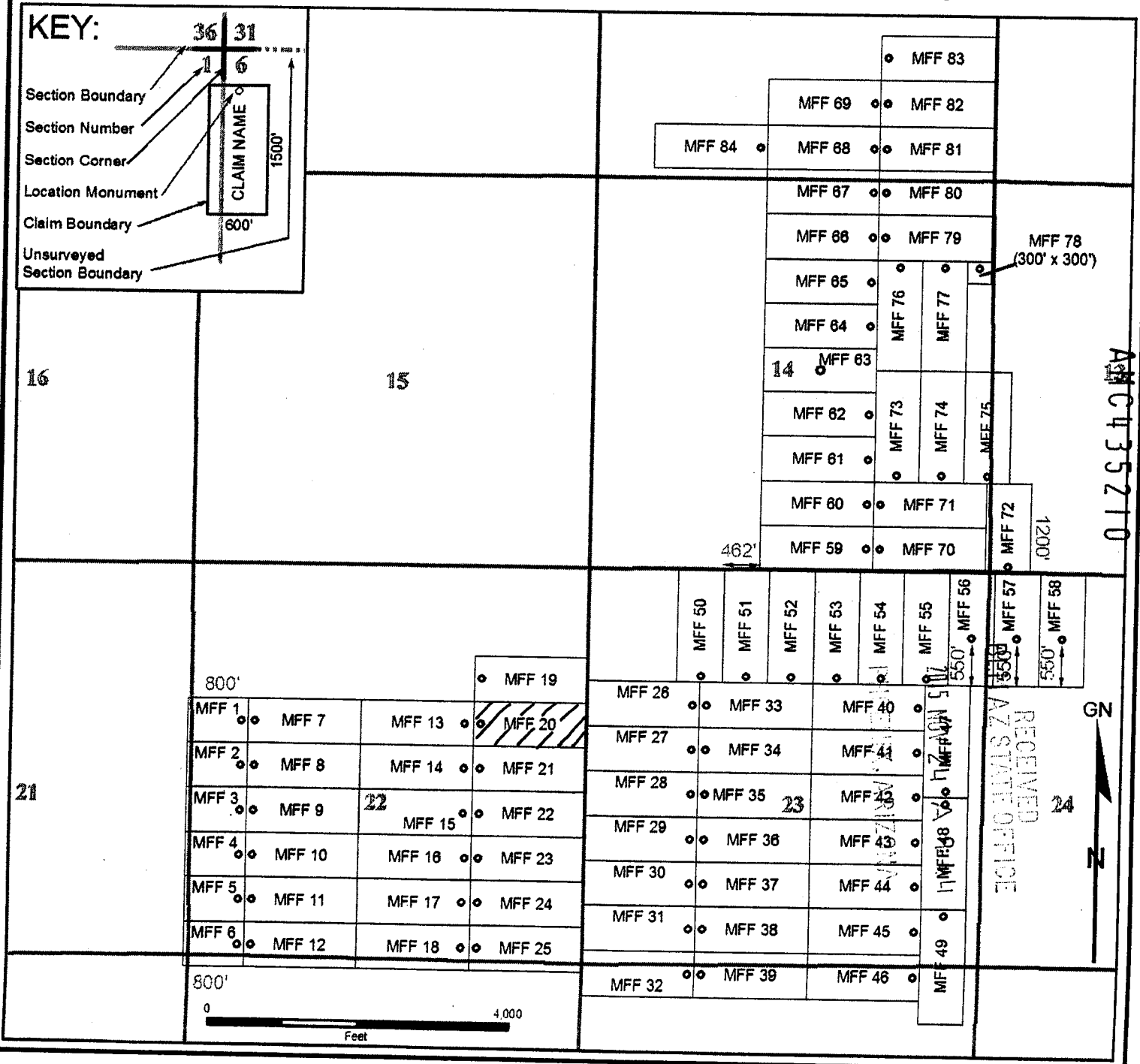
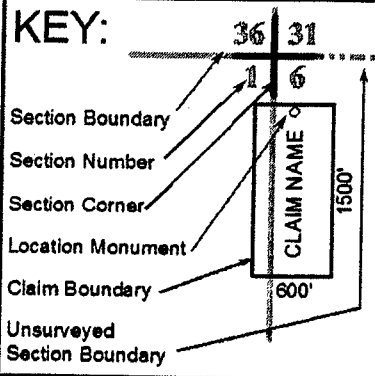
# Lode Mining Claim Map

## Map of the MFF 20 Lode Claim

Map prepared from an actual field survey of said Lode Claim and attached to and hereby made a part of the Location Notice

1. Name and address of Locator of Claim: Bronco Creek Exploration Inc., 1815 E Winsett St., Tucson, AZ 85719
2. The lode mining claim is located in section(s) 22, T 2S, R 12E, Gila and Salt River Base and Meridian, Pinal County, Arizona.
3. The corner, center-line, and location monuments are made up of 2" x 2" x 5' wooden posts marked with metal tags.
4. All claims 1500' long and 600' wide unless otherwise noted on this map and corresponding location notice.
5. The northwest corner of MFF 1 is approximately 1,800 feet south and 5,300 feet west of the surveyed southwest corner section marker of Sec. 14, T 2S, R 12E, Gila and Salt River Base and Meridian. Bearings and distance are grid north.

### KEY:



When recorded, please return to:  
Bronco Creek Exploration  
1815 E. Winsett St.  
Tucson, AZ 85719

## LOCATION NOTICE FOR LODE MINING CLAIM

NOTICE IS HEREBY GIVEN that the **MFF 21**  
lode mining claim has been located by:  
**Bronco Creek Exploration, Inc.**  
**1815 E. Winsett St., Tucson, Arizona 85719.**

The general course of this claim is **east-west** and it is situated in **Pinal** County, Arizona. This claim is **600** feet in width and **1,500** feet in length. This claim runs from the location monument on which this location notice is posted approximately **10** feet in a **west** direction to the **west** end line and **1,490** feet in an **east** direction to the **east** end line. This claim is marked by six monuments, one at each corner and one at the center of each end line of the claim.


The location monument on which this notice is posted is situated within Section **22**, Township **2S**, Range **12E**, Gila Salt River Base and Meridian, Arizona and this claim encompasses portions of the following quarter section (s), section (s), Township (s) and Range (s):

**NE & SE ¼ Sec. 22, T 2S, R 12E,**  
Gila Salt River Base and Meridian, Arizona.

The locality of this claim with reference to some natural object or permanent monument and additional information (if any) concerning its locality are as follows: The northwest corner of the claim is approximately:  
**2,400** feet south and **1,500** feet west of the southwest section marker of Sec. 14, T2S, R12E.

DATED AND POSTED on the ground this 1 day of September, 2015.

LOCATOR (s) \_\_\_\_\_

  
Agent for: Bronco Creek Exploration, Inc.

Agent for: Bronco Creek Exploration, Inc.

Form MCF100  
Revised July 2005

RECEIVED  
BLM AZ STATE OFFICE  
2015 NOV 24 A 9:11  
JANET X. ARIZONA

AMC435211

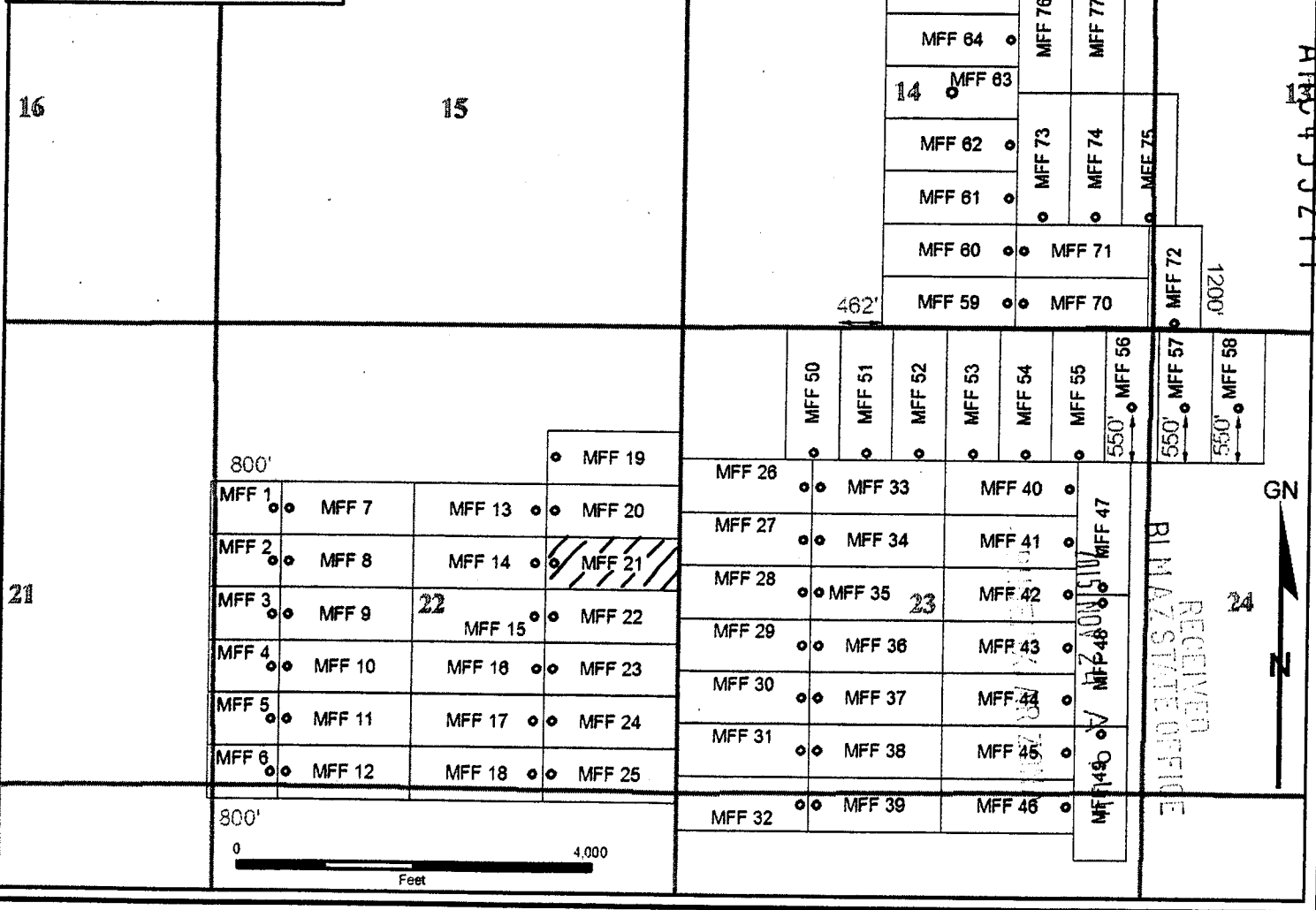
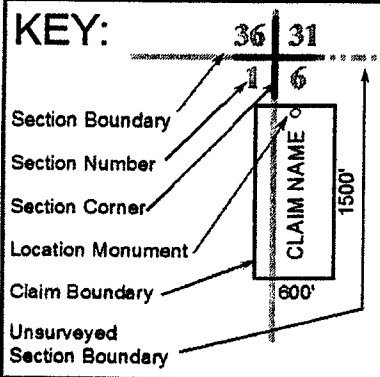
# Lode Mining Claim Map

## Map of the MFF 21 Lode Claim

Map prepared from an actual field survey of said Lode Claim and attached to and hereby made a part of the Location Notice

1. Name and address of Locator of Claim: Bronco Creek Exploration Inc., 1815 E Winsett St., Tucson, AZ 85719
2. The lode mining claim is located in section(s) 22, T 2S, R 12E, Gila and Salt River Base and Meridian, Pinal County, Arizona.
3. The corner, center-line, and location monuments are made up of 2" x 2" x 5' wooden posts marked with metal tags.
4. All claims 1500' long and 600' wide unless otherwise noted on this map and corresponding location notice.
5. The northwest corner of MFF 1 is approximately 1,800 feet south and 5,300 feet west of the surveyed southwest corner section marker of Sec. 14, T 2S, R 12E, Gila and Salt River Base and Meridian. Bearings and distance are grid north.

### KEY:



When recorded, please return to:  
Bronco Creek Exploration  
1815 E. Winsett St.  
Tucson, AZ 85719

## LOCATION NOTICE FOR LODE MINING CLAIM

NOTICE IS HEREBY GIVEN that the **MFF 22**  
lode mining claim has been located by:  
**Bronco Creek Exploration, Inc.**  
**1815 E. Winsett St., Tucson, Arizona 85719.**

The general course of this claim is **east-west** and it is situated in **Pinal County, Arizona**. This claim is **600** feet in width and **1,500** feet in length. This claim runs from the location monument on which this location notice is posted approximately **10** feet in a **west** direction to the **west** end line and **1,490** feet in an **east** direction to the **east** end line. This claim is marked by six monuments, one at each corner and one at the center of each end line of the claim.


The location monument on which this notice is posted is situated within Section **22**, Township **2S**, Range **12E**, Gila Salt River Base and Meridian, Arizona and this claim encompasses portions of the following quarter section (s), section (s), Township (s) and Range (s):

**SE ¼ Sec. 22, T 2S, R 12E,**  
Gila Salt River Base and Meridian, Arizona.

The locality of this claim with reference to some natural object or permanent monument and additional information (if any) concerning its locality are as follows: The northwest corner of the claim is approximately:  
**3,000** feet south and **1,500** feet west of the southwest section marker of Sec. 14, T2S, R12E.

DATED AND POSTED on the ground this 1 day of September, 2015.

LOCATOR (s)

  
Agent for: Bronco Creek Exploration, Inc.

Form MCF100  
Revised July 2009

PINAL COUNTY, ARIZONA

2015 NOV 24 A 9:44

RECEIVED  
BLM AZ STATE OFFICE

AMC435212

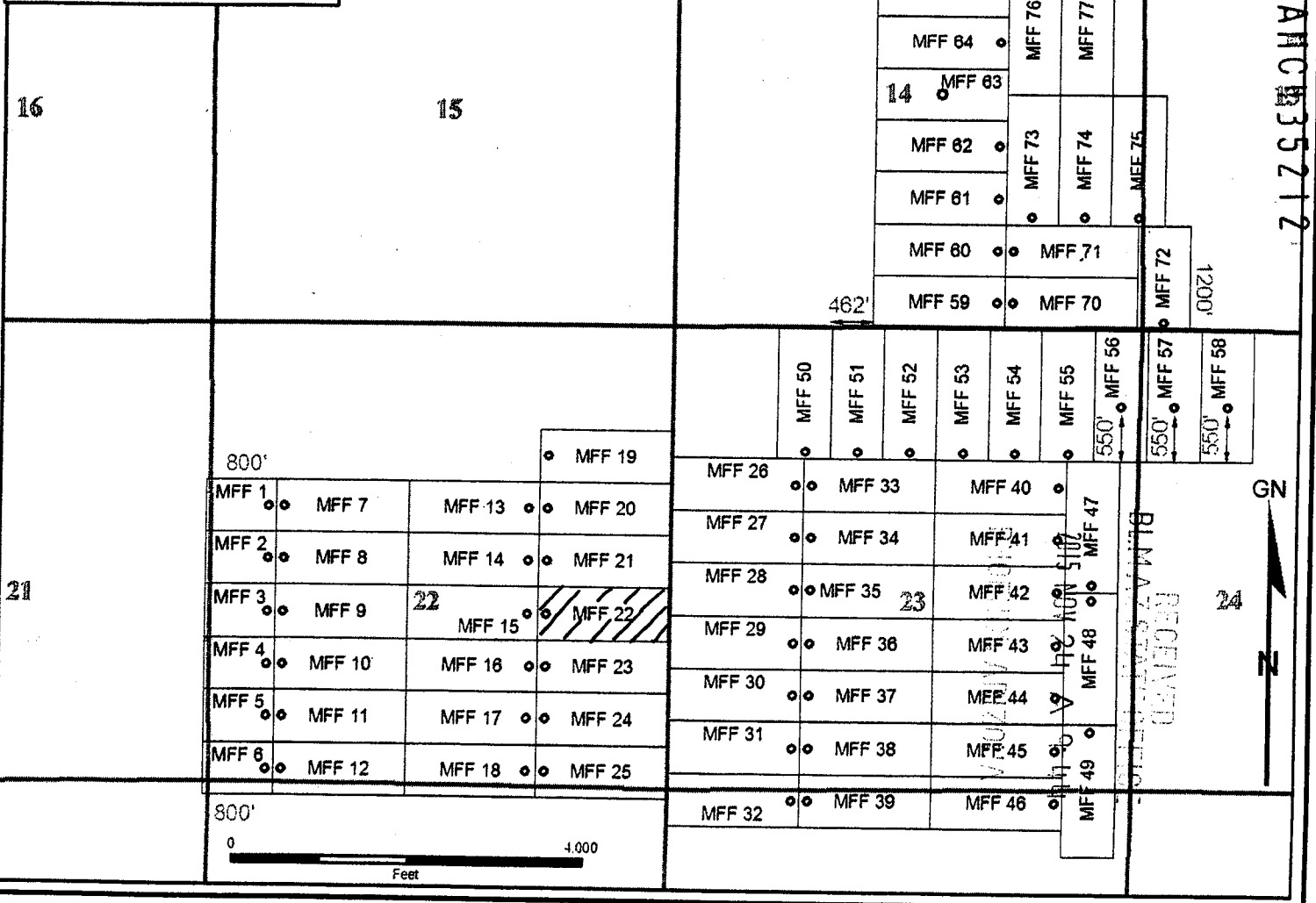
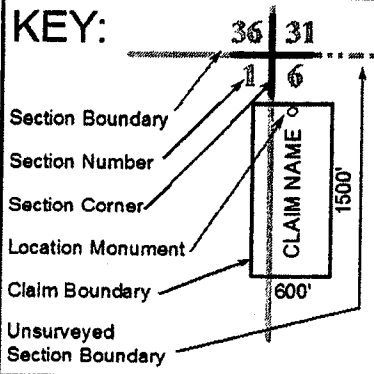
# Lode Mining Claim Map

## Map of the MFF 22 Lode Claim

Map prepared from an actual field survey of said Lode Claim and attached to and hereby made a part of the Location Notice

1. Name and address of Locator of Claim: Bronco Creek Exploration Inc., 1815 E Winsett St., Tucson, AZ 85719
2. The lode mining claim is located in section(s) 22, T 2S, R 12E, Gila and Salt River Base and Meridian, Pinal County, Arizona.
3. The corner, center-line, and location monuments are made up of 2" x 2" x 5' wooden posts marked with metal tags.
4. All claims 1500' long and 600' wide unless otherwise noted on this map and corresponding location notice.
5. The northwest corner of MFF 1 is approximately 1,800 feet south and 5,300 feet west of the surveyed southwest corner section marker of Sec. 14, T 2S, R 12E, Gila and Salt River Base and Meridian. Bearings and distance are grid north.

### KEY:



When recorded, please return to:  
Bronco Creek Exploration  
1815 E. Winsett St.  
Tucson, AZ 85719

## LOCATION NOTICE FOR LODE MINING CLAIM

NOTICE IS HEREBY GIVEN that the **MFF 23**  
lode mining claim has been located by:  
**Bronco Creek Exploration, Inc.**  
**1815 E. Winsett St., Tucson, Arizona 85719.**

The general course of this claim is **east-west** and it is situated in **Pinal** County, Arizona. This claim is **600** feet in width and **1,500** feet in length. This claim runs from the location monument on which this location notice is posted approximately **10** feet in a **west** direction to the **west** end line and **1,490** feet in an **east** direction to the **east** end line. This claim is marked by six monuments, one at each corner and one at the center of each end line of the claim.


The location monument on which this notice is posted is situated within Section **22**, Township **2S**, Range **12E**, Gila Salt River Base and Meridian, Arizona and this claim encompasses portions of the following quarter section (s), section (s), Township (s) and Range (s):

**SE ¼ Sec. 22, T 2S, R 12E,**  
Gila Salt River Base and Meridian, Arizona.

The locality of this claim with reference to some natural object or permanent monument and additional information (if any) concerning its locality are as follows: The northwest corner of the claim is approximately:  
**3,600** feet south and **1,500** feet west of the southwest section marker of Sec. 14, T2S, R12E.

DATED AND POSTED on the ground this 1 day of September, 2015.

LOCATOR (s) \_\_\_\_\_

  
Agent for: Bronco Creek Exploration, Inc.

Agent for: Bronco Creek Exploration, Inc.

Form MCF100  
Revised July 2005

RECEIVED  
BLM AZ STATE OFFICE

2015 NOV 24 A 9:44

PHOENIX, ARIZONA

AMC435213

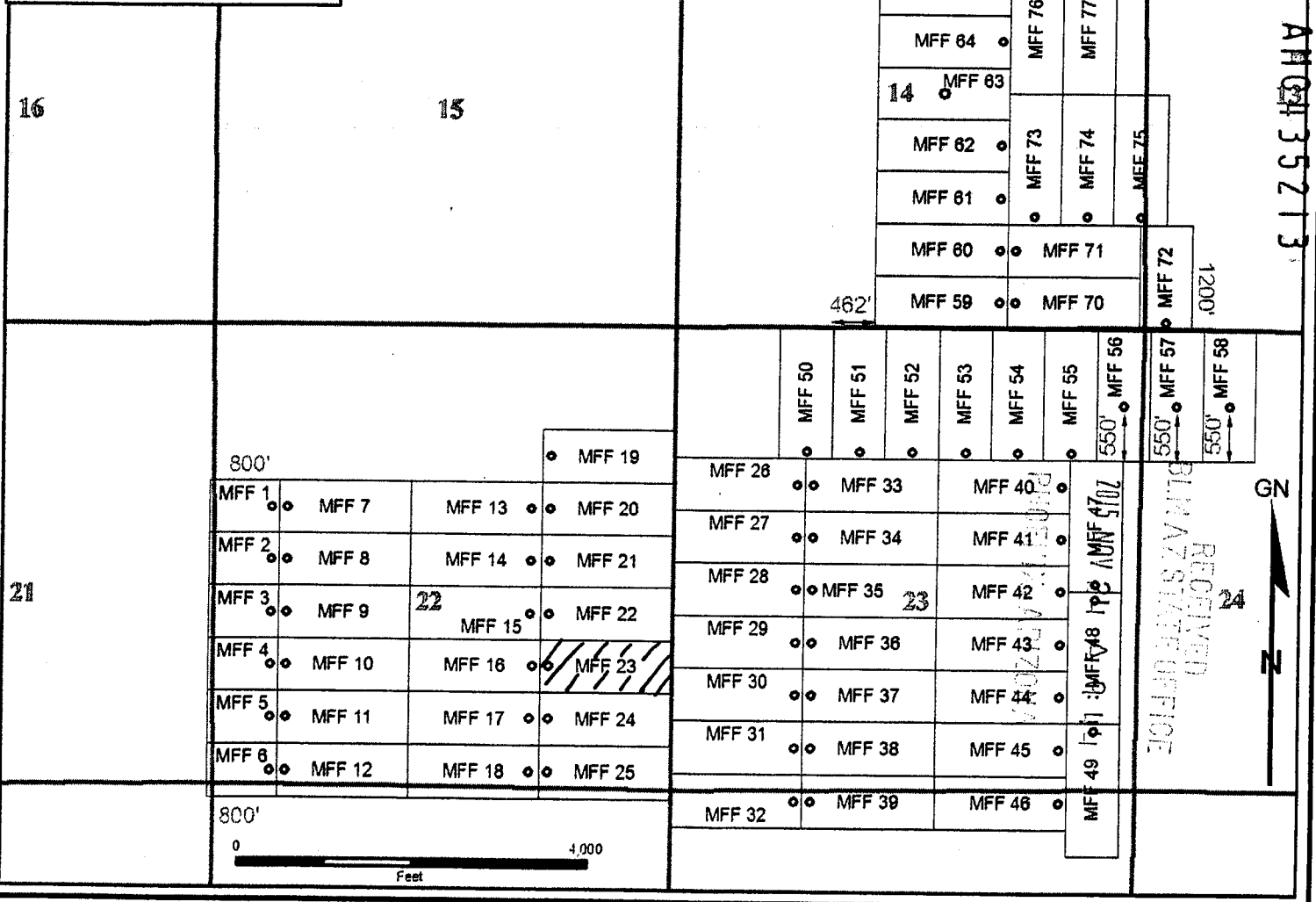
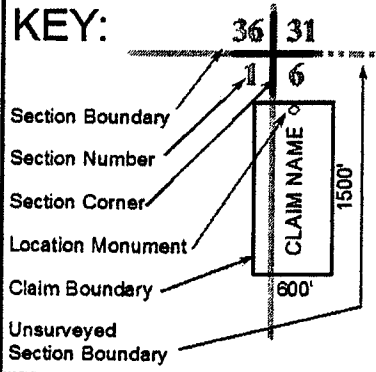
# Lode Mining Claim Map

## Map of the MFF 23 Lode Claim

Map prepared from an actual field survey of said Lode Claim and attached to and hereby made a part of the Location Notice

1. Name and address of Locator of Claim: Bronco Creek Exploration Inc., 1815 E Winsett St., Tucson, AZ 85719
2. The lode mining claim is located in section(s) 22, T 2S, R 12E, Gila and Salt River Base and Meridian, Pinal County, Arizona.
3. The corner, center-line, and location monuments are made up of 2" x 2" x 5' wooden posts marked with metal tags.
4. All claims 1500' long and 600' wide unless otherwise noted on this map and corresponding location notice.
5. The northwest corner of MFF 1 is approximately 1,800 feet south and 5,300 feet west of the surveyed southwest corner section marker of Sec. 14, T 2S, R 12E, Gila and Salt River Base and Meridian. Bearings and distance are grid north.

### KEY:





When recorded, please return to:  
Bronco Creek Exploration  
1815 E. Winsett St.  
Tucson, AZ 85719

## LOCATION NOTICE FOR LODE MINING CLAIM

NOTICE IS HEREBY GIVEN that the **MFF 24**  
lode mining claim has been located by:  
**Bronco Creek Exploration, Inc.**  
**1815 E. Winsett St., Tucson, Arizona 85719.**

The general course of this claim is **east-west** and it is situated in **Pinal** County, Arizona. This claim is **600** feet in width and **1,500** feet in length. This claim runs from the location monument on which this location notice is posted approximately **10** feet in a **west** direction to the **west** end line and **1,490** feet in an **east** direction to the **east** end line. This claim is marked by six monuments, one at each corner and one at the center of each end line of the claim.


The location monument on which this notice is posted is situated within Section **22**, Township **2S**, Range **12E**, Gila Salt River Base and Meridian, Arizona and this claim encompasses portions of the following quarter section (s), section (s), Township (s) and Range (s):

**SE ¼ Sec. 22, T 2S, R 12E,**  
Gila Salt River Base and Meridian, Arizona.

The locality of this claim with reference to some natural object or permanent monument and additional information (if any) concerning its locality are as follows: The northwest corner of the claim is approximately:  
**4,200** feet south and **1,500** feet west of the southwest section marker of Sec. 14, T2S, R12E.

DATED AND POSTED on the ground this 1 day of September, 2015.

LOCATOR (s)

  
Agent for: Bronco Creek Exploration, Inc.

Form MCF100  
Revised July 2005

PHOENIX, ARIZONA

2015 NOV 24 A 9:44

RECEIVED  
BLM AZ STATE OFFICE

AMC435214

## Map of the MFF 24 Lode Claim

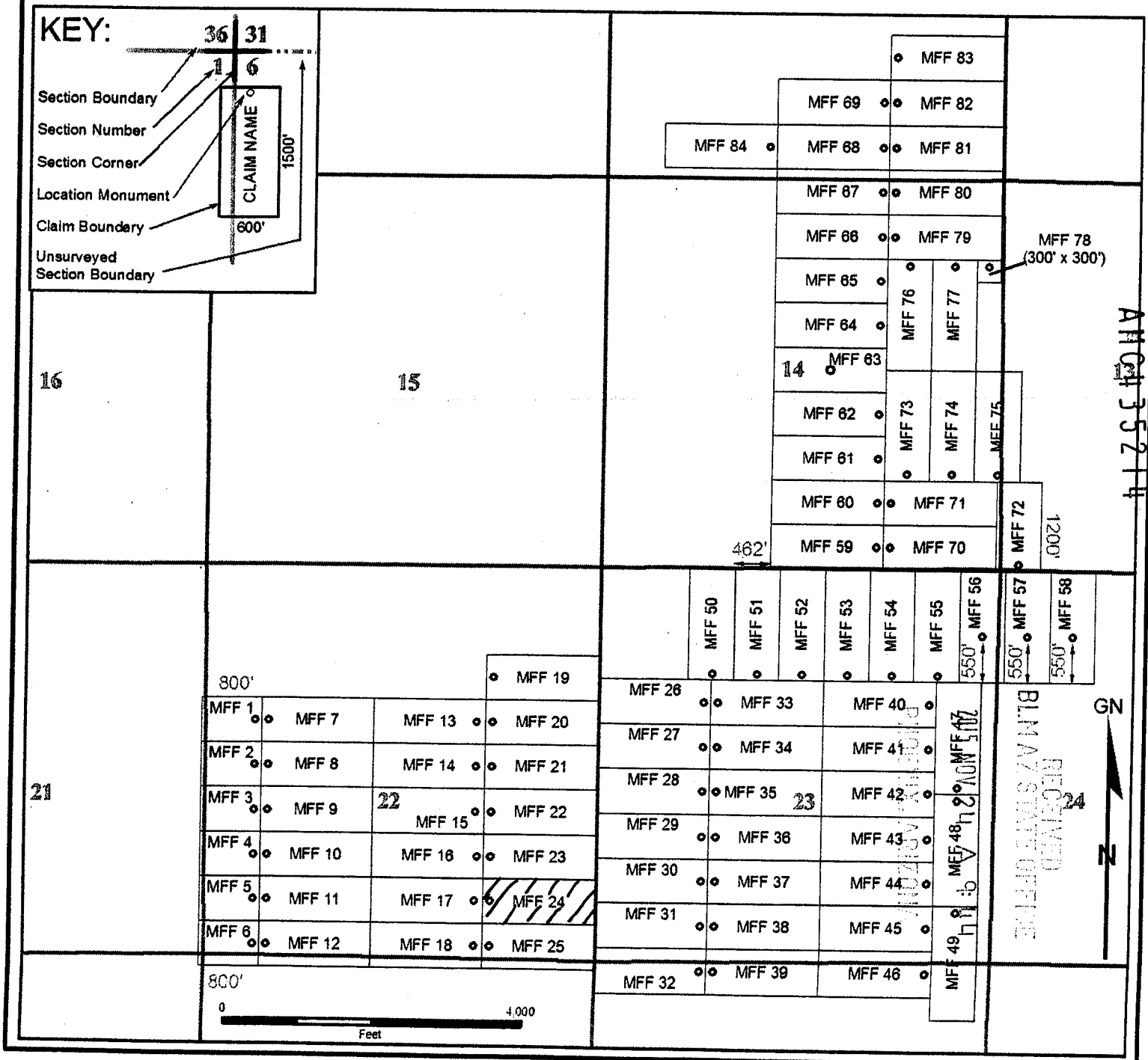
1. Name and address of Locator of Claim: Bronco Creek Exploration Inc., 1815 E Winsett St., Tucson, AZ 85719

2. The lode mining claim is located in section(s) 22, T 2S, R 12E, Gila and Salt River Base and Meridian, Pinal County, Arizona.

3. The corner, center-line, and location monuments are made up of 2" x 2" x 5' wooden posts marked with metal tags.

4. All claims 1500' long and 600' wide unless otherwise noted on this map and corresponding location notice.

5. The northwest corner of MFF 1 is approximately 1,800 feet south and 5,300 feet west of the surveyed southwest corner section marker of Sec. 14, T 2S, R 12E, Gila and Salt River Base and Meridian. Bearings and distance are grid north.



When recorded, please return to:  
Bronco Creek Exploration  
1815 E. Winsett St.  
Tucson, AZ 85719

## LOCATION NOTICE FOR LODE MINING CLAIM

NOTICE IS HEREBY GIVEN that the **MFF 25**  
lode mining claim has been located by:  
**Bronco Creek Exploration, Inc.**  
**1815 E. Winsett St., Tucson, Arizona 85719.**

The general course of this claim is **east-west** and it is situated in **Pinal** County, Arizona. This claim is **600** feet in width and **1,500** feet in length. This claim runs from the location monument on which this location notice is posted approximately **10** feet in a **west** direction to the **west** end line and **1,490** feet in an **east** direction to the **east** end line. This claim is marked by six monuments, one at each corner and one at the center of each end line of the claim. The boundaries of this claim are defined to include all land open to entry up to the boundaries of Pinal County parcel 105-17-0020 and 105-20-0010. All attempts were made to place monuments on boundary lines without entry or location on private lands.

The location monument on which this notice is posted is situated within Section **22**, Township **2S**, Range **12E**, Gila Salt River Base and Meridian, Arizona and this claim encompasses portions of the following quarter section (s), section (s), Township (s) and Range (s):

**SE ¼ Sec. 22 and NE ¼ Sec. 27, T 2S, R 12E,**  
Gila Salt River Base and Meridian, Arizona.

The locality of this claim with reference to some natural object or permanent monument and additional information (if any) concerning its locality are as follows: The northwest corner of the claim is approximately:

**4,800** feet south and **1,500** feet west of the southwest section marker of Sec. 14, T2S, R12E.

DATED AND POSTED on the ground this 1 day of September, 2015.

LOCATOR (s) \_\_\_\_\_

  
Agent for: Bronco Creek Exploration, Inc.

Form MCF100  
Revised July 2005

RECEIVED  
BLM AZ STATE OFFICE

2015 NOV 24 A 9:44

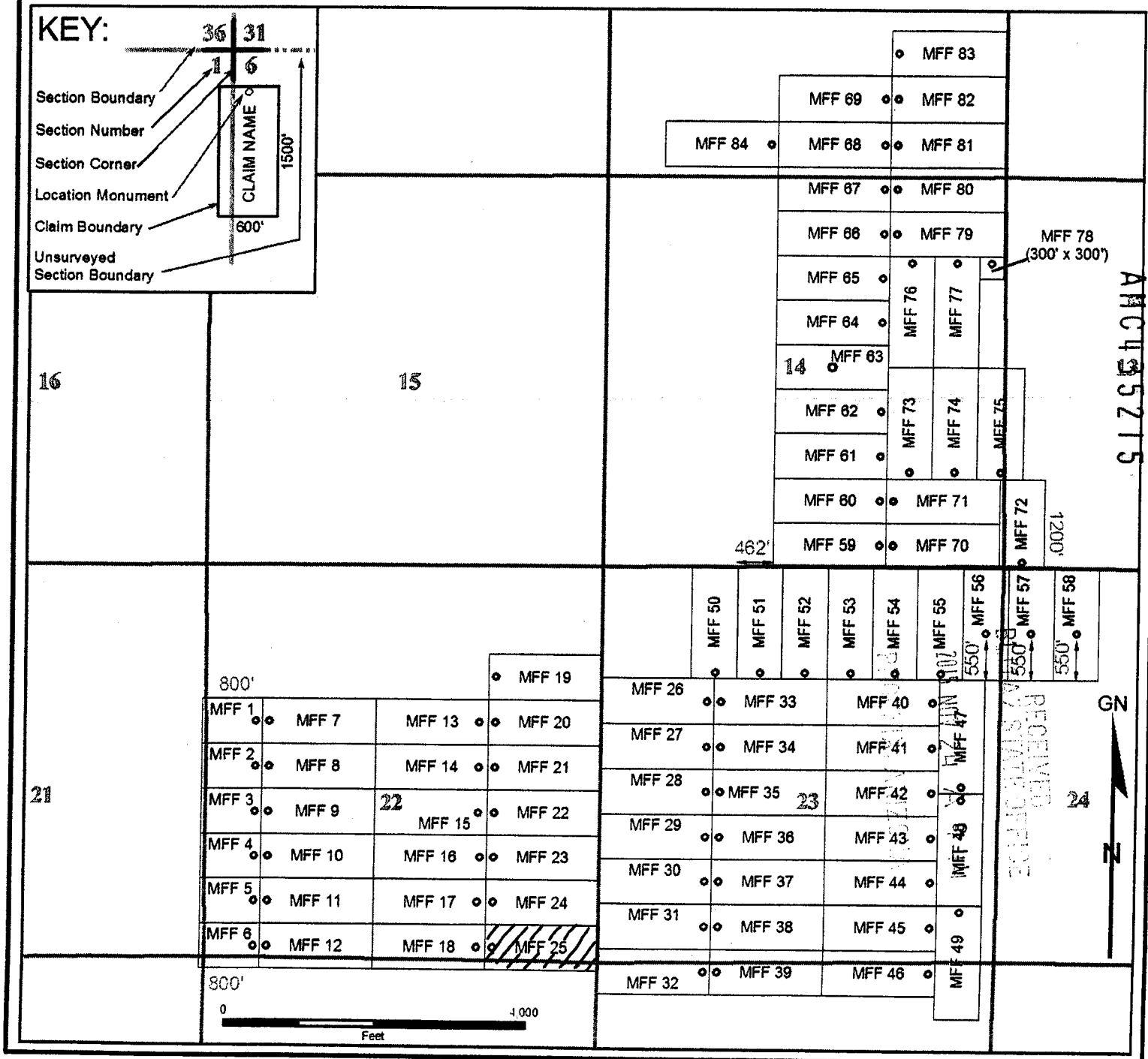
AMC435215

# Lode Mining Claim Map

## Map of the MFF 25 Lode Claim

Map prepared from an actual field survey of said Lode Claim and attached to and hereby made a part of the Location Notice

1. Name and address of Locator of Claim: Bronco Creek Exploration Inc., 1815 E Winsett St., Tucson, AZ 85719
2. The lode mining claim is located in section(s) 22, 27, T 2S, R 12E, Gila and Salt River Base and Meridian, Pinal County, Arizona.
3. The corner, center-line, and location monuments are made up of 2" x 2" x 5' wooden posts marked with metal tags.
4. All claims 1500' long and 600' wide unless otherwise noted on this map and corresponding location notice.
5. The northwest corner of MFF 1 is approximately 1,800 feet south and 5,300 feet west of the surveyed southwest corner section marker of Sec. 14, T 2S, R 12E, Gila and Salt River Base and Meridian. Bearings and distance are grid north.



When recorded, please return to:  
Bronco Creek Exploration  
1815 E. Winsett St.  
Tucson, AZ 85719

## LOCATION NOTICE FOR LODE MINING CLAIM

NOTICE IS HEREBY GIVEN that the **MFF 26**  
lode mining claim has been located by:  
**Bronco Creek Exploration, Inc.**  
**1815 E. Winsett St., Tucson, Arizona 85719.**

The general course of this claim is **east-west** and it is situated in **Pinal County, Arizona**. This claim is **600** feet in width and **1,500** feet in length. This claim runs from the location monument on which this location notice is posted approximately **1,490** feet in a **west** direction to the **west** end line and **10** feet in an **east** direction to the **east** end line. This claim is marked by six monuments, one at each corner and one at the center of each end line of the claim.


The location monument on which this notice is posted is situated within Section **23**, Township **2S**, Range **12E**, Gila Salt River Base and Meridian, Arizona and this claim encompasses portions of the following quarter section (s), section (s), Township (s) and Range (s):

**NW ¼ Sec. 23, T 2S, R 12E,**  
Gila Salt River Base and Meridian, Arizona.

The locality of this claim with reference to some natural object or permanent monument and additional information (if any) concerning its locality are as follows: The northwest corner of the claim is approximately:  
**1,500** feet south and **0** feet west of the southwest section marker of Sec. 14, T2S, R12E.

DATED AND POSTED on the ground this 1 day of September, 2015.

LOCATOR (s)

  
Agent for: Bronco Creek Exploration, Inc.

Robert Rowe

Form MCF100  
Revised July 2005

RECEIVED  
BLM AZ STATE OFFICE  
2015 NOV 24 A 9:45  
PINAL COUNTY, ARIZONA

AMC435216

# Lode Mining Claim Map

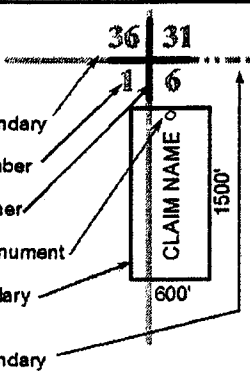
## Map of the MFF 26 Lode Claim

Map prepared from an actual field survey of said Lode Claim and attached to and hereby made a part of the Location Notice

1. Name and address of Locator of Claim: Bronco Creek Exploration Inc., 1815 E Winsett St., Tucson, AZ 85719
2. The lode mining claim is located in section(s) 23, T 2S, R 12E, Gila and Salt River Base and Meridian, Pinal County, Arizona.
3. The corner, center-line, and location monuments are made up of 2" x 2" x 5' wooden posts marked with metal tags.
4. All claims 1500' long and 600' wide unless otherwise noted on this map and corresponding location notice.
5. The northwest corner of MFF 1 is approximately 1,800 feet south and 5,300 feet west of the surveyed southwest corner section marker of Sec. 14, T 2S, R 12E, Gila and Salt River Base and Meridian. Bearings and distance are grid north.

### KEY:

- Section Boundary
- Section Number
- Section Corner
- Location Monument
- Claim Boundary
- Unsurveyed Section Boundary



16

15

21

|       |        |        |        |        |
|-------|--------|--------|--------|--------|
| 800'  |        |        |        | MFF 19 |
| MFF 1 | MFF 7  | MFF 13 | MFF 20 |        |
| MFF 2 | MFF 8  | MFF 14 | MFF 21 |        |
| MFF 3 | MFF 9  | MFF 15 | MFF 22 |        |
| MFF 4 | MFF 10 | MFF 16 | MFF 23 |        |
| MFF 5 | MFF 11 | MFF 17 | MFF 24 |        |
| MFF 6 | MFF 12 | MFF 18 | MFF 25 |        |



|  |  |  |  |  |  |  |  |  |  |  |  |  |  |  |  |  |  |  |  |  |  |  |  |  |  |  |  |  |  |  |  |  |  |  |  |  |  |  |  |  |  |  |  |  |  |  |  |  |  |  |  |  |  |  |  |  |  |  |  |  |  |  |  |  |  |  |  |  |  |  |  |  |  |  |  |  |  |  |  |  |  |  |  |  |  |  |  |  |  |  |  |  |  |  |  |  |  |  |  |  |  |  |  |  |  |  |  |  |  |  |  |  |  |  |  |  |  |  |  |  |  |  |  |  |  |  |  |  |  |  |  |  |  |  |  |  |  |  |  |  |  |  |  |  |  |  |  |  |  |  |  |  |  |  |  |  |  |  |  |  |  |  |  |  |  |  |  |  |  |  |  |  |  |  |  |  |  |  |  |  |  |  |  |  |  |  |  |  |  |  |  |  |  |  |  |  |  |  |  |  |  |  |  |  |  |  |  |  |  |  |  |  |  |  |  |  |  |  |  |  |  |  |  |  |  |  |  |  |  |  |  |  |  |  |  |  |  |  |  |  |  |  |  |  |  |  |  |  |  |  |  |  |  |  |  |  |  |  |  |  |  |  |  |  |  |  |  |  |  |  |  |  |  |  |  |  |  |  |  |  |  |  |  |  |  |  |  |  |  |  |  |  |  |  |  |  |  |  |  |  |  |  |  |  |  |  |  |  |  |  |  |  |  |  |  |  |  |  |  |  |  |  |  |  |  |  |  |  |  |  |  |  |  |  |  |  |  |  |  |  |  |  |  |  |  |  |  |  |  |  |  |  |  |  |  |  |  |  |  |  |  |  |  |  |  |  |  |  |  |  |  |  |  |  |  |  |  |  |  |  |  |  |  |  |  |  |  |  |  |  |  |  |  |  |  |  |  |  |  |  |  |  |  |  |  |  |  |  |  |  |  |  |  |  |  |  |  |  |  |  |  |  |  |  |  |  |  |  |  |  |  |  |  |  |  |  |  |  |  |  |  |  |  |  |  |  |  |  |  |  |  |  |  |  |  |  |  |  |  |  |  |  |  |  |  |  |  |  |  |  |  |  |  |  |  |  |  |  |  |  |  |  |  |  |  |  |  |  |  |  |  |  |  |  |  |  |  |  |  |  |  |  |  |  |  |  |  |  |  |  |  |  |  |  |  |  |  |  |  |  |  |  |  |  |  |  |  |  |  |  |  |  |  |  |  |  |  |  |  |  |  |  |  |  |  |  |  |  |  |  |  |  |  |  |  |  |  |  |  |  |  |  |  |  |  |  |  |  |  |  |  |  |  |  |  |  |  |  |  |  |  |  |  |  |  |  |  |  |  |  |  |  |  |  |  |  |  |  |  |  |  |  |  |  |  |  |  |  |  |  |  |  |  |  |  |  |  |  |  |  |  |  |  |  |  |  |  |  |  |  |  |  |  |  |  |  |  |  |  |  |  |  |  |  |  |  |  |  |  |  |  |  |  |  |  |  |  |  |  |  |  |  |  |  |  |  |  |  |  |  |  |  |  |  |  |  |  |  |  |  |  |  |  |  |  |  |  |  |  |  |  |  |  |  |  |  |  |  |  |  |  |  |  |  |  |  |  |  |  |  |  |  |  |  |  |  |  |  |  |  |  |  |  |  |  |  |  |  |  |  |  |  |  |  |  |  |  |  |  |  |  |  |  |  |  |  |  |  |  |  |  |  |  |  |  |  |  |  |  |  |  |  |  |  |  |  |  |  |  |  |  |  |  |  |  |  |  |  |  |  |  |  |  |  |  |  |  |  |  |  |  |  |  |  |  |  |  |  |  |  |  |  |  |  |  |  |  |  |  |  |  |  |  |  |  |  |  |  |  |  |  |  |  |  |  |  |  |  |  |  |  |  |  |  |  |  |  |  |  |  |  |  |  |  |  |  |  |  |  |  |  |  |  |  |  |  |  |  |  |  |  |  |  |  |  |  |  |  |  |  |  |  |  |  |  |  |  |  |  |  |  |  |  |  |  |  |  |  |  |  |  |  |  |  |  |  |  |  |  |  |  |  |  |  |  |  |  |  |  |  |  |  |  |  |  |  |  |  |  |  |  |  |  |  |  |  |  |  |  |  |  |  |  |  |  |  |  |  |  |  |  |  |  |  |  |  |  |  |  |  |  |  |  |  |  |  |  |  |  |  |  |  |  |  |  |  |  |  |  |  |  |  |  |  |  |  |  |  |  |  |  |  |  |  |  |  |  |  |  |  |  |  |  |  |  |  |  |  |  |  |  |  |  |  |  |  |  |  |  |  |  |  |  |  |  |  |  |  |  |  |  |  |  |  |  |  |  |  |  |  |  |  |  |  |  |  |  |  |  |  |  |  |  |  |  |  |  |  |  |  |  |  |  |  |  |  |  |  |  |  |  |  |  |  |  |  |  |  |  |  |  |  |  |  |  |  |  |  |  |  |  |  |  |  |  |  |  |  |  |  |  |  |  |  |  |  |  |  |  |  |  |  |  |  |  |  |  |  |  |  |  |  |  |  |  |  |  |  |  |  |  |  |  |  |  |  |  |  |  |  |  |  |  |  |  |  |  |  |  |  |  |  |  |  |  |  |  |  |  |  |  |  |  |  |  |  |  |  |  |  |  |  |  |  |  |  |  |  |  |  |  |  |  |  |  |  |  |  |  |  |  |  |  |  |  |  |  |  |  |  |  |  |  |  |  |  |  |  |  |  |  |  |  |  |  |  |  |  |  |  |  |  |  |  |  |  |  |  |  |  |  |  |  |  |  |  |  |  |  |  |  |  |  |  |  |  |  |  |  |  |  |  |  |  |  |  |  |  |  |  |  |  |  |  |  |  |  |  |  |  |  |  |  |  |  |  |  |  |  |  |  |  |  |  |  |  |  |  |  |  |  |  |  |  |  |  |  |  |  |  |  |  |  |  |  |  |  |  |  |  |  |  |  |  |  |  |  |  |  |  |  |  |  |  |  |  |  |  |  |  |  |  |  |  |  |  |  |  |  |  |  |  |  |  |  |  |  |  |  |  |  |  |  |  |  |  |  |  |  |  |  |  |  |  |  |  |  |  |  |  |  |  |  |  |  |  |  |  |  |  |  |  |  |  |  |  |  |  |  |  |  |  |  |  |  |  |  |  |  |  |  |  |  |  |  |  |  |  |  |  |  |  |  |  |  |  |  |  |  |  |  |  |  |  |  |  |  |  |  |  |  |  |  |  |  |  |  |  |  |  |  |  |  |  |  |  |  |  |  |  |  |  |  |  |  |  |  |
|--|--|--|--|--|--|--|--|--|--|--|--|--|--|--|--|--|--|--|--|--|--|--|--|--|--|--|--|--|--|--|--|--|--|--|--|--|--|--|--|--|--|--|--|--|--|--|--|--|--|--|--|--|--|--|--|--|--|--|--|--|--|--|--|--|--|--|--|--|--|--|--|--|--|--|--|--|--|--|--|--|--|--|--|--|--|--|--|--|--|--|--|--|--|--|--|--|--|--|--|--|--|--|--|--|--|--|--|--|--|--|--|--|--|--|--|--|--|--|--|--|--|--|--|--|--|--|--|--|--|--|--|--|--|--|--|--|--|--|--|--|--|--|--|--|--|--|--|--|--|--|--|--|--|--|--|--|--|--|--|--|--|--|--|--|--|--|--|--|--|--|--|--|--|--|--|--|--|--|--|--|--|--|--|--|--|--|--|--|--|--|--|--|--|--|--|--|--|--|--|--|--|--|--|--|--|--|--|--|--|--|--|--|--|--|--|--|--|--|--|--|--|--|--|--|--|--|--|--|--|--|--|--|--|--|--|--|--|--|--|--|--|--|--|--|--|--|--|--|--|--|--|--|--|--|--|--|--|--|--|--|--|--|--|--|--|--|--|--|--|--|--|--|--|--|--|--|--|--|--|--|--|--|--|--|--|--|--|--|--|--|--|--|--|--|--|--|--|--|--|--|--|--|--|--|--|--|--|--|--|--|--|--|--|--|--|--|--|--|--|--|--|--|--|--|--|--|--|--|--|--|--|--|--|--|--|--|--|--|--|--|--|--|--|--|--|--|--|--|--|--|--|--|--|--|--|--|--|--|--|--|--|--|--|--|--|--|--|--|--|--|--|--|--|--|--|--|--|--|--|--|--|--|--|--|--|--|--|--|--|--|--|--|--|--|--|--|--|--|--|--|--|--|--|--|--|--|--|--|--|--|--|--|--|--|--|--|--|--|--|--|--|--|--|--|--|--|--|--|--|--|--|--|--|--|--|--|--|--|--|--|--|--|--|--|--|--|--|--|--|--|--|--|--|--|--|--|--|--|--|--|--|--|--|--|--|--|--|--|--|--|--|--|--|--|--|--|--|--|--|--|--|--|--|--|--|--|--|--|--|--|--|--|--|--|--|--|--|--|--|--|--|--|--|--|--|--|--|--|--|--|--|--|--|--|--|--|--|--|--|--|--|--|--|--|--|--|--|--|--|--|--|--|--|--|--|--|--|--|--|--|--|--|--|--|--|--|--|--|--|--|--|--|--|--|--|--|--|--|--|--|--|--|--|--|--|--|--|--|--|--|--|--|--|--|--|--|--|--|--|--|--|--|--|--|--|--|--|--|--|--|--|--|--|--|--|--|--|--|--|--|--|--|--|--|--|--|--|--|--|--|--|--|--|--|--|--|--|--|--|--|--|--|--|--|--|--|--|--|--|--|--|--|--|--|--|--|--|--|--|--|--|--|--|--|--|--|--|--|--|--|--|--|--|--|--|--|--|--|--|--|--|--|--|--|--|--|--|--|--|--|--|--|--|--|--|--|--|--|--|--|--|--|--|--|--|--|--|--|--|--|--|--|--|--|--|--|--|--|--|--|--|--|--|--|--|--|--|--|--|--|--|--|--|--|--|--|--|--|--|--|--|--|--|--|--|--|--|--|--|--|--|--|--|--|--|--|--|--|--|--|--|--|--|--|--|--|--|--|--|--|--|--|--|--|--|--|--|--|--|--|--|--|--|--|--|--|--|--|--|--|--|--|--|--|--|--|--|--|--|--|--|--|--|--|--|--|--|--|--|--|--|--|--|--|--|--|--|--|--|--|--|--|--|--|--|--|--|--|--|--|--|--|--|--|--|--|--|--|--|--|--|--|--|--|--|--|--|--|--|--|--|--|--|--|--|--|--|--|--|--|--|--|--|--|--|--|--|--|--|--|--|--|--|--|--|--|--|--|--|--|--|--|--|--|--|--|--|--|--|--|--|--|--|--|--|--|--|--|--|--|--|--|--|--|--|--|--|--|--|--|--|--|--|--|--|--|--|--|--|--|--|--|--|--|--|--|--|--|--|--|--|--|--|--|--|--|--|--|--|--|--|--|--|--|--|--|--|--|--|--|--|--|--|--|--|--|--|--|--|--|--|--|--|--|--|--|--|--|--|--|--|--|--|--|--|--|--|--|--|--|--|--|--|--|--|--|--|--|--|--|--|--|--|--|--|--|--|--|--|--|--|--|--|--|--|--|--|--|--|--|--|--|--|--|--|--|--|--|--|--|--|--|--|--|--|--|--|--|--|--|--|--|--|--|--|--|--|--|--|--|--|--|--|--|--|--|--|--|--|--|--|--|--|--|--|--|--|--|--|--|--|--|--|--|--|--|--|--|--|--|--|--|--|--|--|--|--|--|--|--|--|--|--|--|--|--|--|--|--|--|--|--|--|--|--|--|--|--|--|--|--|--|--|--|--|--|--|--|--|--|--|--|--|--|--|--|--|--|--|--|--|--|--|--|--|--|--|--|--|--|--|--|--|--|--|--|--|--|--|--|--|--|--|--|--|--|--|--|--|--|--|--|--|--|--|--|--|--|--|--|--|--|--|--|--|--|--|--|--|--|--|--|--|--|--|--|--|--|--|--|--|--|--|--|--|--|--|--|--|--|--|--|--|--|--|--|--|--|--|--|--|--|--|--|--|--|--|--|--|--|--|--|--|--|--|--|--|--|--|--|--|--|--|--|--|--|--|--|--|--|--|--|--|--|--|--|--|--|--|--|--|--|--|--|--|--|--|--|--|--|--|--|--|--|--|--|--|--|--|--|--|--|--|--|--|--|--|--|--|--|--|--|--|--|--|--|--|--|--|--|--|--|--|--|--|--|--|--|--|--|--|--|--|--|--|--|--|--|--|--|--|--|--|--|--|--|--|--|--|--|--|--|--|--|--|--|--|--|--|--|--|--|--|--|--|--|--|--|--|--|--|--|--|--|--|--|--|--|--|--|--|--|--|--|--|--|--|--|--|--|--|--|--|--|--|--|--|--|--|--|--|--|--|--|--|--|--|--|--|--|--|--|--|--|--|--|--|--|--|--|--|--|--|--|--|--|--|--|--|--|--|--|--|--|--|--|--|--|--|--|--|--|--|--|--|--|--|--|--|--|--|--|--|--|--|--|--|--|--|--|--|--|--|--|--|--|--|--|--|--|--|--|--|--|--|--|--|--|--|--|--|--|--|--|--|--|--|--|--|--|--|--|--|--|--|--|--|--|--|--|--|--|--|--|--|--|--|
|  |  |  |  |  |  |  |  |  |  |  |  |  |  |  |  |  |  |  |  |  |  |  |  |  |  |  |  |  |  |  |  |  |  |  |  |  |  |  |  |  |  |  |  |  |  |  |  |  |  |  |  |  |  |  |  |  |  |  |  |  |  |  |  |  |  |  |  |  |  |  |  |  |  |  |  |  |  |  |  |  |  |  |  |  |  |  |  |  |  |  |  |  |  |  |  |  |  |  |  |  |  |  |  |  |  |  |  |  |  |  |  |  |  |  |  |  |  |  |  |  |  |  |  |  |  |  |  |  |  |  |  |  |  |  |  |  |  |  |  |  |  |  |  |  |  |  |  |  |  |  |  |  |  |  |  |  |  |  |  |  |  |  |  |  |  |  |  |  |  |  |  |  |  |  |  |  |  |  |  |  |  |  |  |  |  |  |  |  |  |  |  |  |  |  |  |  |  |  |  |  |  |  |  |  |  |  |  |  |  |  |  |  |  |  |  |  |  |  |  |  |  |  |  |  |  |  |  |  |  |  |  |  |  |  |  |  |  |  |  |  |  |  |  |  |  |  |  |  |  |  |  |  |  |  |  |  |  |  |  |  |  |  |  |  |  |  |  |  |  |  |  |  |  |  |  |  |  |  |  |  |  |  |  |  |  |  |  |  |  |  |  |  |  |  |  |  |  |  |  |  |  |  |  |  |  |  |  |  |  |  |  |  |  |  |  |  |  |  |  |  |  |  |  |  |  |  |  |  |  |  |  |  |  |  |  |  |  |  |  |  |  |  |  |  |  |  |  |  |  |  |  |  |  |  |  |  |  |  |  |  |  |  |  |  |  |  |  |  |  |  |  |  |  |  |  |  |  |  |  |  |  |  |  |  |  |  |  |  |  |  |  |  |  |  |  |  |  |  |  |  |  |  |  |  |  |  |  |  |  |  |  |  |  |  |  |  |  |  |  |  |  |  |  |  |  |  |  |  |  |  |  |  |  |  |  |  |  |  |  |  |  |  |  |  |  |  |  |  |  |  |  |  |  |  |  |  |  |  |  |  |  |  |  |  |  |  |  |  |  |  |  |  |  |  |  |  |  |  |  |  |  |  |  |  |  |  |  |  |  |  |  |  |  |  |  |  |  |  |  |  |  |  |  |  |  |  |  |  |  |  |  |  |  |  |  |  |  |  |  |  |  |  |  |  |  |  |  |  |  |  |  |  |  |  |  |  |  |  |  |  |  |  |  |  |  |  |  |  |  |  |  |  |  |  |  |  |  |  |  |  |  |  |  |  |  |  |  |  |  |  |  |  |  |  |  |  |  |  |  |  |  |  |  |  |  |  |  |  |  |  |  |  |  |  |  |  |  |  |  |  |  |  |  |  |  |  |  |  |  |  |  |  |  |  |  |  |  |  |  |  |  |  |  |  |  |  |  |  |  |  |  |  |  |  |  |  |  |  |  |  |  |  |  |  |  |  |  |  |  |  |  |  |  |  |  |  |  |  |  |  |  |  |  |  |  |  |  |  |  |  |  |  |  |  |  |  |  |  |  |  |  |  |  |  |  |  |  |  |  |  |  |  |  |  |  |  |  |  |  |  |  |  |  |  |  |  |  |  |  |  |  |  |  |  |  |  |  |  |  |  |  |  |  |  |  |  |  |  |  |  |  |  |  |  |  |  |  |  |  |  |  |  |  |  |  |  |  |  |  |  |  |  |  |  |  |  |  |  |  |  |  |  |  |  |  |  |  |  |  |  |  |  |  |  |  |  |  |  |  |  |  |  |  |  |  |  |  |  |  |  |  |  |  |  |  |  |  |  |  |  |  |  |  |  |  |  |  |  |  |  |  |  |  |  |  |  |  |  |  |  |  |  |  |  |  |  |  |  |  |  |  |  |  |  |  |  |  |  |  |  |  |  |  |  |  |  |  |  |  |  |  |  |  |  |  |  |  |  |  |  |  |  |  |  |  |  |  |  |  |  |  |  |  |  |  |  |  |  |  |  |  |  |  |  |  |  |  |  |  |  |  |  |  |  |  |  |  |  |  |  |  |  |  |  |  |  |  |  |  |  |  |  |  |  |  |  |  |  |  |  |  |  |  |  |  |  |  |  |  |  |  |  |  |  |  |  |  |  |  |  |  |  |  |  |  |  |  |  |  |  |  |  |  |  |  |  |  |  |  |  |  |  |  |  |  |  |  |  |  |  |  |  |  |  |  |  |  |  |  |  |  |  |  |  |  |  |  |  |  |  |  |  |  |  |  |  |  |  |  |  |  |  |  |  |  |  |  |  |  |  |  |  |  |  |  |  |  |  |  |  |  |  |  |  |  |  |  |  |  |  |  |  |  |  |  |  |  |  |  |  |  |  |  |  |  |  |  |  |  |  |  |  |  |  |  |  |  |  |  |  |  |  |  |  |  |  |  |  |  |  |  |  |  |  |  |  |  |  |  |  |  |  |  |  |  |  |  |  |  |  |  |  |  |  |  |  |  |  |  |  |  |  |  |  |  |  |  |  |  |  |  |  |  |  |  |  |  |  |  |  |  |  |  |  |  |  |  |  |  |  |  |  |  |  |  |  |  |  |  |  |  |  |  |  |  |  |  |  |  |  |  |  |  |  |  |  |  |  |  |  |  |  |  |  |  |  |  |  |  |  |  |  |  |  |  |  |  |  |  |  |  |  |  |  |  |  |  |  |  |  |  |  |  |  |  |  |  |  |  |  |  |  |  |  |  |  |  |  |  |  |  |  |  |  |  |  |  |  |  |  |  |  |  |  |  |  |  |  |  |  |  |  |  |  |  |  |  |  |  |  |  |  |  |  |  |  |  |  |  |  |  |  |  |  |  |  |  |  |  |  |  |  |  |  |  |  |  |  |  |  |  |  |  |  |  |  |  |  |  |  |  |  |  |  |  |  |  |  |  |  |  |  |  |  |  |  |  |  |  |  |  |  |  |  |  |  |  |  |  |  |  |  |  |  |  |  |  |  |  |  |  |  |  |  |  |  |  |  |  |  |  |  |  |  |  |  |  |  |  |  |  |  |  |  |  |  |  |  |  |  |  |  |  |  |  |  |  |  |  |  |  |  |  |  |  |  |  |  |  |  |  |  |  |  |  |  |  |  |  |  |  |  |  |  |  |  |  |  |  |  |  |  |  |  |  |  |  |  |  |  |  |  |  |  |  |  |  |  |  |  |  |  |  |  |  |  |  |  |  |  |  |  |  |  |  |  |  |  |  |  |  |  |  |  |  |  |  |  |  |  |  |  |  |  |  |  |  |
|--|--|--|--|--|--|--|--|--|--|--|--|--|--|--|--|--|--|--|--|--|--|--|--|--|--|--|--|--|--|--|--|--|--|--|--|--|--|--|--|--|--|--|--|--|--|--|--|--|--|--|--|--|--|--|--|--|--|--|--|--|--|--|--|--|--|--|--|--|--|--|--|--|--|--|--|--|--|--|--|--|--|--|--|--|--|--|--|--|--|--|--|--|--|--|--|--|--|--|--|--|--|--|--|--|--|--|--|--|--|--|--|--|--|--|--|--|--|--|--|--|--|--|--|--|--|--|--|--|--|--|--|--|--|--|--|--|--|--|--|--|--|--|--|--|--|--|--|--|--|--|--|--|--|--|--|--|--|--|--|--|--|--|--|--|--|--|--|--|--|--|--|--|--|--|--|--|--|--|--|--|--|--|--|--|--|--|--|--|--|--|--|--|--|--|--|--|--|--|--|--|--|--|--|--|--|--|--|--|--|--|--|--|--|--|--|--|--|--|--|--|--|--|--|--|--|--|--|--|--|--|--|--|--|--|--|--|--|--|--|--|--|--|--|--|--|--|--|--|--|--|--|--|--|--|--|--|--|--|--|--|--|--|--|--|--|--|--|--|--|--|--|--|--|--|--|--|--|--|--|--|--|--|--|--|--|--|--|--|--|--|--|--|--|--|--|--|--|--|--|--|--|--|--|--|--|--|--|--|--|--|--|--|--|--|--|--|--|--|--|--|--|--|--|--|--|--|--|--|--|--|--|--|--|--|--|--|--|--|--|--|--|--|--|--|--|--|--|--|--|--|--|--|--|--|--|--|--|--|--|--|--|--|--|--|--|--|--|--|--|--|--|--|--|--|--|--|--|--|--|--|--|--|--|--|--|--|--|--|--|--|--|--|--|--|--|--|--|--|--|--|--|--|--|--|--|--|--|--|--|--|--|--|--|--|--|--|--|--|--|--|--|--|--|--|--|--|--|--|--|--|--|--|--|--|--|--|--|--|--|--|--|--|--|--|--|--|--|--|--|--|--|--|--|--|--|--|--|--|--|--|--|--|--|--|--|--|--|--|--|--|--|--|--|--|--|--|--|--|--|--|--|--|--|--|--|--|--|--|--|--|--|--|--|--|--|--|--|--|--|--|--|--|--|--|--|--|--|--|--|--|--|--|--|--|--|--|--|--|--|--|--|--|--|--|--|--|--|--|--|--|--|--|--|--|--|--|--|--|--|--|--|--|--|--|--|--|--|--|--|--|--|--|--|--|--|--|--|--|--|--|--|--|--|--|--|--|--|--|--|--|--|--|--|--|--|--|--|--|--|--|--|--|--|--|--|--|--|--|--|--|--|--|--|--|--|--|--|--|--|--|--|--|--|--|--|--|--|--|--|--|--|--|--|--|--|--|--|--|--|--|--|--|--|--|--|--|--|--|--|--|--|--|--|--|--|--|--|--|--|--|--|--|--|--|--|--|--|--|--|--|--|--|--|--|--|--|--|--|--|--|--|--|--|--|--|--|--|--|--|--|--|--|--|--|--|--|--|--|--|--|--|--|--|--|--|--|--|--|--|--|--|--|--|--|--|--|--|--|--|--|--|--|--|--|--|--|--|--|--|--|--|--|--|--|--|--|--|--|--|--|--|--|--|--|--|--|--|--|--|--|--|--|--|--|--|--|--|--|--|--|--|--|--|--|--|--|--|--|--|--|--|--|--|--|--|--|--|--|--|--|--|--|--|--|--|--|--|--|--|--|--|--|--|--|--|--|--|--|--|--|--|--|--|--|--|--|--|--|--|--|--|--|--|--|--|--|--|--|--|--|--|--|--|--|--|--|--|--|--|--|--|--|--|--|--|--|--|--|--|--|--|--|--|--|--|--|--|--|--|--|--|--|--|--|--|--|--|--|--|--|--|--|--|--|--|--|--|--|--|--|--|--|--|--|--|--|--|--|--|--|--|--|--|--|--|--|--|--|--|--|--|--|--|--|--|--|--|--|--|--|--|--|--|--|--|--|--|--|--|--|--|--|--|--|--|--|--|--|--|--|--|--|--|--|--|--|--|--|--|--|--|--|--|--|--|--|--|--|--|--|--|--|--|--|--|--|--|--|--|--|--|--|--|--|--|--|--|--|--|--|--|--|--|--|--|--|--|--|--|--|--|--|--|--|--|--|--|--|--|--|--|--|--|--|--|--|--|--|--|--|--|--|--|--|--|--|--|--|--|--|--|--|--|--|--|--|--|--|--|--|--|--|--|--|--|--|--|--|--|--|--|--|--|--|--|--|--|--|--|--|--|--|--|--|--|--|--|--|--|--|--|--|--|--|--|--|--|--|--|--|--|--|--|--|--|--|--|--|--|--|--|--|--|--|--|--|--|--|--|--|--|--|--|--|--|--|--|--|--|--|--|--|--|--|--|--|--|--|--|--|--|--|--|--|--|--|--|--|--|--|--|--|--|--|--|--|--|--|--|--|--|--|--|--|--|--|--|--|--|--|--|--|--|--|--|--|--|--|--|--|--|--|--|--|--|--|--|--|--|--|--|--|--|--|--|--|--|--|--|--|--|--|--|--|--|--|--|--|--|--|--|--|--|--|--|--|--|--|--|--|--|--|--|--|--|--|--|--|--|--|--|--|--|--|--|--|--|--|--|--|--|--|--|--|--|--|--|--|--|--|--|--|--|--|--|--|--|--|--|--|--|--|--|--|--|--|--|--|--|--|--|--|--|--|--|--|--|--|--|--|--|--|--|--|--|--|--|--|--|--|--|--|--|--|--|--|--|--|--|--|--|--|--|--|--|--|--|--|--|--|--|--|--|--|--|--|--|--|--|--|--|--|--|--|--|--|--|--|--|--|--|--|--|--|--|--|--|--|--|--|--|--|--|--|--|--|--|--|--|--|--|--|--|--|--|--|--|--|--|--|--|--|--|--|--|--|--|--|--|--|--|--|--|--|--|--|--|--|--|--|--|--|--|--|--|--|--|--|--|--|--|--|--|--|--|--|--|--|--|--|--|--|--|--|--|--|--|--|--|--|--|--|--|--|--|--|--|--|--|--|--|--|--|--|--|--|--|--|--|--|--|--|--|--|--|--|--|--|--|--|--|--|--|--|--|--|--|--|--|--|--|--|--|--|--|--|--|--|--|--|--|--|--|--|--|--|--|--|--|--|--|--|--|--|--|--|--|--|--|--|--|--|--|--|--|--|--|--|--|--|--|--|--|--|--|--|--|--|--|--|--|--|--|--|--|--|--|--|--|--|--|--|--|--|--|--|--|

MFF 78  
(300' x 300')

AMC 435216

|        |        |        |        |        |        |        |        |        |
|--------|--------|--------|--------|--------|--------|--------|--------|--------|
| MFF 50 | MFF 51 | MFF 52 | MFF 53 | MFF 54 | MFF 55 | MFF 56 | MFF 57 | MFF 58 |
| MFF 26 | MFF 33 | MFF 40 | MFF 47 | MFF 48 | MFF 49 | MFF 50 | MFF 51 | MFF 52 |
| MFF 27 | MFF 34 | MFF 41 | MFF 42 | MFF 43 | MFF 44 | MFF 45 | MFF 46 | MFF 47 |
| MFF 28 | MFF 35 | MFF 42 | MFF 43 | MFF 44 | MFF 45 | MFF 46 | MFF 47 | MFF 48 |
| MFF 29 | MFF 36 | MFF 43 | MFF 44 | MFF 45 | MFF 46 | MFF 47 | MFF 48 | MFF 49 |
| MFF 30 | MFF 37 | MFF 44 | MFF 45 | MFF 46 | MFF 47 | MFF 48 | MFF 49 | MFF 50 |
| MFF 31 | MFF 38 | MFF 45 | MFF 46 | MFF 47 | MFF 48 | MFF 49 | MFF 50 | MFF 51 |
| MFF 32 | MFF 39 | MFF 46 | MFF 47 | MFF 48 | MFF 49 | MFF 50 | MFF 51 | MFF 52 |

RECEIVED  
BLM AZ STATE OFFICE  
NOV 14 2015  
GN

When recorded, please return to:  
Bronco Creek Exploration  
1815 E. Winsett St.  
Tucson, AZ 85719

## LOCATION NOTICE FOR LODE MINING CLAIM

NOTICE IS HEREBY GIVEN that the **MFF 27**  
lode mining claim has been located by:  
**Bronco Creek Exploration, Inc.**  
**1815 E. Winsett St., Tucson, Arizona 85719.**

The general course of this claim is **east-west** and it is situated in **Pinal County, Arizona**. This claim is **600** feet in width and **1,500** feet in length. This claim runs from the location monument on which this location notice is posted approximately **1,490** feet in a **west** direction to the **west** end line and **10** feet in an **east** direction to the **east** end line. This claim is marked by six monuments, one at each corner and one at the center of each end line of the claim.



The location monument on which this notice is posted is situated within Section **23**, Township **2S**, Range **12E**, Gila Salt River Base and Meridian, Arizona and this claim encompasses portions of the following quarter section (s), section (s), Township (s) and Range (s):

**NW ¼ & SW ¼ Sec. 23, T 2S, R 12E,**  
Gila Salt River Base and Meridian, Arizona.

The locality of this claim with reference to some natural object or permanent monument and additional information (if any) concerning its locality are as follows: The northwest corner of the claim is approximately:  
**2,100** feet south and **0** feet west of the southwest section marker of Sec. 14, T2S, R12E.

DATED AND POSTED on the ground this 1 day of September, 2015.

LOCATOR (s)

  Robert Rowe  
Agent for: Bronco Creek Exploration, Inc.

Form MCF100  
Revised July 2005

2015 NOV 24 A 9:45

RECEIVED  
BLM AZ STATE OFFICE

AM0435217

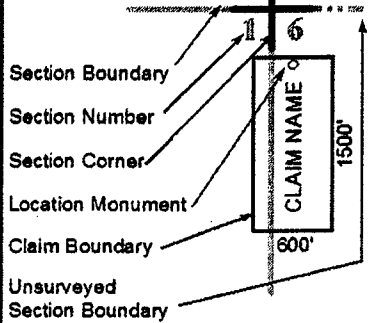
# Lode Mining Claim Map

## Map of the MFF 27 Lode Claim

Map prepared from an actual field survey of said Lode Claim and attached to and hereby made a part of the Location Notice

1. Name and address of Locator of Claim: Bronco Creek Exploration Inc., 1815 E Winsett St., Tucson, AZ 85719
2. The lode mining claim is located in section(s) 23, T 2S, R 12E, Gila and Salt River Base and Meridian, Pinal County, Arizona.
3. The corner, center-line, and location monuments are made up of 2" x 2" x 5' wooden posts marked with metal tags.
4. All claims 1500' long and 600' wide unless otherwise noted on this map and corresponding location notice.
5. The northwest corner of MFF 1 is approximately 1,800 feet south and 5,300 feet west of the surveyed southwest corner section marker of Sec. 14, T 2S, R 12E, Gila and Salt River Base and Meridian. Bearings and distance are grid north.

### KEY:



16

15

21

800'

|       |        |        |        |
|-------|--------|--------|--------|
| MFF 1 | MFF 7  | MFF 13 | MFF 20 |
| MFF 2 | MFF 8  | MFF 14 | MFF 21 |
| MFF 3 | MFF 9  | MFF 15 | MFF 22 |
| MFF 4 | MFF 10 | MFF 16 | MFF 23 |
| MFF 5 | MFF 11 | MFF 17 | MFF 24 |
| MFF 6 | MFF 12 | MFF 18 | MFF 25 |

300'

0 4,000  
Feet

|        |        |        |        |        |                      |        |        |        |        |        |        |        |        |        |        |        |        |        |        |        |        |        |        |        |        |        |        |        |        |        |        |        |        |        |        |        |        |        |        |        |        |        |        |        |        |        |        |        |        |        |        |        |        |        |        |        |        |        |        |        |        |        |        |        |
|--------|--------|--------|--------|--------|----------------------|--------|--------|--------|--------|--------|--------|--------|--------|--------|--------|--------|--------|--------|--------|--------|--------|--------|--------|--------|--------|--------|--------|--------|--------|--------|--------|--------|--------|--------|--------|--------|--------|--------|--------|--------|--------|--------|--------|--------|--------|--------|--------|--------|--------|--------|--------|--------|--------|--------|--------|--------|--------|--------|--------|--------|--------|--------|--------|--------|
| MFF 83 | MFF 82 | MFF 81 | MFF 80 | MFF 79 | MFF 78 (300' x 300') | MFF 77 | MFF 76 | MFF 75 | MFF 74 | MFF 73 | MFF 72 | MFF 71 | MFF 70 | MFF 69 | MFF 68 | MFF 67 | MFF 66 | MFF 65 | MFF 64 | MFF 63 | MFF 62 | MFF 61 | MFF 60 | MFF 59 | MFF 58 | MFF 57 | MFF 56 | MFF 55 | MFF 54 | MFF 53 | MFF 52 | MFF 51 | MFF 50 | MFF 49 | MFF 48 | MFF 47 | MFF 46 | MFF 45 | MFF 44 | MFF 43 | MFF 42 | MFF 41 | MFF 40 | MFF 39 | MFF 38 | MFF 37 | MFF 36 | MFF 35 | MFF 34 | MFF 33 | MFF 32 | MFF 31 | MFF 30 | MFF 29 | MFF 28 | MFF 27 | MFF 26 | MFF 25 | MFF 24 | MFF 23 | MFF 22 | MFF 21 | MFF 20 | MFF 19 |
|--------|--------|--------|--------|--------|----------------------|--------|--------|--------|--------|--------|--------|--------|--------|--------|--------|--------|--------|--------|--------|--------|--------|--------|--------|--------|--------|--------|--------|--------|--------|--------|--------|--------|--------|--------|--------|--------|--------|--------|--------|--------|--------|--------|--------|--------|--------|--------|--------|--------|--------|--------|--------|--------|--------|--------|--------|--------|--------|--------|--------|--------|--------|--------|--------|--------|

ARIZONA

GN

N

RECEIVED  
B. MAZ STATE OFFICE



When recorded, please return to:  
Bronco Creek Exploration  
1815 E. Winsett St.  
Tucson, AZ 85719

## LOCATION NOTICE FOR LODE MINING CLAIM

NOTICE IS HEREBY GIVEN that the **MFF 28**  
lode mining claim has been located by:  
**Bronco Creek Exploration, Inc.**  
**1815 E. Winsett St., Tucson, Arizona 85719.**

The general course of this claim is **east-west** and it is situated in **Pinal** County, Arizona. This claim is **600** feet in width and **1,500** feet in length. This claim runs from the location monument on which this location notice is posted approximately **1,490** feet in a **west** direction to the **west** end line and **10** feet in an **east** direction to the **east** end line. This claim is marked by six monuments, one at each corner and one at the center of each end line of the claim.


The location monument on which this notice is posted is situated within Section **23**, Township **2S**, Range **12E**, Gila Salt River Base and Meridian, Arizona and this claim encompasses portions of the following quarter section (s), section (s), Township (s) and Range (s):

**SW ¼ Sec. 23, T 2S, R 12E,**  
Gila Salt River Base and Meridian, Arizona.

The locality of this claim with reference to some natural object or permanent monument and additional information (if any) concerning its locality are as follows: The northwest corner of the claim is approximately:  
**2,700** feet south and **0** feet west of the southwest section marker of Sec. 14, T2S, R12E.

DATED AND POSTED on the ground this 1<sup>st</sup> day of September, 2015.

LOCATOR (s)

  
**Mike McCarrel**  
Agent for: Bronco Creek Exploration, Inc.

Form MCF100  
Revised July 2005

PRIORITY  
ARIZONA

2015 NOV 24 A 9:45

RECEIVED  
BLM AZ STATE OFFICE

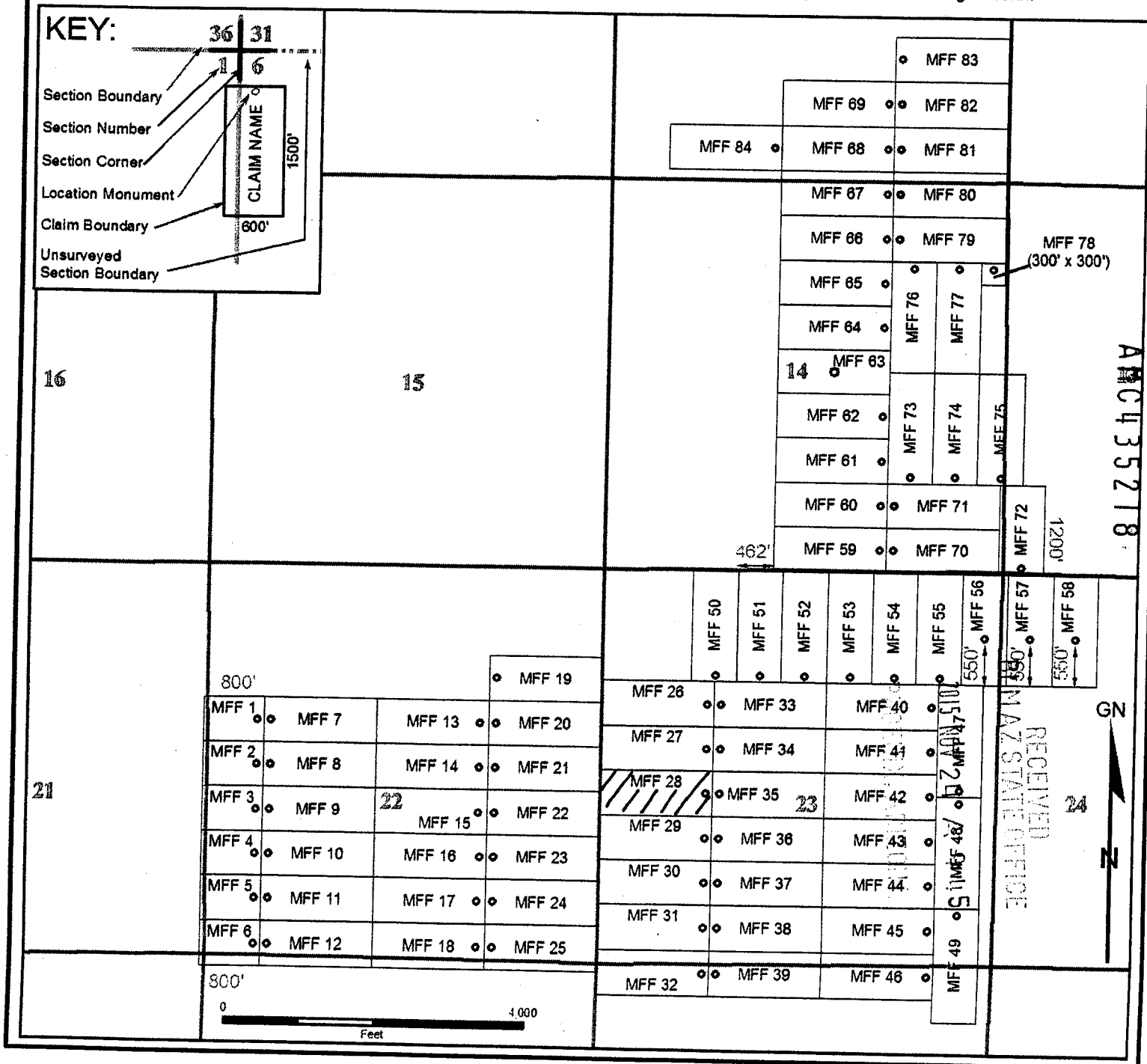
ANCI 35218

# Lode Mining Claim Map

## Map of the MFF 28 Lode Claim

Map prepared from an actual field survey of said Lode Claim and attached to and hereby made a part of the Location Notice

1. Name and address of Locator of Claim: Bronco Creek Exploration Inc., 1815 E Winsett St., Tucson, AZ 85719
2. The lode mining claim is located in section(s) 23, T 2S, R 12E, Gila and Salt River Base and Meridian, Pinal County, Arizona.
3. The corner, center-line, and location monuments are made up of 2" x 2" x 5' wooden posts marked with metal tags.
4. All claims 1500' long and 600' wide unless otherwise noted on this map and corresponding location notice.
5. The northwest corner of MFF 1 is approximately 1,800 feet south and 5,300 feet west of the surveyed southwest corner section marker of Sec. 14, T 2S, R 12E, Gila and Salt River Base and Meridian. Bearings and distance are grid north.



When recorded, please return to:  
Bronco Creek Exploration  
1815 E. Winsett St.  
Tucson, AZ 85719

## LOCATION NOTICE FOR LODE MINING CLAIM

NOTICE IS HEREBY GIVEN that the **MFF 29**  
lode mining claim has been located by:  
**Bronco Creek Exploration, Inc.**  
**1815 E. Winsett St., Tucson, Arizona 85719.**

The general course of this claim is **east-west** and it is situated in **Pinal** County, Arizona. This claim is **600** feet in width and **1,500** feet in length. This claim runs from the location monument on which this location notice is posted approximately **1,490** feet in a **west** direction to the **west** end line and **10** feet in an **east** direction to the **east** end line. This claim is marked by six monuments, one at each corner and one at the center of each end line of the claim.

The location monument on which this notice is posted is situated within Section **23**, Township **2S**, Range **12E**, Gila Salt River Base and Meridian, Arizona and this claim encompasses portions of the following quarter section (s), section (s), Township (s) and Range (s):

**SW ¼ Sec. 23, T 2S, R 12E,**  
Gila Salt River Base and Meridian, Arizona.

The locality of this claim with reference to some natural object or permanent monument and additional information (if any) concerning its locality are as follows: The northwest corner of the claim is approximately:  
**3,300** feet south and **0** feet west of the southwest section marker of Sec. 14, T2S, R12E.

DATED AND POSTED on the ground this 1st day of September, 2015.

LOCATOR (s)  Mike McCarron  
Agent for: Bronco Creek Exploration, Inc.

Form **MCF100**  
Revised July 2005

PHOENIX, ARIZONA

2015 NOV 24 A 9:46

RECEIVED  
BLM AZ STATE OFFICE

AN0435219

# Lode Mining Claim Map

## Map of the MFF 29 Lode Claim

Map prepared from an actual field survey of said Lode Claim and attached to and hereby made a part of the Location Notice

1. Name and address of Locator of Claim: Bronco Creek Exploration Inc., 1815 E Winsett St., Tucson, AZ 85719
2. The lode mining claim is located in section(s) 23, T 2S, R 12E, Gila and Salt River Base and Meridian, Pinal County, Arizona.
3. The corner, center-line, and location monuments are made up of 2" x 2" x 5' wooden posts marked with metal tags.
4. All claims 1500' long and 600' wide unless otherwise noted on this map and corresponding location notice.
5. The northwest corner of MFF 1 is approximately 1,800 feet south and 5,300 feet west of the surveyed southwest corner section marker of Sec. 14, T 2S, R 12E, Gila and Salt River Base and Meridian. Bearings and distance are grid north.

### KEY:

Section Boundary  
Section Number  
Section Corner  
Location Monument  
Claim Boundary  
Unsurveyed Section Boundary

36 31

1 6

CLAIM NAME

1500'

600'

16

15

21

800'

MFF 19

MFF 1

MFF 7

MFF 13

MFF 20

MFF 2

MFF 8

MFF 14

MFF 21

MFF 3

MFF 9

22

MFF 15

MFF 22

MFF 4

MFF 10

MFF 16

MFF 23

MFF 5

MFF 11

MFF 17

MFF 24

MFF 6

MFF 12

MFF 18

MFF 25

MFF 1

MFF 7

MFF 13

MFF 20

MFF 2

MFF 8

MFF 14

MFF 21

MFF 3

MFF 9

MFF 15

MFF 22

MFF 4

MFF 10

MFF 16

MFF 23

MFF 5

MFF 11

MFF 17

MFF 24

MFF 6

MFF 12

MFF 18

MFF 25

800'

4,000

Feet

MFF 83  
MFF 69  
MFF 82  
MFF 84  
MFF 68  
MFF 81  
MFF 87  
MFF 80  
MFF 66  
MFF 79  
MFF 85  
MFF 76  
MFF 77  
MFF 64  
MFF 73  
MFF 74  
MFF 75  
MFF 62  
MFF 61  
MFF 60  
MFF 71  
MFF 59  
MFF 70

MFF 78  
(300' x 300')

ANCH 35219

462'

1200'

MFF 50

MFF 51

MFF 52

MFF 53

MFF 54

MFF 55

MFF 56

MFF 57

MFF 58

MFF 26

MFF 33

MFF 40

MFF 27

MFF 34

MFF 41

MFF 28

MFF 35

MFF 42

MFF 29

MFF 36

MFF 43

MFF 30

MFF 37

MFF 44

MFF 31

MFF 38

MFF 45

MFF 32

MFF 39

MFF 46

2015 NOV 10 AM 11:48  
RECEIVED  
BLM AZ STATE OFFICE

GN  
N

When recorded, please return to:  
Bronco Creek Exploration  
1815 E. Winsett St.  
Tucson, AZ 85719

## LOCATION NOTICE FOR LODE MINING CLAIM

NOTICE IS HEREBY GIVEN that the **MFF 30**  
lode mining claim has been located by:  
**Bronco Creek Exploration, Inc.**  
**1815 E. Winsett St., Tucson, Arizona 85719.**

The general course of this claim is **east-west** and it is situated in **Pinal County, Arizona**. This claim is **600** feet in width and **1,500** feet in length. This claim runs from the location monument on which this location notice is posted approximately **1,490** feet in a **west** direction to the **west** end line and **10** feet in an **east** direction to the **east** end line. This claim is marked by six monuments, one at each corner and one at the center of each end line of the claim.


The location monument on which this notice is posted is situated within Section **23**, Township **2S**, Range **12E**, Gila Salt River Base and Meridian, Arizona and this claim encompasses portions of the following quarter section (s), section (s), Township (s) and Range (s):

**SW ¼ Sec. 23, T 2S, R 12E,**  
Gila Salt River Base and Meridian, Arizona.

The locality of this claim with reference to some natural object or permanent monument and additional information (if any) concerning its locality are as follows: The northwest corner of the claim is approximately:  
**3,900** feet south and **0** feet west of the southwest section marker of Sec. 14, T2S, R12E.

DATED AND POSTED on the ground this 13<sup>th</sup> day of September, 2015.

LOCATOR (s)



Mike McCarrel

Agent for: Bronco Creek Exploration, Inc.

Form MCF100  
Revised July 2005

PHOENIX  
ARIZONA

2015 NOV 24 A 9:46

RECEIVED  
BLM AZ STATE OFFICE

AHC435220

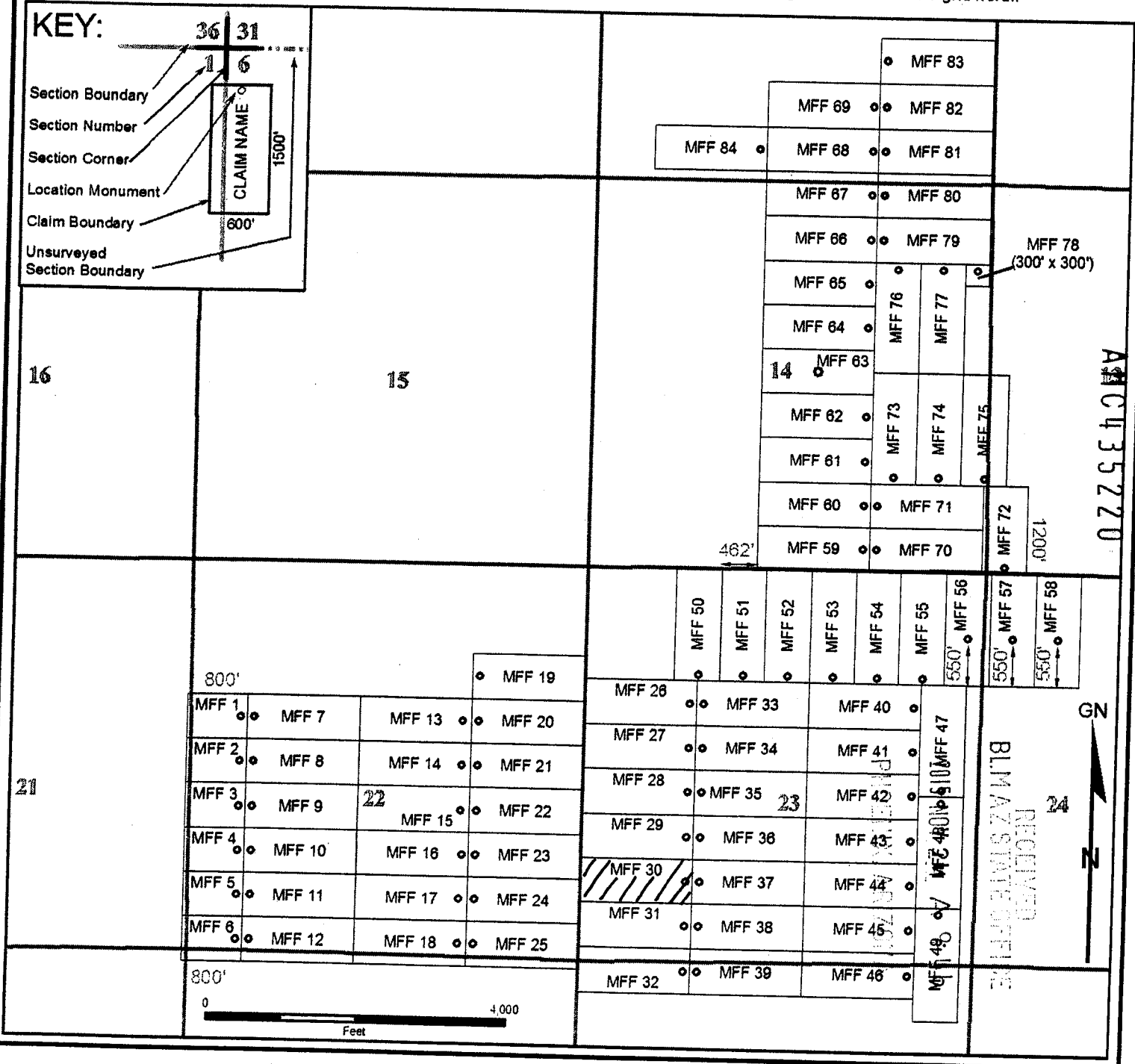
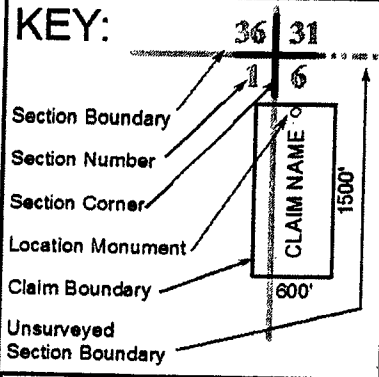
# Lode Mining Claim Map

## Map of the MFF 30 Lode Claim

Map prepared from an actual field survey of said Lode Claim and attached to and hereby made a part of the Location Notice

1. Name and address of Locator of Claim: Bronco Creek Exploration Inc., 1815 E Winsett St., Tucson, AZ 85719
2. The lode mining claim is located in section(s) 23, T 2S, R 12E, Gila and Salt River Base and Meridian, Pinal County, Arizona.
3. The corner, center-line, and location monuments are made up of 2" x 2" x 5' wooden posts marked with metal tags.
4. All claims 1500' long and 600' wide unless otherwise noted on this map and corresponding location notice.
5. The northwest corner of MFF 1 is approximately 1,800 feet south and 5,300 feet west of the surveyed southwest corner section marker of Sec. 14, T 2S, R 12E, Gila and Salt River Base and Meridian. Bearings and distance are grid north.

### KEY:



When recorded, please return to:  
Bronco Creek Exploration  
1815 E. Winsett St.  
Tucson, AZ 85719

## LOCATION NOTICE FOR LODE MINING CLAIM

NOTICE IS HEREBY GIVEN that the **MFF 31**  
lode mining claim has been located by:  
**Bronco Creek Exploration, Inc.**  
**1815 E. Winsett St., Tucson, Arizona 85719.**

The general course of this claim is **east-west** and it is situated in **Pinal** County, Arizona. This claim is **600** feet in width and **1,500** feet in length. This claim runs from the location monument on which this location notice is posted approximately **1,490** feet in a **west** direction to the **west** end line and **10** feet in an **east** direction to the **east** end line. This claim is marked by six monuments, one at each corner and one at the center of each end line of the claim.

The location monument on which this notice is posted is situated within Section **23**, Township **2S**, Range **12E**, Gila Salt River Base and Meridian, Arizona and this claim encompasses portions of the following quarter section (s), section (s), Township (s) and Range (s):

**SW ¼ Sec. 23, T 2S, R 12E,**  
Gila Salt River Base and Meridian, Arizona.

The locality of this claim with reference to some natural object or permanent monument and additional information (if any) concerning its locality are as follows: The northwest corner of the claim is approximately:  
**4,500** feet south and **0** feet west of the southwest section marker of Sec. 14, T2S, R12E.

DATED AND POSTED on the ground this 1st day of September, 2015.

LOCATOR (s)



Mike McGarrel

Agent for: Bronco Creek Exploration, Inc.

Form MCF100  
Revised July 2005

PHOENIX, ARIZONA

2015 NOV 24 A 9:46

RECEIVED  
BLM AZ STATE OFFICE

AMC435221

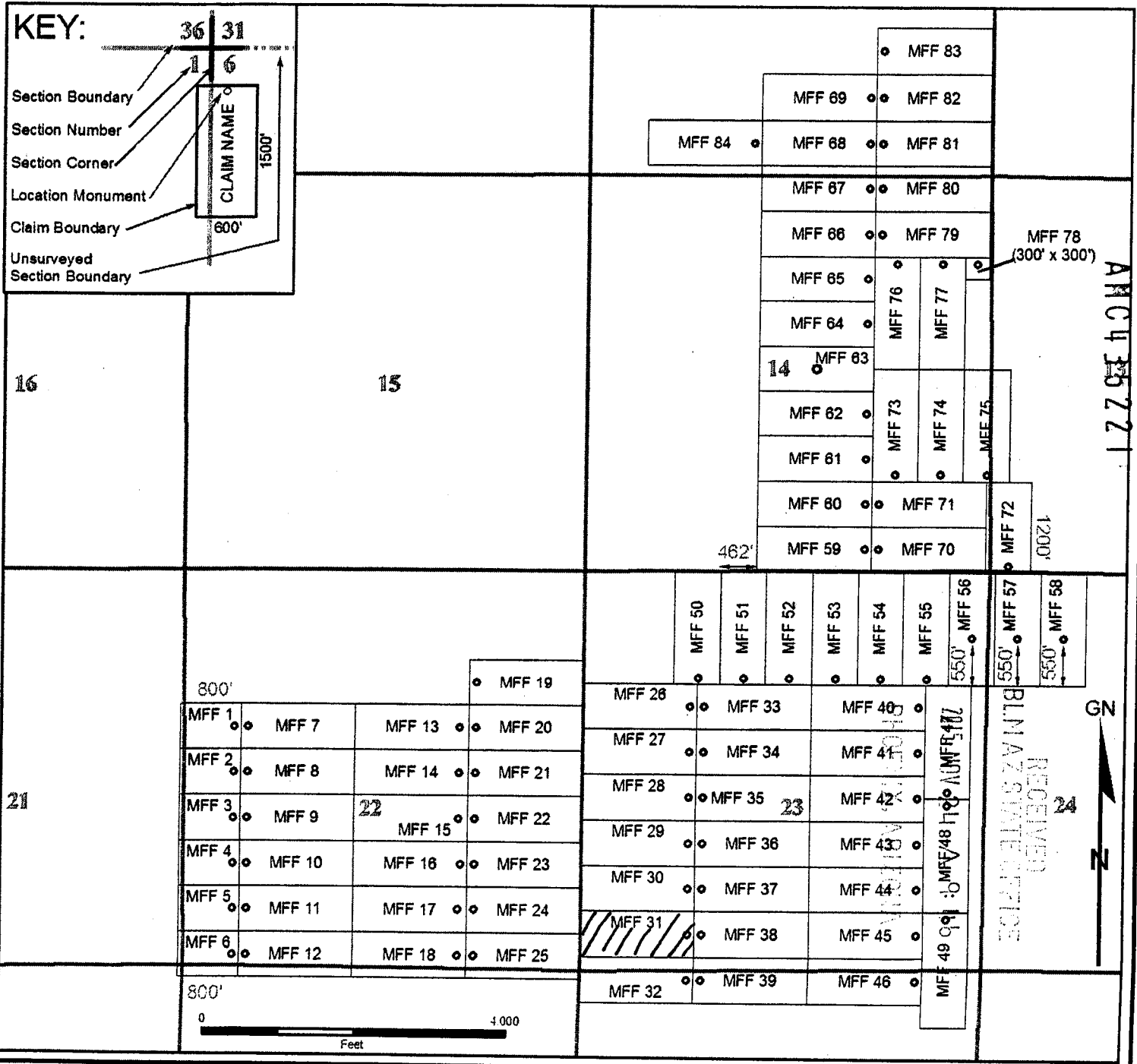
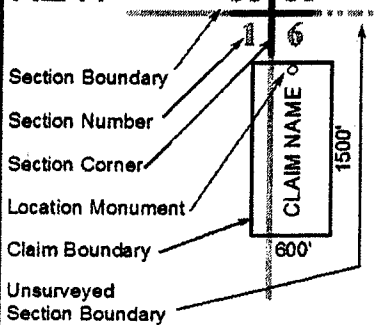
# Lode Mining Claim Map

## Map of the MFF 31 Lode Claim

Map prepared from an actual field survey of said Lode Claim and attached to and hereby made a part of the Location Notice

1. Name and address of Locator of Claim: Bronco Creek Exploration Inc., 1815 E Winsett St., Tucson, AZ 85719
2. The lode mining claim is located in section(s) 23, T 2S, R 12E, Gila and Salt River Base and Meridian, Pinal County, Arizona.
3. The corner, center-line, and location monuments are made up of 2" x 2" x 5' wooden posts marked with metal tags.
4. All claims 1500' long and 600' wide unless otherwise noted on this map and corresponding location notice.
5. The northwest corner of MFF 1 is approximately 1,800 feet south and 5,300 feet west of the surveyed southwest corner section marker of Sec. 14, T 2S, R 12E, Gila and Salt River Base and Meridian. Bearings and distance are grid north.

### KEY:





When recorded, please return to:  
Bronco Creek Exploration  
1815 E. Winsett St.  
Tucson, AZ 85719

## LOCATION NOTICE FOR LODE MINING CLAIM

NOTICE IS HEREBY GIVEN that the **MFF 32**  
lode mining claim has been located by:  
**Bronco Creek Exploration, Inc.**  
**1815 E. Winsett St., Tucson, Arizona 85719.**

The general course of this claim is **east-west** and it is situated in **Pinal County, Arizona**. This claim is **600** feet in width and **1,500** feet in length. This claim runs from the location monument on which this location notice is posted approximately **1,490** feet in a **west** direction to the **west** end line and **10** feet in an **east** direction to the **east** end line. This claim is marked by six monuments, one at each corner and one at the center of each end line of the claim. The boundaries of this claim are defined to include all land open to entry up to the boundaries of Pinal County parcels 105-17-0020 and 105-19-0020. All attempts were made to place monuments on boundary lines without entry or location on private lands.


The location monument on which this notice is posted is situated within Section **26**, Township **2S**, Range **12E**, Gila Salt River Base and Meridian, Arizona and this claim encompasses portions of the following quarter section (s), section (s), Township (s) and Range (s):

**SW ¼ Sec. 23 & NW ¼ Sec. 26, T 2S, R 12E,**  
Gila Salt River Base and Meridian, Arizona.

The locality of this claim with reference to some natural object or permanent monument and additional information (if any) concerning its locality are as follows: The northwest corner of the claim is approximately:  
**5,100** feet south and **0** feet west of the southwest section marker of Sec. 14, T2S, R12E.

DATED AND POSTED on the ground this 1<sup>st</sup> day of September, 2015.

LOCATOR (s)

 Mike McCarrel

Agent for: Bronco Creek Exploration, Inc.

Form MCF100  
Revised July 2005

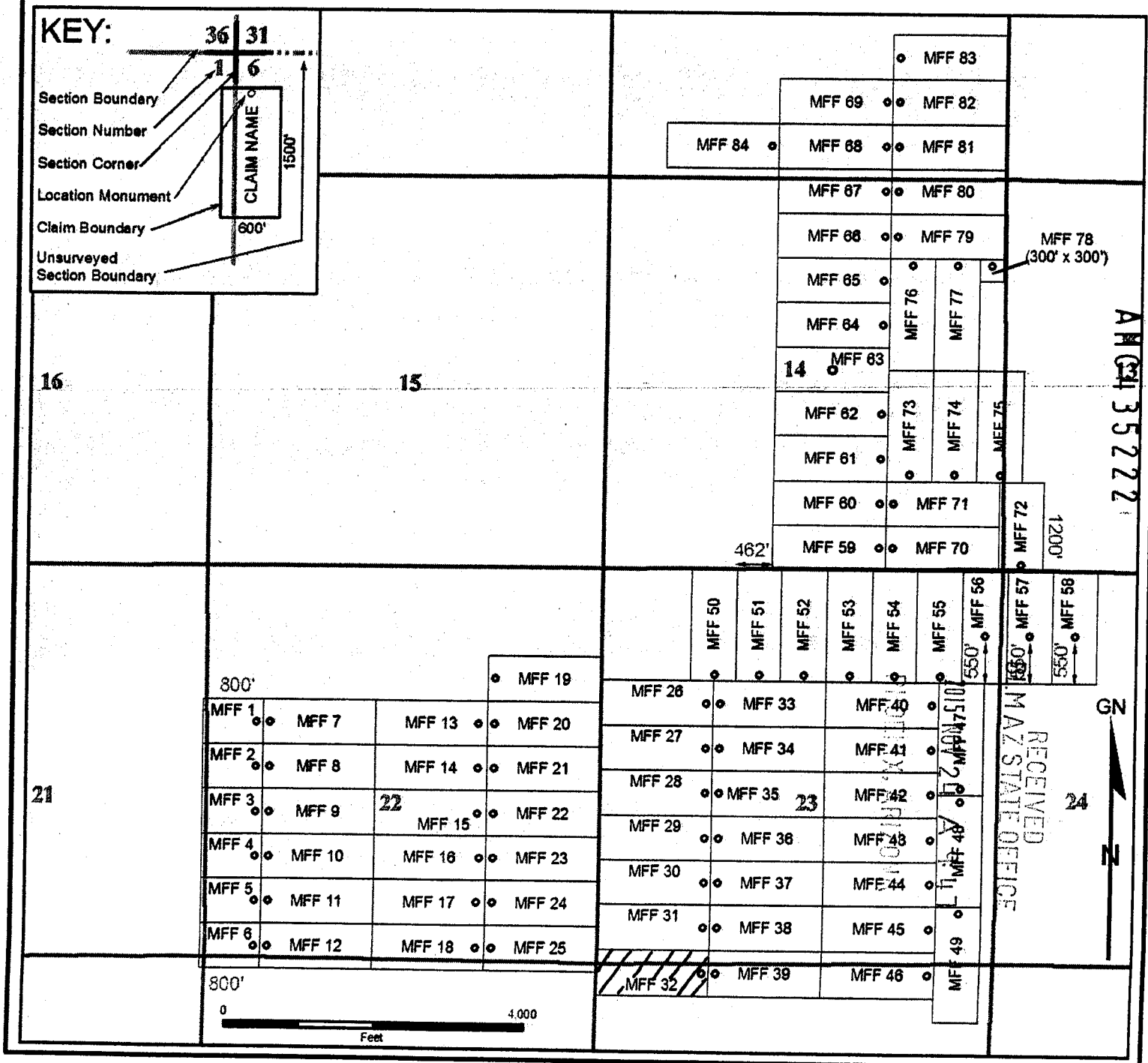
2015 NOV 24 A 9:46

RECEIVED  
BLM AZ STATE OFFICE

AMC435222

### Map of the MFF 32 Lode Claim

1. Name and address of Locator of Claim: Bronco Creek Exploration Inc., 1815 E Winsett St., Tucson, AZ 85719
2. The lode mining claim is located in section(s) 23, 26, T 2S, R 12E, Gila and Salt River Base and Meridian, Pinal County, Arizona.
3. The corner, center-line, and location monuments are made up of 2" x 2" x 5' wooden posts marked with metal tags.
4. All claims 1500' long and 600' wide unless otherwise noted on this map and corresponding location notice.
5. The northwest corner of MFF 1 is approximately 1,800 feet south and 5,300 feet west of the surveyed southwest corner section marker of Sec. 14, T 2S, R 12E, Gila and Salt River Base and Meridian. Bearings and distance are grid north.



When recorded, please return to:  
Bronco Creek Exploration  
1815 E. Winsett St.  
Tucson, AZ 85719

## LOCATION NOTICE FOR LODE MINING CLAIM

NOTICE IS HEREBY GIVEN that the **MFF 33**  
lode mining claim has been located by:  
**Bronco Creek Exploration, Inc.**  
**1815 E. Winsett St., Tucson, Arizona 85719.**

The general course of this claim is **east-west** and it is situated in **Pinal County, Arizona**. This claim is **600** feet in width and **1,500** feet in length. This claim runs from the location monument on which this location notice is posted approximately **10** feet in a **west** direction to the **west** end line and **1,490** feet in an **east** direction to the **east** end line. This claim is marked by six monuments, one at each corner and one at the center of each end line of the claim.


The location monument on which this notice is posted is situated within Section **23**, Township **2S**, Range **12E**, Gila Salt River Base and Meridian, Arizona and this claim encompasses portions of the following quarter section (s), section (s), Township (s) and Range (s):

**NW ¼ & NE ¼ Sec. 23, T 2S, R 12E,**  
Gila Salt River Base and Meridian, Arizona.

The locality of this claim with reference to some natural object or permanent monument and additional information (if any) concerning its locality are as follows: The northwest corner of the claim is approximately:  
**1,500** feet south and **1,500** feet east of the southwest section marker of Sec. 14, T2S, R12E.

DATED AND POSTED on the ground this 1 day of September, 2015.

LOCATOR (s)



Agent for: Bronco Creek Exploration, Inc.

Robert Row

Form MCF100  
Revised July 2005

2015 NOV 24 A 9 47

RECEIVED  
BLM AZ STATE OFFICE

AMC435223

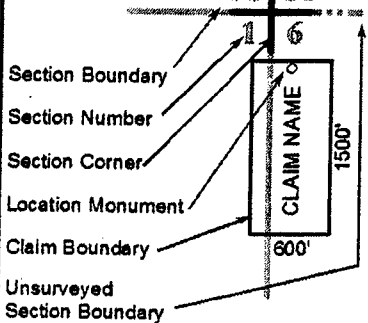
# Lode Mining Claim Map

## Map of the MFF 33 Lode Claim

Map prepared from an actual field survey of said Lode Claim and attached to and hereby made a part of the Location Notice

1. Name and address of Locator of Claim: Bronco Creek Exploration Inc., 1815 E Winsett St., Tucson, AZ 85719
2. The lode mining claim is located in section(s) 23, T 2S, R 12E, Gila and Salt River Base and Meridian, Pinal County, Arizona.
3. The corner, center-line, and location monuments are made up of 2" x 2" x 5' wooden posts marked with metal tags.
4. All claims 1500' long and 600' wide unless otherwise noted on this map and corresponding location notice.
5. The northwest corner of MFF 1 is approximately 1,800 feet south and 5,300 feet west of the surveyed southwest corner section marker of Sec. 14, T 2S, R 12E, Gila and Salt River Base and Meridian. Bearings and distance are grid north.

### KEY:



16

15

21

800'

MFF 19

MFF 1

MFF 7

MFF 13

MFF 20

MFF 2

MFF 8

MFF 14

MFF 21

MFF 3

MFF 9

22

MFF 15

MFF 22

MFF 4

MFF 10

MFF 16

MFF 23

MFF 5

MFF 11

MFF 17

MFF 24

MFF 6

MFF 12

MFF 18

MFF 25

800'

0

4,000

Feet

MFF 83

MFF 69

MFF 82

MFF 84

MFF 68

MFF 81

MFF 67

MFF 80

MFF 66

MFF 79

MFF 65

MFF 64

MFF 63

MFF 62

MFF 61

MFF 60

MFF 59

MFF 78

(300' x 300')

MFF 76

MFF 77

MFF 74

MFF 75

MFF 73

MFF 72

MFF 71

MFF 70

462'

MFF 50

MFF 51

MFF 52

MFF 53

MFF 54

MFF 55

MFF 56

MFF 26

MFF 33

MFF 40

MFF 27

MFF 34

MFF 41

MFF 28

MFF 35

MFF 42

MFF 29

MFF 36

MFF 43

MFF 30

MFF 37

MFF 44

MFF 31

MFF 38

MFF 45

MFF 32

MFF 39

MFF 46

MFF 47

MFF 48

MFF 49

MFF 57

MFF 58

GN

N

24

ARCH 35223

RECEIVED 1200'  
B.L.M. AZ STATE  
NOV 24 2015

When recorded, please return to:  
Bronco Creek Exploration  
1815 E. Winsett St.  
Tucson, AZ 85719

## LOCATION NOTICE FOR LODE MINING CLAIM

NOTICE IS HEREBY GIVEN that the **MFF 34**  
lode mining claim has been located by:  
**Bronco Creek Exploration, Inc.**  
**1815 E. Winsett St., Tucson, Arizona 85719.**

The general course of this claim is **east-west** and it is situated in **Pinal** County, Arizona. This claim is **600** feet in width and **1,500** feet in length. This claim runs from the location monument on which this location notice is posted approximately **10** feet in a **west** direction to the **west** end line and **1,490** feet in an **east** direction to the **east** end line. This claim is marked by six monuments, one at each corner and one at the center of each end line of the claim.

The location monument on which this notice is posted is situated within Section **23**, Township **2S**, Range **12E**, Gila Salt River Base and Meridian, Arizona and this claim encompasses portions of the following quarter section (s), section (s), Township (s) and Range (s):

**NW ¼ & SW ¼ & NE ¼ & SE ¼ Sec. 23, T 2S, R 12E,**  
Gila Salt River Base and Meridian, Arizona.

The locality of this claim with reference to some natural object or permanent monument and additional information (if any) concerning its locality are as follows: The northwest corner of the claim is approximately:  
**2,100** feet south and **1,500** feet east of the southwest section marker of Sec. 14, T2S, R12E.

DATED AND POSTED on the ground this 1 day of September, 2015.

LOCATOR (s)                     

Robert Brown  
Agent for: Bronco Creek Exploration, Inc.

Form MCF100  
Revised July 2005

2015 NOV 24 A 9:47

RECEIVED  
BLM AZ STATE OFFICE

AMC435224

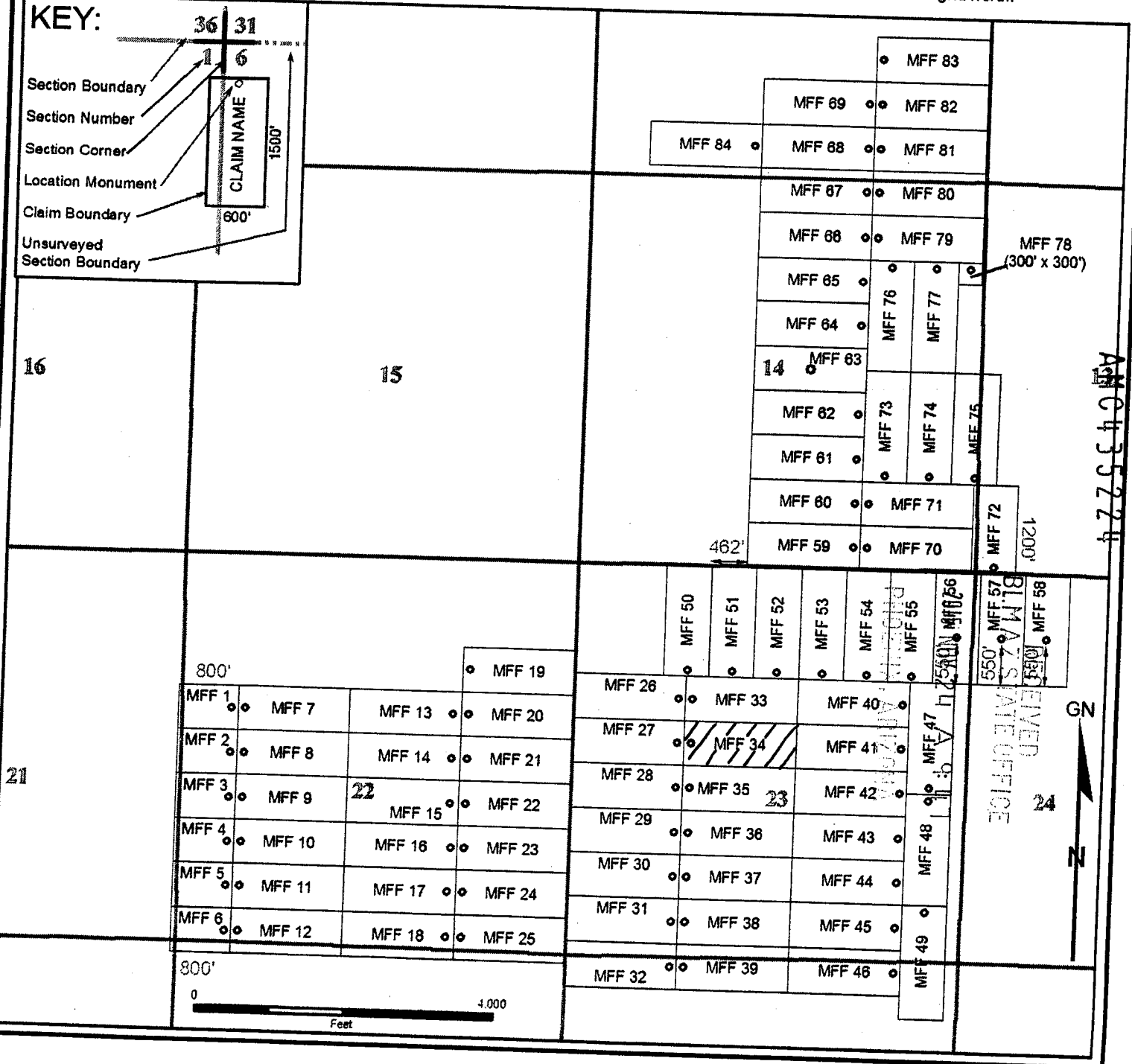
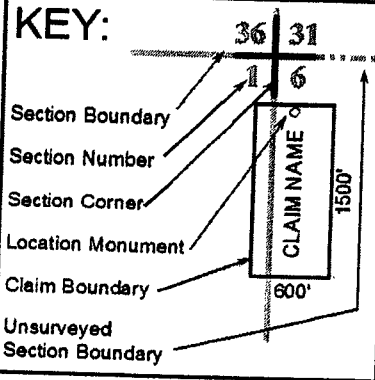
# Lod Mining Claim Map

## Map of the MFF 34 Lode Claim

Map prepared from an actual field survey of said Lode Claim and attached to and hereby made a part of the Location Notice

1. Name and address of Locator of Claim: Bronco Creek Exploration Inc., 1815 E Winsett St., Tucson, AZ 85719
2. The lode mining claim is located in section(s) 23, T 2S, R 12E, Gila and Salt River Base and Meridian, Pinal County, Arizona.
3. The corner, center-line, and location monuments are made up of 2" x 2" x 5' wooden posts marked with metal tags.
4. All claims 1500' long and 600' wide unless otherwise noted on this map and corresponding location notice.
5. The northwest corner of MFF 1 is approximately 1,800 feet south and 5,300 feet west of the surveyed southwest corner section marker of Sec. 14, T 2S, R 12E, Gila and Salt River Base and Meridian. Bearings and distance are grid north.

### KEY:



When recorded, please return to:  
Bronco Creek Exploration  
1815 E. Winsett St.  
Tucson, AZ 85719

## LOCATION NOTICE FOR LODE MINING CLAIM

NOTICE IS HEREBY GIVEN that the **MFF 35**  
loade mining claim has been located by:  
**Bronco Creek Exploration, Inc.**  
**1815 E. Winsett St., Tucson, Arizona 85719.**


The general course of this claim is **east-west** and it is situated in **Pinal** County, Arizona. This claim is **600** feet in width and **1,500** feet in length. This claim runs from the location monument on which this location notice is posted approximately **10** feet in a **west** direction to the **west** end line and **1,490** feet in an **east** direction to the **east** end line. This claim is marked by six monuments, one at each corner and one at the center of each end line of the claim.

The location monument on which this notice is posted is situated within Section **23**, Township **2S**, Range **12E**, Gila Salt River Base and Meridian, Arizona and this claim encompasses portions of the following quarter section (s), section (s), Township (s) and Range (s):

**SE ¼ & SW ¼ Sec. 23, T 2S, R 12E,**  
Gila Salt River Base and Meridian, Arizona.

The locality of this claim with reference to some natural object or permanent monument and additional information (if any) concerning its locality are as follows: The northwest corner of the claim is approximately:  
**2,700** feet south and **1,500** feet east of the southwest section marker of Sec. 14, T2S, R12E.

DATED AND POSTED on the ground this 1st day of September, 2015.

LOCATOR (s)  Mike McGarr  
Agent for: Bronco Creek Exploration, Inc.

Form MCF100  
Revised July 2005

RECEIVED  
BLM AZ STATE OFFICE  
2015 NOV 24 A 9:47  
PINAL COUNTY, ARIZONA

ANCH 35225

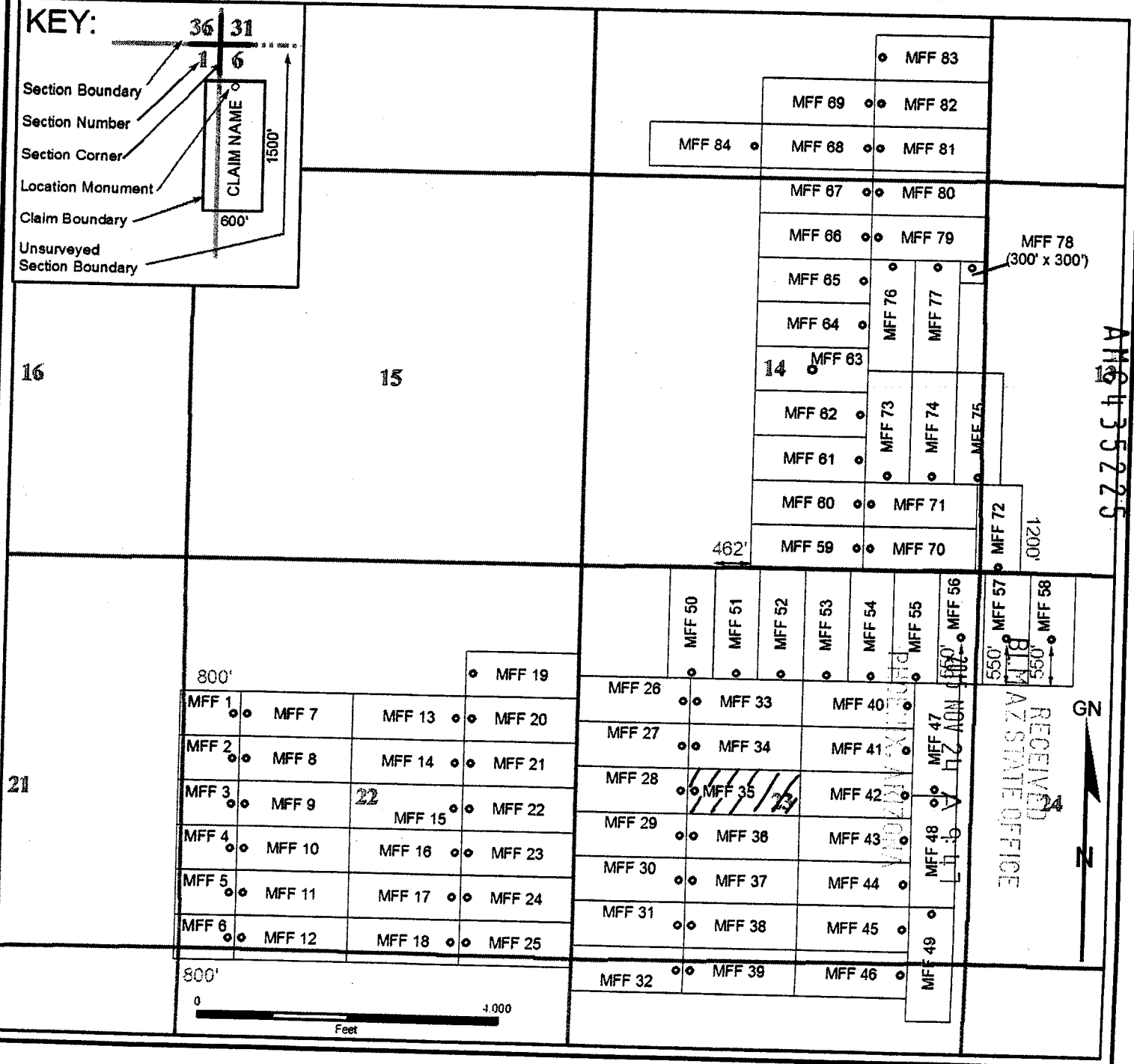
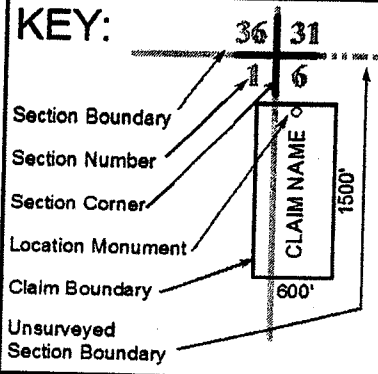
# Lode Mining Claim Map

## Map of the MFF 35 Lode Claim

Map prepared from an actual field survey of said Lode Claim and attached to and hereby made a part of the Location Notice

1. Name and address of Locator of Claim: Bronco Creek Exploration Inc., 1815 E Winsett St., Tucson, AZ 85719
2. The lode mining claim is located in section(s) 23, T 2S, R 12E, Gila and Salt River Base and Meridian, Pinal County, Arizona.
3. The corner, center-line, and location monuments are made up of 2" x 2" x 5' wooden posts marked with metal tags.
4. All claims 1500' long and 600' wide unless otherwise noted on this map and corresponding location notice.
5. The northwest corner of MFF 1 is approximately 1,800 feet south and 5,300 feet west of the surveyed southwest corner section marker of Sec. 14, T 2S, R 12E, Gila and Salt River Base and Meridian. Bearings and distance are grid north.

### KEY:





When recorded, please return to:  
Bronco Creek Exploration  
1815 E. Winsett St.  
Tucson, AZ 85719

## LOCATION NOTICE FOR LODE MINING CLAIM

NOTICE IS HEREBY GIVEN that the **MFF 36**  
lode mining claim has been located by:  
**Bronco Creek Exploration, Inc.**  
**1815 E. Winsett St., Tucson, Arizona 85719.**

The general course of this claim is **east-west** and it is situated in **Pinal** County, Arizona. This claim is **600** feet in width and **1,500** feet in length. This claim runs from the location monument on which this location notice is posted approximately **10** feet in a **west** direction to the **west** end line and **1,490** feet in an **east** direction to the **east** end line. This claim is marked by six monuments, one at each corner and one at the center of each end line of the claim.

The location monument on which this notice is posted is situated within Section **23**, Township **2S**, Range **12E**, Gila Salt River Base and Meridian, Arizona and this claim encompasses portions of the following quarter section (s), section (s), Township (s) and Range (s):

**SE ¼ & SW ¼ Sec. 23, T 2S, R 12E,**  
Gila Salt River Base and Meridian, Arizona.

The locality of this claim with reference to some natural object or permanent monument and additional information (if any) concerning its locality are as follows: The northwest corner of the claim is approximately:  
**3,300** feet south and **1,500** feet east of the southwest section marker of Sec. 14, T2S, R12E.

DATED AND POSTED on the ground this 1<sup>st</sup> day of September, 2015.

LOCATOR (s) \_\_\_\_\_

*Mike McCarrel*  
Agent for: Bronco Creek Exploration, Inc.

Form MCF100  
Revised July 2005

PHOTOGRAPHED

2015 NOV 24 A 48

RECEIVED  
BLM AZ STATE OFFICE

AMC435226

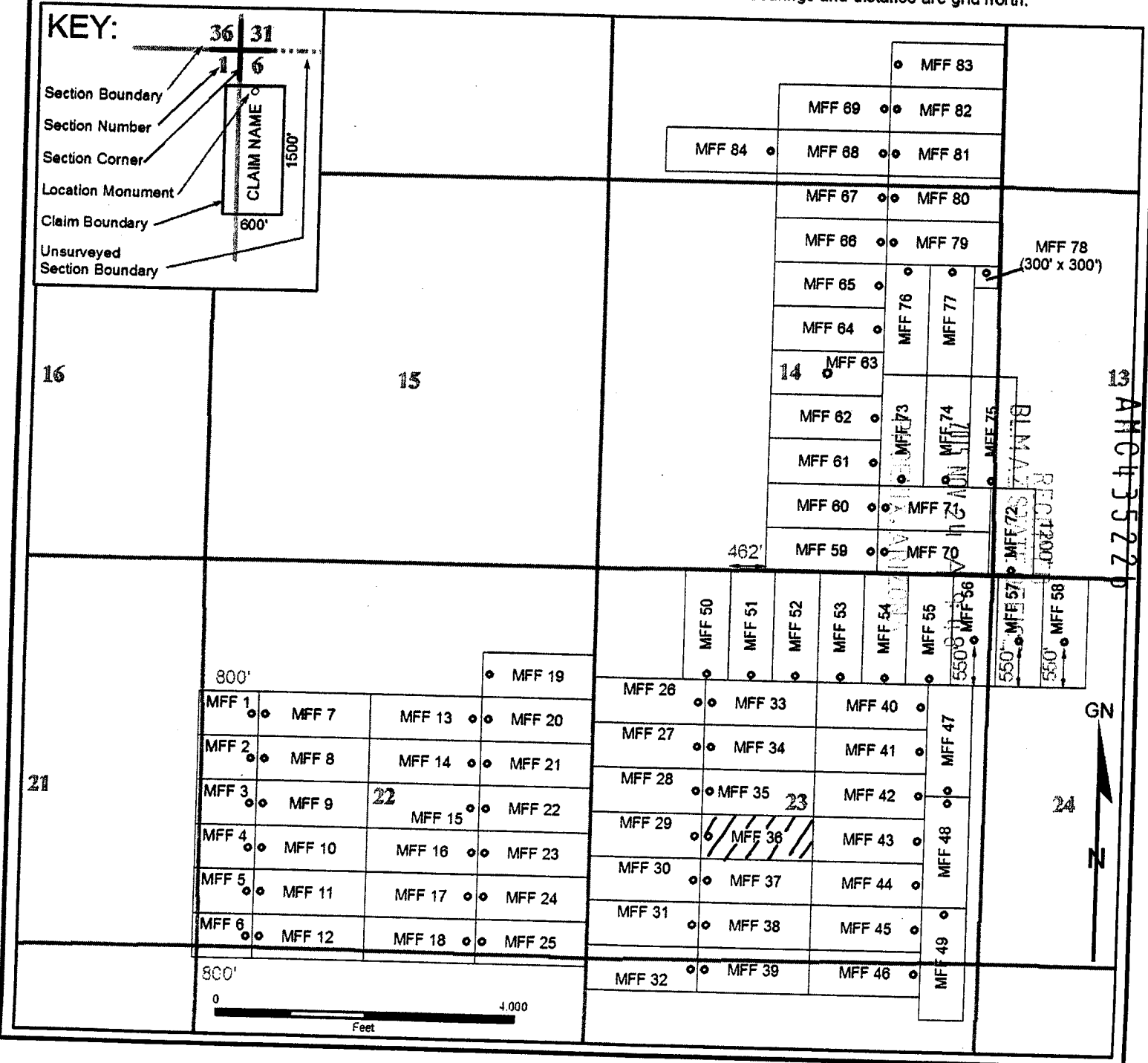
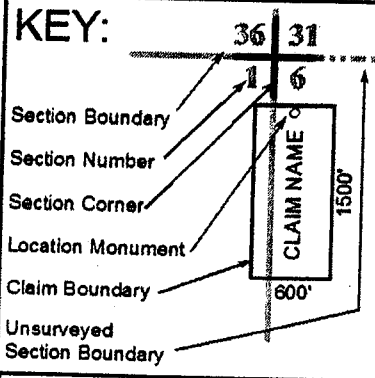
# Lod Mining Claim Map

## Map of the MFF 36 Lode Claim

Map prepared from an actual field survey of said Lode Claim and attached to and hereby made a part of the Location Notice

1. Name and address of Locator of Claim: Bronco Creek Exploration Inc., 1815 E Winsett St., Tucson, AZ 85719
2. The lode mining claim is located in section(s) 23, T 2S, R 12E, Gila and Salt River Base and Meridian, Pinal County, Arizona.
3. The corner, center-line, and location monuments are made up of 2" x 2" x 5' wooden posts marked with metal tags.
4. All claims 1500' long and 600' wide unless otherwise noted on this map and corresponding location notice.
5. The northwest corner of MFF 1 is approximately 1,800 feet south and 5,300 feet west of the surveyed southwest corner section marker of Sec. 14, T 2S, R 12E, Gila and Salt River Base and Meridian. Bearings and distance are grid north.

### KEY:



When recorded, please return to:  
Bronco Creek Exploration  
1815 E. Winsett St.  
Tucson, AZ 85719

## LOCATION NOTICE FOR LODE MINING CLAIM

NOTICE IS HEREBY GIVEN that the **MFF 37**  
lode mining claim has been located by:  
**Bronco Creek Exploration, Inc.**  
**1815 E. Winsett St., Tucson, Arizona 85719.**

The general course of this claim is **east-west** and it is situated in **Pinal County, Arizona**. This claim is **600** feet in width and **1,500** feet in length. This claim runs from the location monument on which this location notice is posted approximately **10** feet in a **west** direction to the **west** end line and **1,490** feet in an **east** direction to the **east** end line. This claim is marked by six monuments, one at each corner and one at the center of each end line of the claim.


The location monument on which this notice is posted is situated within Section **23**, Township **2S**, Range **12E**, Gila Salt River Base and Meridian, Arizona and this claim encompasses portions of the following quarter section (s), section (s), Township (s) and Range (s):

**SW ¼ & SE ¼ Sec. 23, T 2S, R 12E,**  
Gila Salt River Base and Meridian, Arizona.

The locality of this claim with reference to some natural object or permanent monument and additional information (if any) concerning its locality are as follows: The northwest corner of the claim is approximately:  
**3,900** feet south and **1,500** feet east of the southwest section marker of Sec. 14, T2S, R12E.

DATED AND POSTED on the ground this 1<sup>st</sup> day of September, 2015.

LOCATOR (s)

 **Mike McCarrel**

Agent for: Bronco Creek Exploration, Inc.

Form MCF100  
Revised July 2005

RECEIVED  
BLM AZ STATE OFFICE  
2015 NOV 24 A 9:48  
PINAL COUNTY, ARIZONA

AMC435227

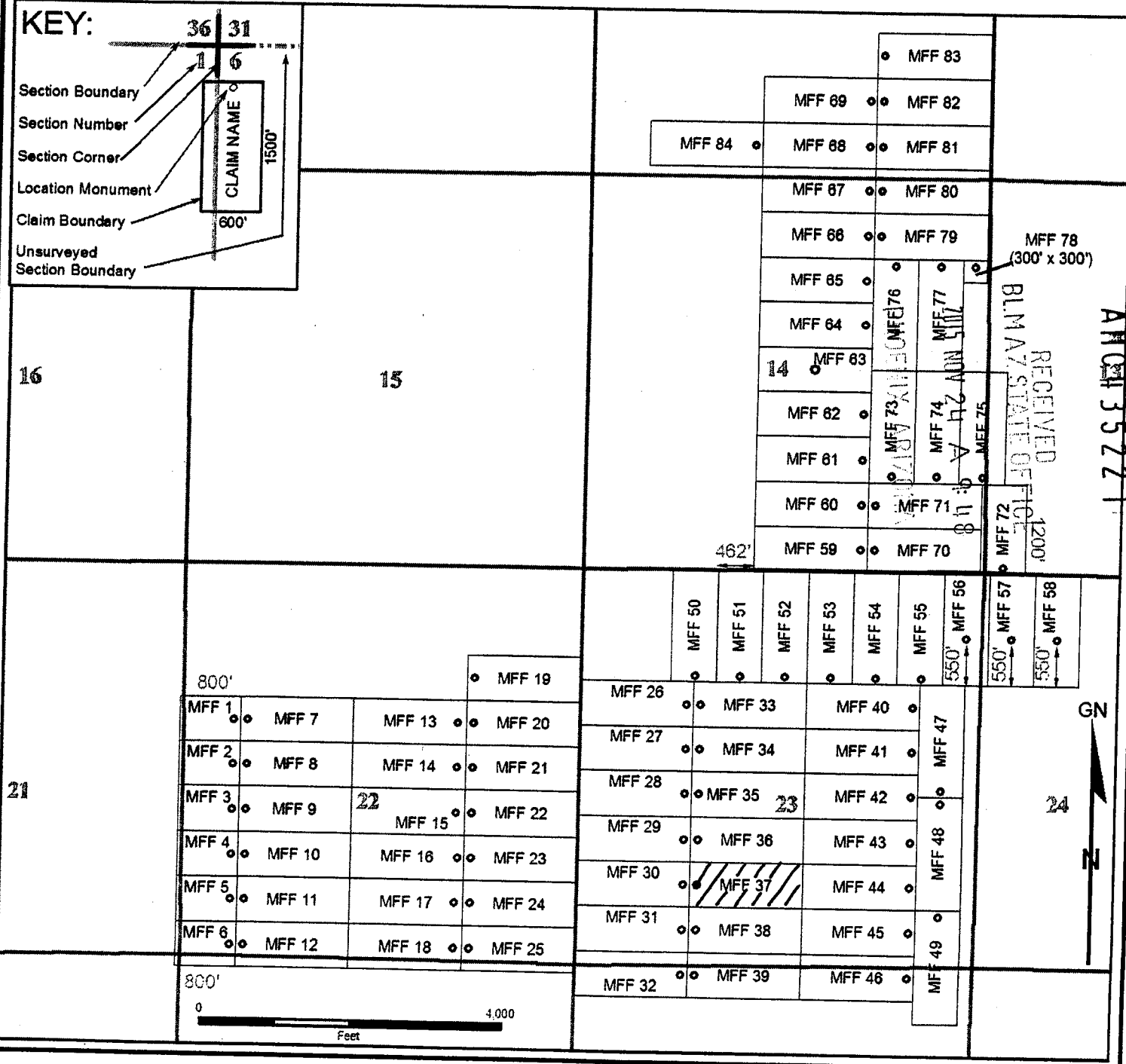
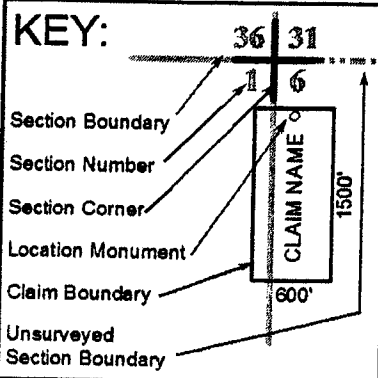
# Lode Mining Claim Map

## Map of the MFF 37 Lode Claim

Map prepared from an actual field survey of said Lode Claim and attached to and hereby made a part of the Location Notice

1. Name and address of Locator of Claim: Bronco Creek Exploration Inc., 1815 E Winsett St., Tucson, AZ 85719
2. The lode mining claim is located in section(s) 23, T 2S, R 12E, Gila and Salt River Base and Meridian, Pinal County, Arizona.
3. The corner, center-line, and location monuments are made up of 2" x 2" x 5' wooden posts marked with metal tags.
4. All claims 1500' long and 600' wide unless otherwise noted on this map and corresponding location notice.
5. The northwest corner of MFF 1 is approximately 1,800 feet south and 5,300 feet west of the surveyed southwest corner section marker of Sec. 14, T 2S, R 12E, Gila and Salt River Base and Meridian. Bearings and distance are grid north.

### KEY:



When recorded, please return to:  
Bronco Creek Exploration  
1815 E. Winsett St.  
Tucson, AZ 85719

## LOCATION NOTICE FOR LODE MINING CLAIM

NOTICE IS HEREBY GIVEN that the **MFF 38**  
lode mining claim has been located by:  
**Bronco Creek Exploration, Inc.**  
**1815 E. Winsett St., Tucson, Arizona 85719.**

The general course of this claim is **east-west** and it is situated in **Pinal** County, Arizona. This claim is **600** feet in width and **1,500** feet in length. This claim runs from the location monument on which this location notice is posted approximately **10** feet in a **west** direction to the **west** end line and **1,490** feet in an **east** direction to the **east** end line. This claim is marked by six monuments, one at each corner and one at the center of each end line of the claim.

The location monument on which this notice is posted is situated within Section **23**, Township **2S**, Range **12E**, Gila Salt River Base and Meridian, Arizona and this claim encompasses portions of the following quarter section (s), section (s), Township (s) and Range (s):

**SW ¼ & SE ¼ Sec. 23, T 2S, R 12E,**  
Gila Salt River Base and Meridian, Arizona.

The locality of this claim with reference to some natural object or permanent monument and additional information (if any) concerning its locality are as follows: The northwest corner of the claim is approximately:  
**4,500** feet south and **1,500** feet east of the southwest section marker of Sec. 14, T2S, R12E.

DATED AND POSTED on the ground this 15<sup>th</sup> day of September, 2015.

LOCATOR (s) \_\_\_\_\_

 **Mike McGarrel**

Agent for: Bronco Creek Exploration, Inc.

Form MCF100  
Revised July 2005

RECEIVED  
BLM AZ STATE OFFICE

2015 NOV 24 A 9:48

AMC435228

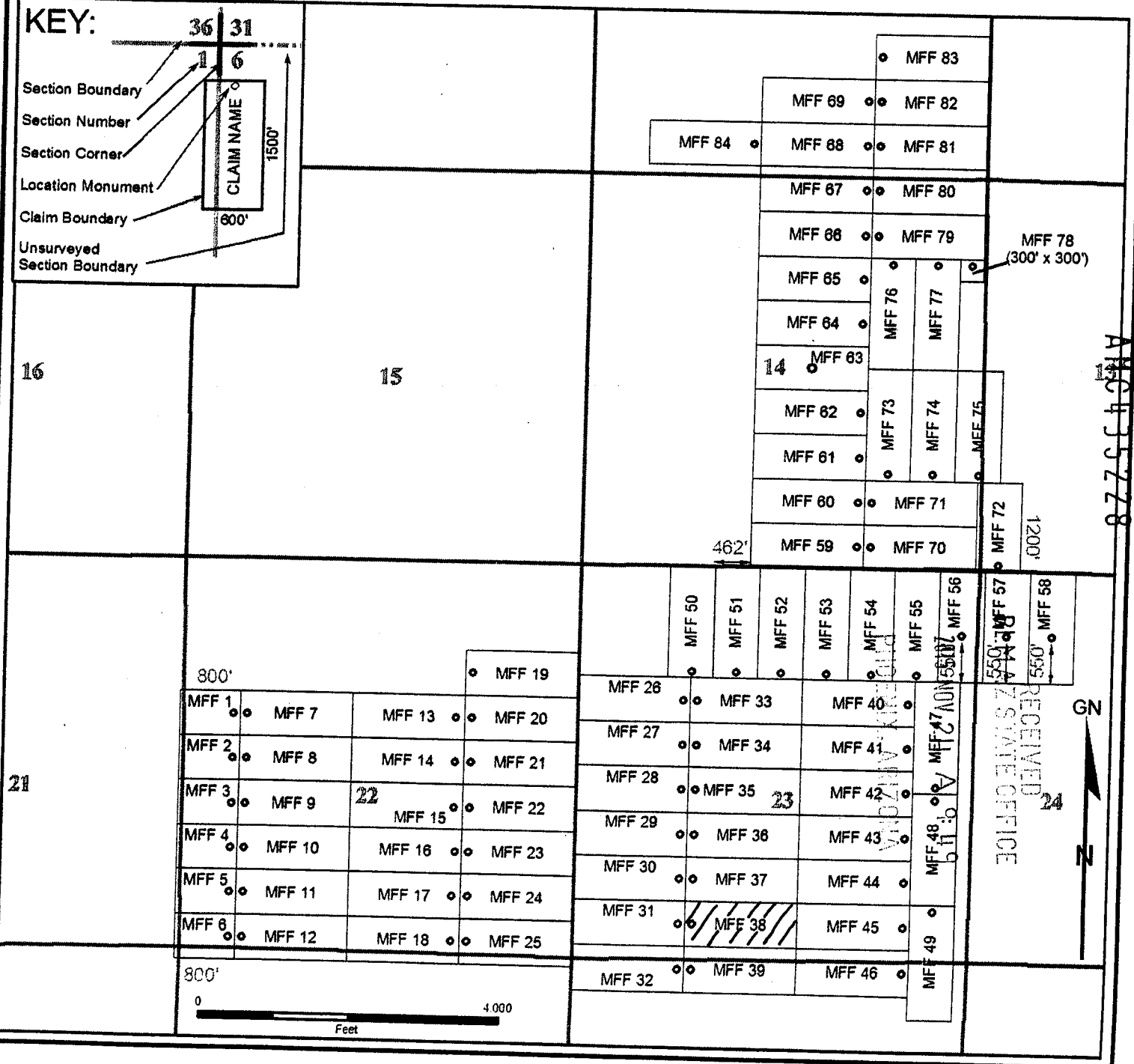
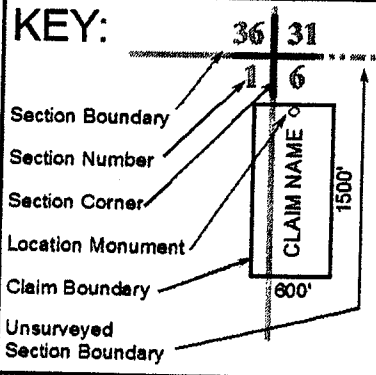
# Lode Mining Claim Map

## Map of the MFF 38 Lode Claim

Map prepared from an actual field survey of said Lode Claim and attached to and hereby made a part of the Location Notice

1. Name and address of Locator of Claim: Bronco Creek Exploration Inc., 1815 E Winsett St., Tucson, AZ 85719
2. The lode mining claim is located in section(s) 23, T 2S, R 12E, Gila and Salt River Base and Meridian, Pinal County, Arizona.
3. The corner, center-line, and location monuments are made up of 2" x 2" x 5' wooden posts marked with metal tags.
4. All claims 1500' long and 600' wide unless otherwise noted on this map and corresponding location notice.
5. The northwest corner of MFF 1 is approximately 1,800 feet south and 5,300 feet west of the surveyed southwest corner section marker of Sec. 14, T 2S, R 12E, Gila and Salt River Base and Meridian. Bearings and distance are grid north.

### KEY:



When recorded, please return to:  
Bronco Creek Exploration  
1815 E. Winsett St.  
Tucson, AZ 85719

## LOCATION NOTICE FOR LODE MINING CLAIM

NOTICE IS HEREBY GIVEN that the **MFF 39**  
lode mining claim has been located by:  
**Bronco Creek Exploration, Inc.**  
**1815 E. Winsett St., Tucson, Arizona 85719.**

The general course of this claim is **east-west** and it is situated in **Pinal** County, Arizona. This claim is **600** feet in width and **1,500** feet in length. This claim runs from the location monument on which this location notice is posted approximately **10** feet in a **west** direction to the **west** end line and **1,490** feet in an **east** direction to the **east** end line. This claim is marked by six monuments, one at each corner and one at the center of each end line of the claim.

The location monument on which this notice is posted is situated within Section **26**, Township **2S**, Range **12E**, Gila Salt River Base and Meridian, Arizona and this claim encompasses portions of the following quarter section (s), section (s), Township (s) and Range (s):

**SW ¼ & SE ¼ Sec. 23 and NE ¼ & NW ¼ Sec. 26, T 2S, R 12E,**  
Gila Salt River Base and Meridian, Arizona.

The locality of this claim with reference to some natural object or permanent monument and additional information (if any) concerning its locality are as follows: The northwest corner of the claim is approximately:  
**5,100** feet south and **1,500** feet east of the southwest section marker of Sec. 14, T2S, R12E.

DATED AND POSTED on the ground this 1<sup>st</sup> day of September, 2015.

LOCATOR (s)



Mike McCarrel

Agent for: Bronco Creek Exploration, Inc.

Form **MCF100**  
Revised July 2005

RECEIVED  
BLM AZ STATE OFFICE

2015 NOV 24 A 9:49  
PINAL ARIZONA

AMC435229

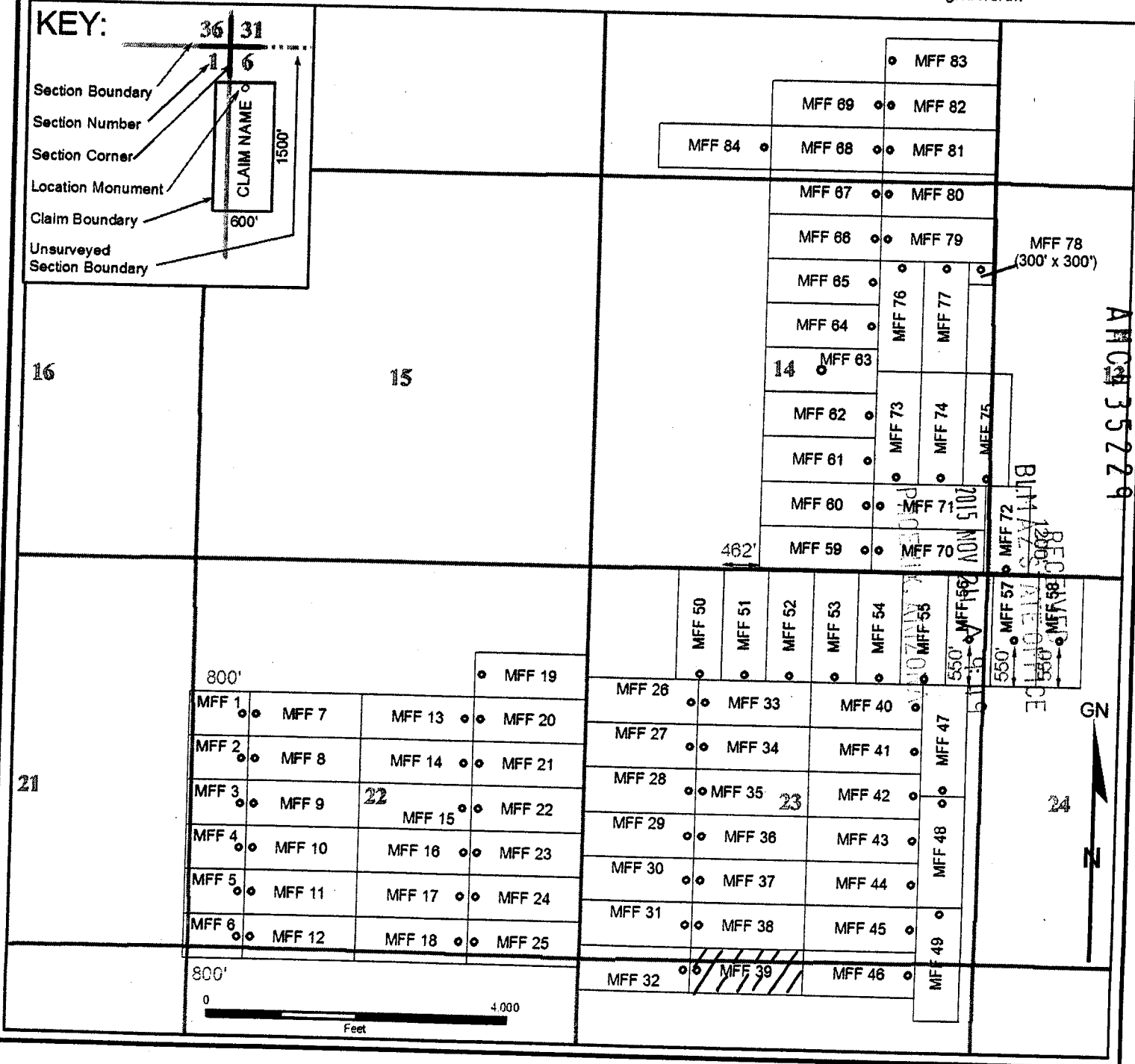
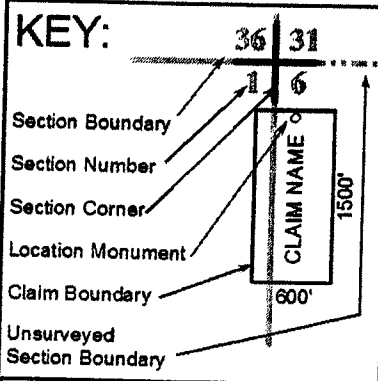
# Lod Mining Claim Map

## Map of the MFF 39 Lode Claim

Map prepared from an actual field survey of said Lode Claim and attached to and hereby made a part of the Location Notice

1. Name and address of Locator of Claim: Bronco Creek Exploration Inc., 1815 E Winsett St., Tucson, AZ 85719
2. The lode mining claim is located in section(s) 23, 26, T 2S, R 12E, Gila and Salt River Base and Meridian, Pinal County, Arizona.
3. The corner, center-line, and location monuments are made up of 2" x 2" x 5' wooden posts marked with metal tags.
4. All claims 1500' long and 600' wide unless otherwise noted on this map and corresponding location notice.
5. The northwest corner of MFF 1 is approximately 1,800 feet south and 5,300 feet west of the surveyed southwest corner section marker of Sec. 14, T 2S, R 12E, Gila and Salt River Base and Meridian. Bearings and distance are grid north.

### KEY:





When recorded, please return to:  
Bronco Creek Exploration  
1815 E. Winsett St.  
Tucson, AZ 85719

## LOCATION NOTICE FOR LODE MINING CLAIM

NOTICE IS HEREBY GIVEN that the **MFF 40**  
lode mining claim has been located by:  
**Bronco Creek Exploration, Inc.**  
**1815 E. Winsett St., Tucson, Arizona 85719.**

The general course of this claim is **east-west** and it is situated in **Pinal County, Arizona**. This claim is **600** feet in width and **1,500** feet in length. This claim runs from the location monument on which this location notice is posted approximately **1,490** feet in a **west** direction to the **west** end line and **10** feet in an **east** direction to the **east** end line. This claim is marked by six monuments, one at each corner and one at the center of each end line of the claim.

The location monument on which this notice is posted is situated within Section **23**, Township **2S**, Range **12E**, Gila Salt River Base and Meridian, Arizona and this claim encompasses portions of the following quarter section (s), section (s), Township (s) and Range (s):

**NE ¼ Sec. 23, T 2S, R 12E,**  
Gila Salt River Base and Meridian, Arizona.

The locality of this claim with reference to some natural object or permanent monument and additional information (if any) concerning its locality are as follows: The northwest corner of the claim is approximately:  
**1,500** feet south and **3,000** feet east of the southwest section marker of Sec. 14, T2S, R12E.

DATED AND POSTED on the ground this 1 day of September, 2015.

LOCATOR (s) \_\_\_\_\_

  
Agent for: Bronco Creek Exploration, Inc.

Form MCF100  
Revised July 2005

RECEIVED  
BLM AZ STATE OFFICE  
2015 NOV 24 A 9:49  
PHOENIX, ARIZONA

AMC435230

# Lode Mining Claim Map

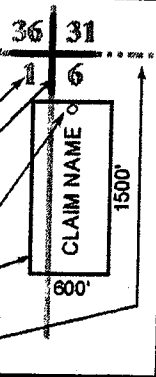
## Map of the MFF 40 Lode Claim

Map prepared from an actual field survey of said Lode Claim and attached to and hereby made a part of the Location Notice

1. Name and address of Locator of Claim: Bronco Creek Exploration Inc., 1815 E Winsett St., Tucson, AZ 85719
2. The lode mining claim is located in section(s) 23, T 2S, R 12E, Gila and Salt River Base and Meridian, Pinal County, Arizona.
3. The corner, center-line, and location monuments are made up of 2" x 2" x 5' wooden posts marked with metal tags.
4. All claims 1500' long and 600' wide unless otherwise noted on this map and corresponding location notice.
5. The northwest corner of MFF 1 is approximately 1,800 feet south and 5,300 feet west of the surveyed southwest corner section marker of Sec. 14, T 2S, R 12E, Gila and Salt River Base and Meridian. Bearings and distance are grid north.

### KEY:

Section Boundary  
Section Number  
Section Corner  
Location Monument  
Claim Boundary  
Unsurveyed Section Boundary



16

15

21

|       |        |        |        |        |
|-------|--------|--------|--------|--------|
| 800'  |        |        |        | MFF 19 |
| MFF 1 | MFF 7  | MFF 13 | MFF 20 |        |
| MFF 2 | MFF 8  | MFF 14 | MFF 21 |        |
| MFF 3 | MFF 9  | MFF 15 | MFF 22 |        |
| MFF 4 | MFF 10 | MFF 16 | MFF 23 |        |
| MFF 5 | MFF 11 | MFF 17 | MFF 24 |        |
| MFF 6 | MFF 12 | MFF 18 | MFF 25 |        |

800'

0 4,000  
Feet

|        |        |        |
|--------|--------|--------|
|        |        | MFF 83 |
|        | MFF 69 | MFF 82 |
| MFF 84 | MFF 68 | MFF 81 |
|        | MFF 67 | MFF 80 |
|        | MFF 66 | MFF 79 |
|        | MFF 65 |        |
|        | MFF 64 |        |
| 14     | MFF 63 |        |
|        | MFF 62 |        |
|        | MFF 61 |        |
|        | MFF 60 | MFF 71 |
|        | MFF 59 | MFF 70 |

MFF 78  
(300' x 300')

RECEIVED  
BLM AZ STATE OFFICE  
1200'

APC 435230

|        |        |        |        |        |        |        |        |  |
|--------|--------|--------|--------|--------|--------|--------|--------|--|
|        | MFF 50 | MFF 51 | MFF 52 | MFF 53 | MFF 54 | MFF 55 | MFF 56 |  |
| MFF 26 |        | MFF 33 |        | MFF 40 |        | MFF 47 |        |  |
| MFF 27 |        | MFF 34 |        | MFF 41 |        |        |        |  |
| MFF 28 |        | MFF 35 |        | MFF 42 |        |        |        |  |
| MFF 29 |        | MFF 36 |        | MFF 43 |        |        |        |  |
| MFF 30 |        | MFF 37 |        | MFF 44 |        |        |        |  |
| MFF 31 |        | MFF 38 |        | MFF 45 |        |        |        |  |
| MFF 32 |        | MFF 39 |        | MFF 46 |        |        |        |  |

GN  
N

24

When recorded, please return to:  
Bronco Creek Exploration  
1815 E. Winsett St.  
Tucson, AZ 85719

## LOCATION NOTICE FOR LODE MINING CLAIM

NOTICE IS HEREBY GIVEN that the **MFF 41**  
lode mining claim has been located by:  
**Bronco Creek Exploration, Inc.**  
**1815 E. Winsett St., Tucson, Arizona 85719.**

The general course of this claim is **east-west** and it is situated in **Pinal County, Arizona**. This claim is **600** feet in width and **1,500** feet in length. This claim runs from the location monument on which this location notice is posted approximately **1,490** feet in a **west** direction to the **west** end line and **10** feet in an **east** direction to the **east** end line. This claim is marked by six monuments, one at each corner and one at the center of each end line of the claim.


The location monument on which this notice is posted is situated within Section **23**, Township **2S**, Range **12E**, Gila Salt River Base and Meridian, Arizona and this claim encompasses portions of the following quarter section (s), section (s), Township (s) and Range (s):

**NE ¼ & SE ¼ Sec. 23, T 2S, R 12E,**  
Gila Salt River Base and Meridian, Arizona.

The locality of this claim with reference to some natural object or permanent monument and additional information (if any) concerning its locality are as follows: The northwest corner of the claim is approximately:  
**2,100** feet south and **3,000** feet east of the southwest section marker of Sec. 14, T2S, R12E.

DATED AND POSTED on the ground this 1 day of September, 2015.

LOCATOR (s)

  
Agent for: Bronco Creek Exploration, Inc.

Form MCF100  
Revised July 2005

RECEIVED  
BLM AZ STATE OFFICE

2015 NOV 24 A 9:49

PINELIX/ARIZONA

AMC435231

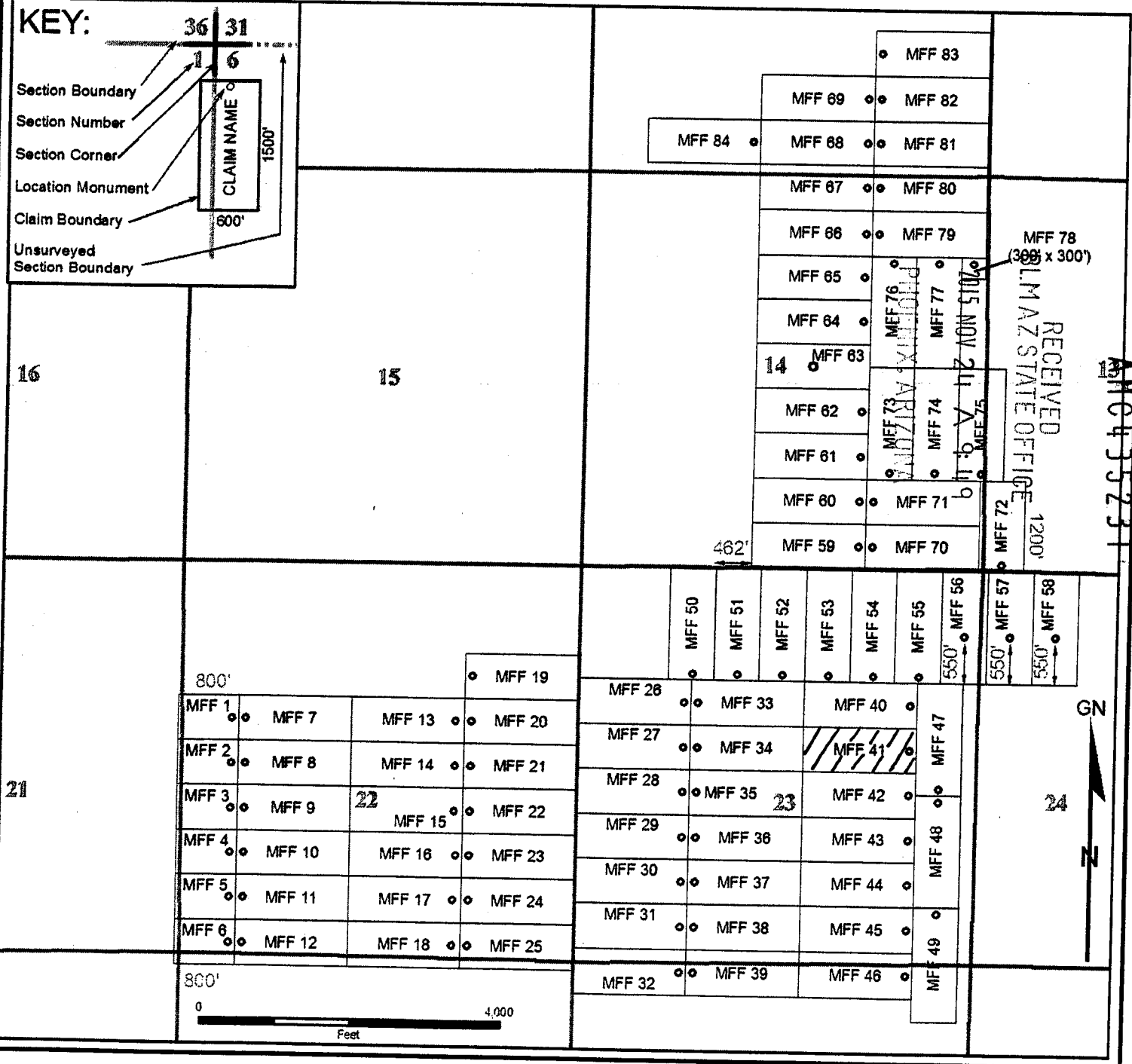
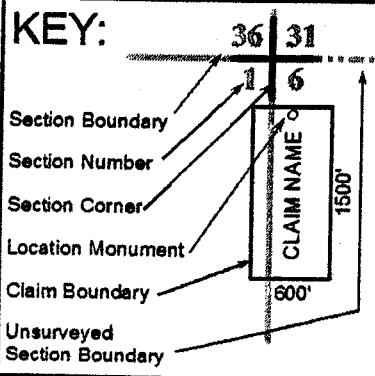
# Lode Mining Claim Map

## Map of the MFF 41 Lode Claim

Map prepared from an actual field survey of said Lode Claim and attached to and hereby made a part of the Location Notice

1. Name and address of Locator of Claim: Bronco Creek Exploration Inc., 1815 E Winsett St., Tucson, AZ 85719
2. The lode mining claim is located in section(s) 23, T 2S, R 12E, Gila and Salt River Base and Meridian, Pinal County, Arizona.
3. The corner, center-line, and location monuments are made up of 2" x 2" x 5' wooden posts marked with metal tags.
4. All claims 1500' long and 600' wide unless otherwise noted on this map and corresponding location notice.
5. The northwest corner of MFF 1 is approximately 1,800 feet south and 5,300 feet west of the surveyed southwest corner section marker of Sec. 14, T 2S, R 12E, Gila and Salt River Base and Meridian. Bearings and distance are grid north.

### KEY:



When recorded, please return to:  
Bronco Creek Exploration  
1815 E. Winsett St.  
Tucson, AZ 85719

## LOCATION NOTICE FOR LODE MINING CLAIM

NOTICE IS HEREBY GIVEN that the **MFF 42**  
lode mining claim has been located by:  
**Bronco Creek Exploration, Inc.**  
**1815 E. Winsett St., Tucson, Arizona 85719.**

The general course of this claim is **east-west** and it is situated in **Pinal** County, Arizona. This claim is **600** feet in width and **1,500** feet in length. This claim runs from the location monument on which this location notice is posted approximately **1,490** feet in a **west** direction to the **west** end line and **10** feet in an **east** direction to the **east** end line. This claim is marked by six monuments, one at each corner and one at the center of each end line of the claim.

The location monument on which this notice is posted is situated within Section **23**, Township **2S**, Range **12E**, Gila Salt River Base and Meridian, Arizona and this claim encompasses portions of the following quarter section (s), section (s), Township (s) and Range (s):

**SE ¼ Sec. 23, T 2S, R 12E,**  
Gila Salt River Base and Meridian, Arizona.

The locality of this claim with reference to some natural object or permanent monument and additional information (if any) concerning its locality are as follows: The northwest corner of the claim is approximately:  
**2,700** feet south and **3,000** feet east of the southwest section marker of Sec. 14, T2S, R12E.

DATED AND POSTED on the ground this 1 day of September, 2015.

LOCATOR (s) \_\_\_\_\_

  
Agent for: Bronco Creek Exploration, Inc.

Form **MCF100**  
Revised July 2005

RECEIVED  
BLM AZ STATE OFFICE  
NOV 24 2015  
4:50 PM  
DENNY, A

AMC435232

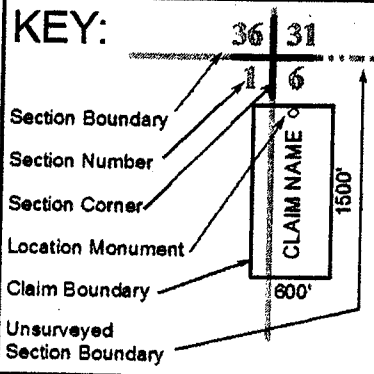
# Lode Mining Claim Map

## Map of the MFF 42 Lode Claim

Map prepared from an actual field survey of said Lode Claim and attached to and hereby made a part of the Location Notice

1. Name and address of Locator of Claim: Bronco Creek Exploration Inc., 1815 E Winsett St., Tucson, AZ 85719
2. The lode mining claim is located in section(s) 23, T 2S, R 12E, Gila and Salt River Base and Meridian, Pinal County, Arizona.
3. The corner, center-line, and location monuments are made up of 2" x 2" x 5' wooden posts marked with metal tags.
4. All claims 1500' long and 600' wide unless otherwise noted on this map and corresponding location notice.
5. The northwest corner of MFF 1 is approximately 1,800 feet south and 5,300 feet west of the surveyed southwest corner section marker of Sec. 14, T 2S, R 12E, Gila and Salt River Base and Meridian. Bearings and distance are grid north.

### KEY:



16

15

21

800'

MFF 19

|       |        |        |        |
|-------|--------|--------|--------|
| MFF 1 | MFF 7  | MFF 13 | MFF 20 |
| MFF 2 | MFF 8  | MFF 14 | MFF 21 |
| MFF 3 | MFF 9  | MFF 15 | MFF 22 |
| MFF 4 | MFF 10 | MFF 16 | MFF 23 |
| MFF 5 | MFF 11 | MFF 17 | MFF 24 |
| MFF 6 | MFF 12 | MFF 18 | MFF 25 |

800'

0 4,000 Feet

|        |
|--------|
| MFF 83 |
| MFF 69 |
| MFF 82 |
| MFF 84 |
| MFF 68 |
| MFF 81 |

MFF 67

MFF 80

MFF 66

MFF 79

MFF 65

MFF 78 (300' x 300')

MFF 64

MFF 76

MFF 63

MFF 77

MFF 62

MFF 74

MFF 61

MFF 75

MFF 60

MFF 71

MFF 59

MFF 70

462'

MFF 50

MFF 51

MFF 52

MFF 53

MFF 54

MFF 55

MFF 56

MFF 57

MFF 58

MFF 26

MFF 33

MFF 40

MFF 27

MFF 34

MFF 41

MFF 28

MFF 35

MFF 42

MFF 29

MFF 36

MFF 43

MFF 30

MFF 37

MFF 44

MFF 31

MFF 38

MFF 45

MFF 32

MFF 39

MFF 46

MFF 50

MFF 51

MFF 52

MFF 53

MFF 54

MFF 55

MFF 56

MFF 57

MFF 58

MFF 26

MFF 33

MFF 40

MFF 27

MFF 34

MFF 41

MFF 28

MFF 35

MFF 42

MFF 29

MFF 36

MFF 43

MFF 30

MFF 37

MFF 44

MFF 31

MFF 38

MFF 45

MFF 32

MFF 39

MFF 46

GN

N

ANCH 35232

RECEIVED  
B.L.M. AZ STATE  
FEB 21 1990

When recorded, please return to:  
Bronco Creek Exploration  
1815 E. Winsett St.  
Tucson, AZ 85719

## LOCATION NOTICE FOR LODE MINING CLAIM

NOTICE IS HEREBY GIVEN that the **MFF 43**  
lode mining claim has been located by:  
**Bronco Creek Exploration, Inc.**  
**1815 E. Winsett St., Tucson, Arizona 85719.**


The general course of this claim is **east-west** and it is situated in **Pinal** County, Arizona. This claim is **600** feet in width and **1,500** feet in length. This claim runs from the location monument on which this location notice is posted approximately **1,490** feet in a **west** direction to the **west** end line and **10** feet in an **east** direction to the **east** end line. This claim is marked by six monuments, one at each corner and one at the center of each end line of the claim.

The location monument on which this notice is posted is situated within Section **23**, Township **2S**, Range **12E**, Gila Salt River Base and Meridian, Arizona and this claim encompasses portions of the following quarter section (s), section (s), Township (s) and Range (s):

**SE ¼ Sec. 23, T 2S, R 12E,**  
Gila Salt River Base and Meridian, Arizona.

The locality of this claim with reference to some natural object or permanent monument and additional information (if any) concerning its locality are as follows: The northwest corner of the claim is approximately:  
**3,300** feet south and **3,000** feet east of the southwest section marker of Sec. 14, T2S, R12E.

DATED AND POSTED on the ground this 1 day of September, 2015.

LOCATOR (s)   
Agent for: Bronco Creek Exploration, Inc.

Form MCF100  
Revised July 2005

RECEIVED  
BLM AZ STATE OFFICE

2015 NOV 24 A 9:50

HOENIG, ARIZONA

AMC435233

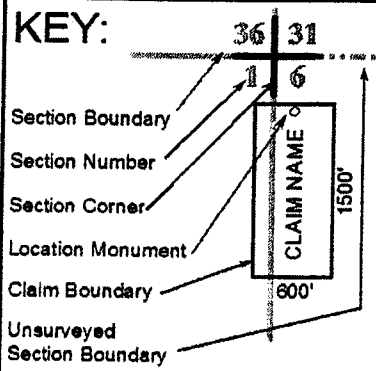
# Lode Mining Claim Map

## Map of the MFF 43 Lode Claim

Map prepared from an actual field survey of said Lode Claim and attached to and hereby made a part of the Location Notice

1. Name and address of Locator of Claim: Bronco Creek Exploration Inc., 1815 E Winsett St., Tucson, AZ 85719
2. The lode mining claim is located in section(s) 23, T 2S, R 12E, Gila and Salt River Base and Meridian, Pinal County, Arizona.
3. The corner, center-line, and location monuments are made up of 2" x 2" x 5' wooden posts marked with metal tags.
4. All claims 1500' long and 600' wide unless otherwise noted on this map and corresponding location notice.
5. The northwest corner of MFF 1 is approximately 1,800 feet south and 5,300 feet west of the surveyed southwest corner section marker of Sec. 14, T 2S, R 12E, Gila and Salt River Base and Meridian. Bearings and distance are grid north.

### KEY:



16

15

21

800'

|       |        |        |        |        |
|-------|--------|--------|--------|--------|
| MFF 1 | MFF 7  | MFF 13 | MFF 19 | MFF 20 |
| MFF 2 | MFF 8  | MFF 14 | MFF 21 |        |
| MFF 3 | MFF 9  | MFF 15 | MFF 22 |        |
| MFF 4 | MFF 10 | MFF 16 | MFF 23 |        |
| MFF 5 | MFF 11 | MFF 17 | MFF 24 |        |
| MFF 6 | MFF 12 | MFF 18 | MFF 25 |        |

800'

0 4,000  
Feet

|        |
|--------|
| MFF 83 |
| MFF 69 |
| MFF 82 |
| MFF 84 |
| MFF 68 |
| MFF 81 |

MFF 87

MFF 66

MFF 65

MFF 64

MFF 63

MFF 62

MFF 61

MFF 60

MFF 59

MFF 78  
(300' x 300')

RECEIVED  
BLM AZ STATE OFFICE  
NOV 27 2019  
MFF 75  
MFF 76  
MFF 77  
MFF 78  
MFF 79  
MFF 80  
MFF 81  
MFF 82  
MFF 83

462'

1200'

|        |        |        |        |        |        |        |        |        |
|--------|--------|--------|--------|--------|--------|--------|--------|--------|
| MFF 50 | MFF 51 | MFF 52 | MFF 53 | MFF 54 | MFF 55 | MFF 56 | MFF 57 | MFF 58 |
|--------|--------|--------|--------|--------|--------|--------|--------|--------|

|        |        |        |
|--------|--------|--------|
| MFF 26 | MFF 33 | MFF 40 |
| MFF 27 | MFF 34 | MFF 41 |
| MFF 28 | MFF 35 | MFF 42 |
| MFF 29 | MFF 36 | MFF 43 |
| MFF 30 | MFF 37 | MFF 44 |
| MFF 31 | MFF 38 | MFF 45 |
| MFF 32 | MFF 39 | MFF 46 |

MFF 47  
MFF 48  
MFF 49

GN  
N

24

AMC 35233



When recorded, please return to:  
Bronco Creek Exploration  
1815 E. Winsett St.  
Tucson, AZ 85719

## LOCATION NOTICE FOR LODE MINING CLAIM

NOTICE IS HEREBY GIVEN that the **MFF 44**  
lode mining claim has been located by:  
**Bronco Creek Exploration, Inc.**  
**1815 E. Winsett St., Tucson, Arizona 85719.**

The general course of this claim is **east-west** and it is situated in **Pinal** County, Arizona. This claim is **600** feet in width and **1,500** feet in length. This claim runs from the location monument on which this location notice is posted approximately **1,490** feet in a **west** direction to the **west** end line and **10** feet in an **east** direction to the **east** end line. This claim is marked by six monuments, one at each corner and one at the center of each end line of the claim.

The location monument on which this notice is posted is situated within Section **23**, Township **2S**, Range **12E**, Gila Salt River Base and Meridian, Arizona and this claim encompasses portions of the following quarter section (s), section (s), Township (s) and Range (s):

**SE ¼ Sec. 23, T 2S, R 12E,**  
Gila Salt River Base and Meridian, Arizona.

The locality of this claim with reference to some natural object or permanent monument and additional information (if any) concerning its locality are as follows: The northwest corner of the claim is approximately:  
**3,900** feet south and **3,000** feet east of the southwest section marker of Sec. 14, T2S, R12E.

DATED AND POSTED on the ground this 1 day of September, 2015.

LOCATOR (s) \_\_\_\_\_

  
Agent for: Bronco Creek Exploration, Inc.

Form MCF100  
Revised July 2005

RECEIVED  
BLM AZ STATE OFFICE

2015 NOV 24 A 9:50

AMC435234

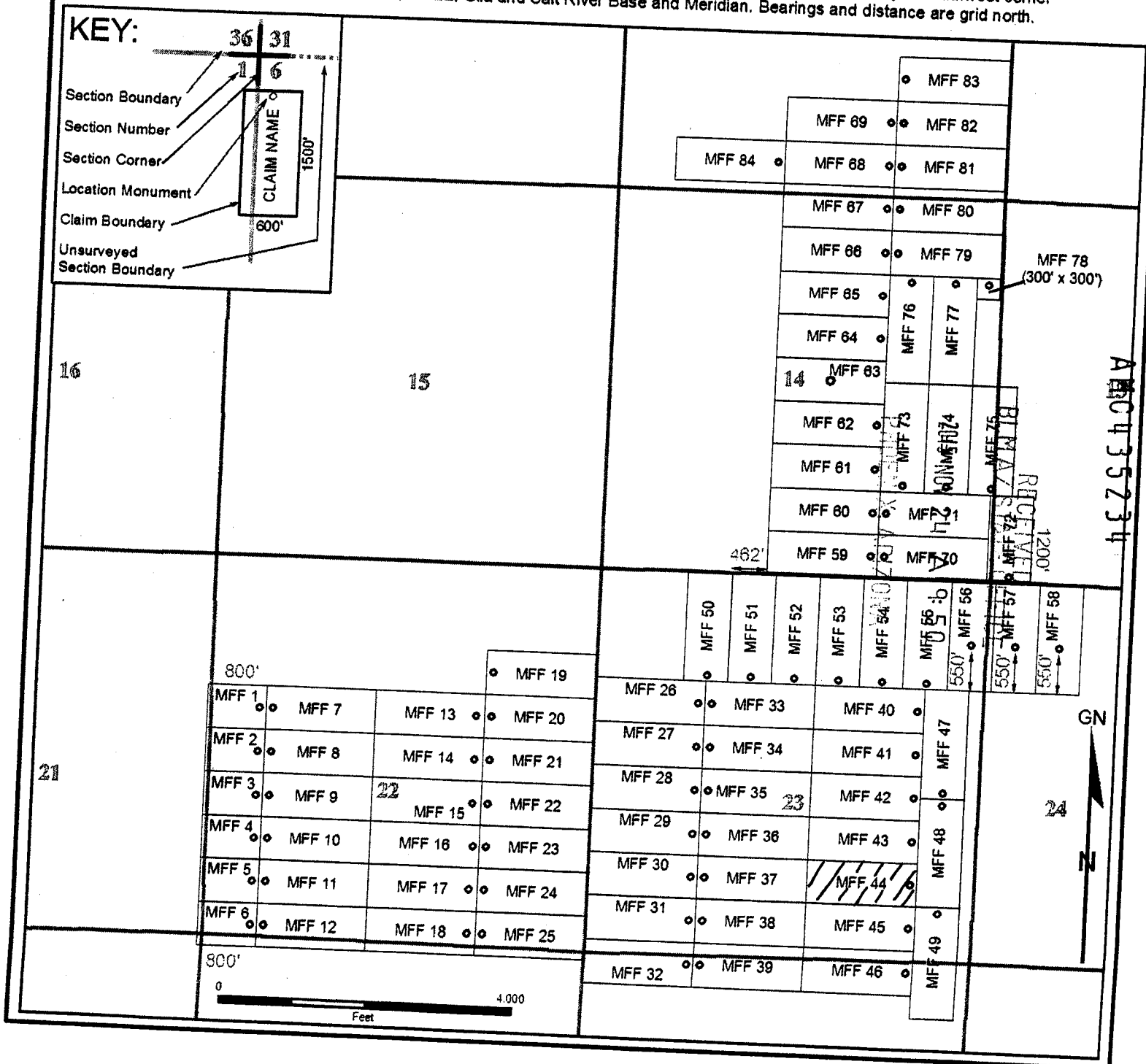
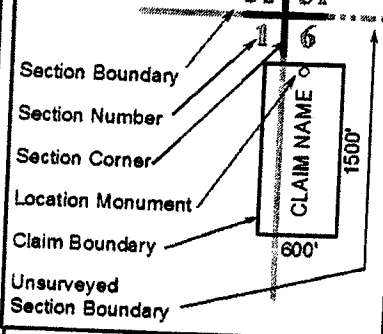
# Lod Mining Claim Map

## Map of the MFF 44 Lode Claim

Map prepared from an actual field survey of said Lode Claim and attached to and hereby made a part of the Location Notice

1. Name and address of Locator of Claim: Bronco Creek Exploration Inc., 1815 E Winsett St., Tucson, AZ 85719
2. The lode mining claim is located in section(s) 23, T 2S, R 12E, Gila and Salt River Base and Meridian, Pinal County, Arizona.
3. The corner, center-line, and location monuments are made up of 2" x 2" x 5' wooden posts marked with metal tags.
4. All claims 1500' long and 600' wide unless otherwise noted on this map and corresponding location notice.
5. The northwest corner of MFF 1 is approximately 1,800 feet south and 5,300 feet west of the surveyed southwest corner section marker of Sec. 14, T 2S, R 12E, Gila and Salt River Base and Meridian. Bearings and distance are grid north.

### KEY:



When recorded, please return to:  
Bronco Creek Exploration  
1815 E. Winsett St.  
Tucson, AZ 85719

## LOCATION NOTICE FOR LODE MINING CLAIM

NOTICE IS HEREBY GIVEN that the **MFF 45**  
lode mining claim has been located by:  
**Bronco Creek Exploration, Inc.**  
**1815 E. Winsett St., Tucson, Arizona 85719.**

The general course of this claim is **east-west** and it is situated in **Pinal** County, Arizona. This claim is **600** feet in width and **1,500** feet in length. This claim runs from the location monument on which this location notice is posted approximately **1,490** feet in a **west** direction to the **west** end line and **10** feet in an **east** direction to the **east** end line. This claim is marked by six monuments, one at each corner and one at the center of each end line of the claim.

The location monument on which this notice is posted is situated within Section **23**, Township **2S**, Range **12E**, Gila Salt River Base and Meridian, Arizona and this claim encompasses portions of the following quarter section (s), section (s), Township (s) and Range (s):

**SE ¼ Sec. 23, T 2S, R 12E,**  
Gila Salt River Base and Meridian, Arizona.

The locality of this claim with reference to some natural object or permanent monument and additional information (if any) concerning its locality are as follows: The northwest corner of the claim is approximately:  
**4,500** feet south and **3,000** feet east of the southwest section marker of Sec. 14, T2S, R12E.

DATED AND POSTED on the ground this 1 day of September, 2015.

LOCATOR (s) \_\_\_\_\_

  
Agent for: Bronco Creek Exploration, Inc.

Form MCF100  
Revised July 2005

PINAL  
ARIZONA

2015 NOV 24 A 9:50

RECEIVED  
BLM AZ STATE OFFICE

AMC435235

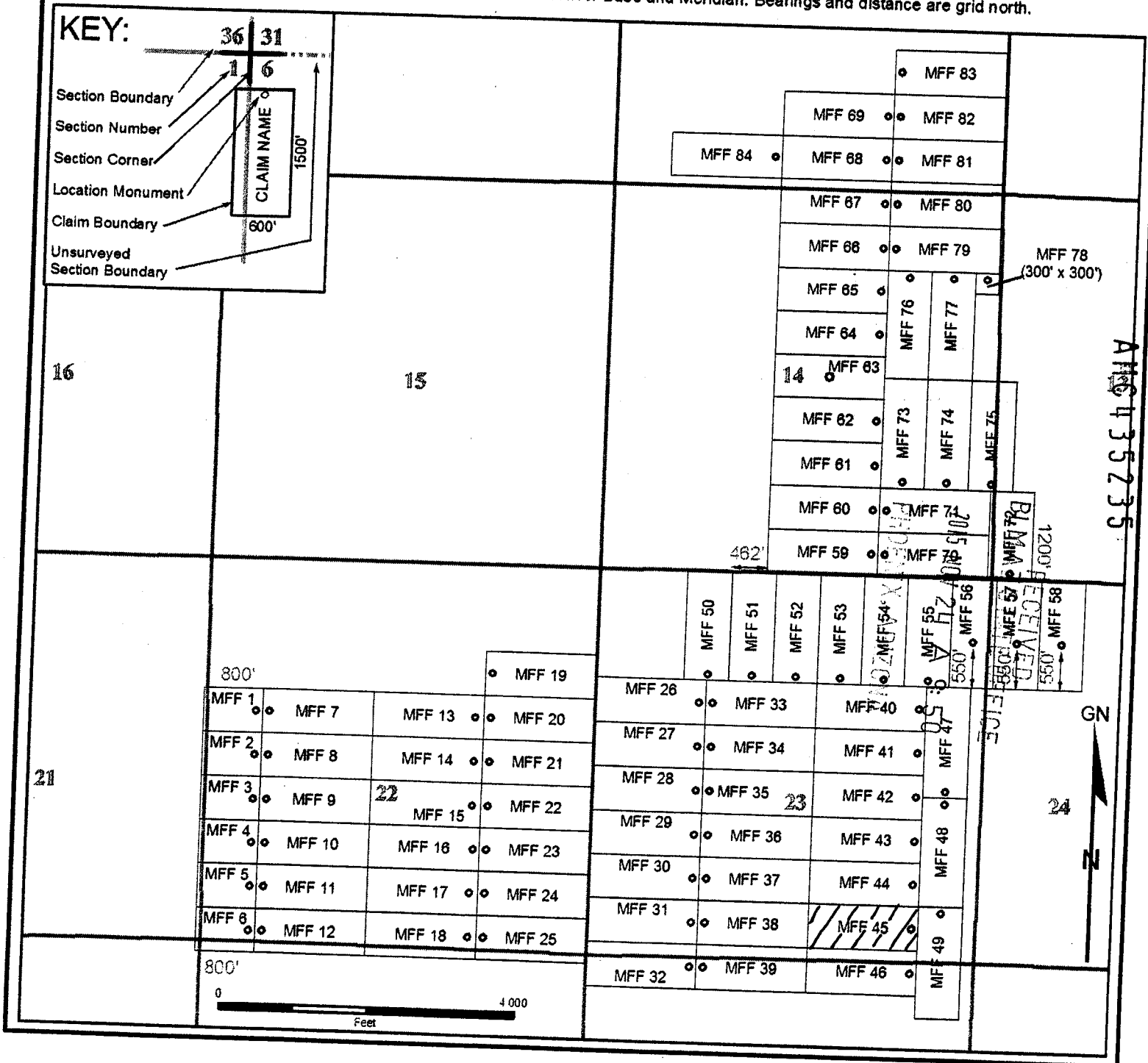
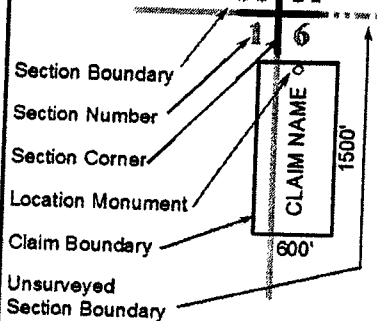
# Lod Mining Claim Map

## Map of the MFF 45 Lode Claim

Map prepared from an actual field survey of said Lode Claim and attached to and hereby made a part of the Location Notice

1. Name and address of Locator of Claim: Bronco Creek Exploration Inc., 1815 E Winsett St., Tucson, AZ 85719
2. The lode mining claim is located in section(s) 23, T 2S, R 12E, Gila and Salt River Base and Meridian, Pinal County, Arizona.
3. The corner, center-line, and location monuments are made up of 2" x 2" x 5' wooden posts marked with metal tags.
4. All claims 1500' long and 600' wide unless otherwise noted on this map and corresponding location notice.
5. The northwest corner of MFF 1 is approximately 1,800 feet south and 5,300 feet west of the surveyed southwest corner section marker of Sec. 14, T 2S, R 12E, Gila and Salt River Base and Meridian. Bearings and distance are grid north.

### KEY:



When recorded, please return to:  
Bronco Creek Exploration  
1815 E. Winsett St.  
Tucson, AZ 85719

## LOCATION NOTICE FOR LODE MINING CLAIM

NOTICE IS HEREBY GIVEN that the **MFF 46**  
lode mining claim has been located by:  
**Bronco Creek Exploration, Inc.**  
**1815 E. Winsett St., Tucson, Arizona 85719.**

The general course of this claim is **east-west** and it is situated in **Pinal** County, Arizona. This claim is **600** feet in width and **1,500** feet in length. This claim runs from the location monument on which this location notice is posted approximately **1,490** feet in a **west** direction to the **west** end line and **10** feet in an **east** direction to the **east** end line. This claim is marked by six monuments, one at each corner and one at the center of each end line of the claim.

The location monument on which this notice is posted is situated within Section **26**, Township **2S**, Range **12E**, Gila Salt River Base and Meridian, Arizona and this claim encompasses portions of the following quarter section (s), section (s), Township (s) and Range (s):

**SE ¼ Sec. 23 and NE ¼ Sec. 26, T 2S, R 12E,**  
Gila Salt River Base and Meridian, Arizona.

The locality of this claim with reference to some natural object or permanent monument and additional information (if any) concerning its locality are as follows: The northwest corner of the claim is approximately:  
**5,100** feet south and **3,000** feet east of the southwest section marker of Sec. 14, T2S, R12E.

DATED AND POSTED on the ground this 1 day of September, 2015.

LOCATOR (s)

  
Agent for: Bronco Creek Exploration, Inc.

Form **MCF100**  
Revised July 2005

RECEIVED  
BLM AZ STATE OFFICE

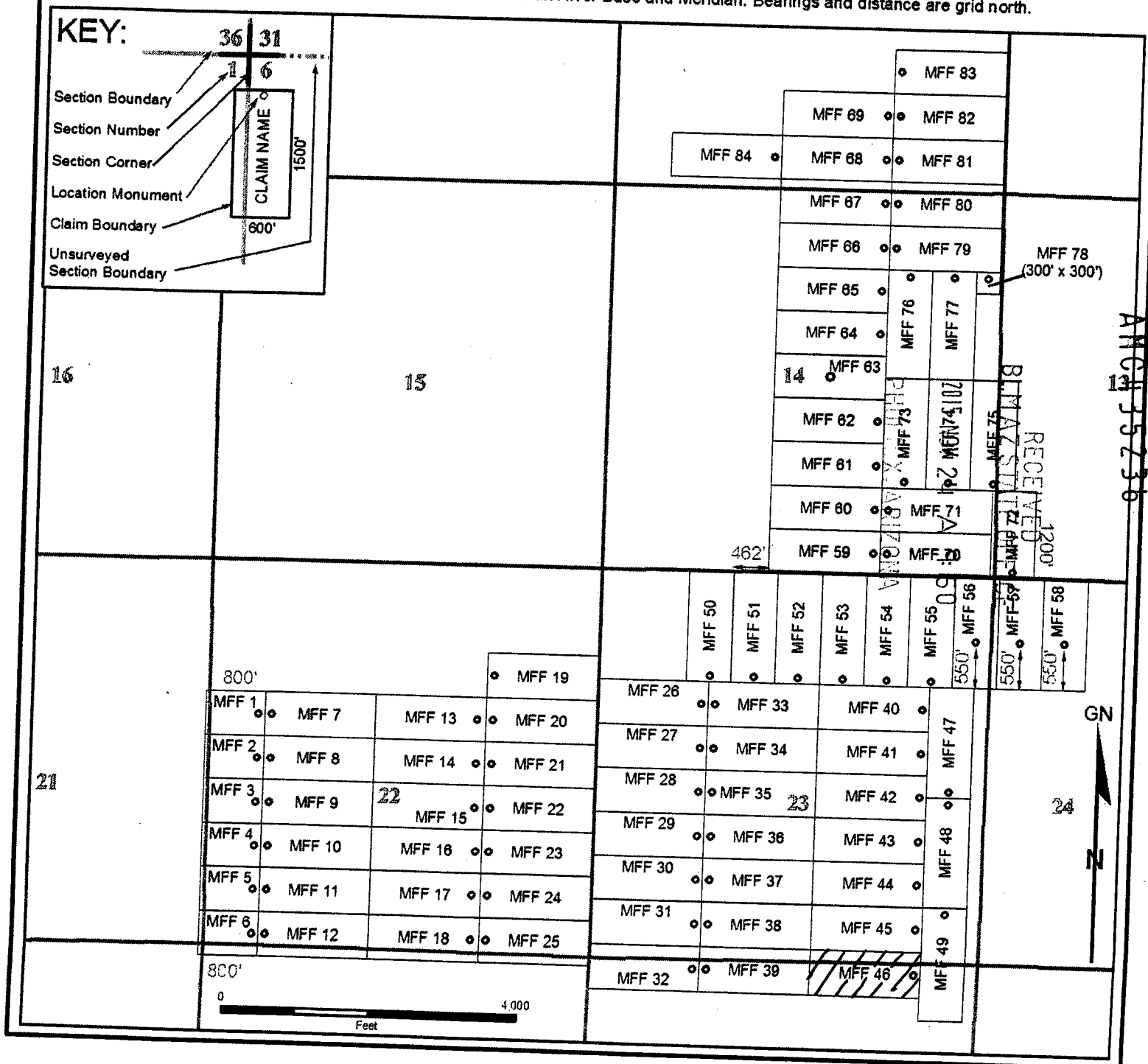
AMC 435236

# Lode Mining Claim Map

## Map of the MFF 46 Lode Claim

Map prepared from an actual field survey of said Lode Claim and attached to and hereby made a part of the Location Notice

1. Name and address of Locator of Claim: Bronco Creek Exploration Inc., 1815 E Winsett St., Tucson, AZ 85719
2. The lode mining claim is located in section(s) 23, 26, T 2S, R 12E, Gila and Salt River Base and Meridian, Pinal County, Arizona.
3. The corner, center-line, and location monuments are made up of 2" x 2" x 5' wooden posts marked with metal tags.
4. All claims 1500' long and 600' wide unless otherwise noted on this map and corresponding location notice.
5. The northwest corner of MFF 1 is approximately 1,800 feet south and 5,300 feet west of the surveyed southwest corner section marker of Sec. 14, T 2S, R 12E, Gila and Salt River Base and Meridian. Bearings and distance are grid north.



When recorded, please return to:  
Bronco Creek Exploration  
1815 E. Winsett St.  
Tucson, AZ 85719

## LOCATION NOTICE FOR LODE MINING CLAIM

NOTICE IS HEREBY GIVEN that the **MFF 47**  
lode mining claim has been located by:  
**Bronco Creek Exploration, Inc.**  
**1815 E. Winsett St., Tucson, Arizona 85719.**

The general course of this claim is **north-south** and it is situated in **Pinal County**, Arizona. This claim is **600** feet in width and **1,500** feet in length. This claim runs from the location monument on which this location notice is posted approximately **1,490** feet in a **north** direction to the **north** end line and **10** feet in a **south** direction to the **south** end line. This claim is marked by six monuments, one at each corner and one at the center of each end line of the claim.

The location monument on which this notice is posted is situated within Section **23**, Township **2S**, Range **12E**, Gila Salt River Base and Meridian, Arizona and this claim encompasses portions of the following quarter section (s), section (s), Township (s) and Range (s):

**NE ¼ and SE ¼ Sec. 23, T 2S, R 12E,**  
Gila Salt River Base and Meridian, Arizona.

The locality of this claim with reference to some natural object or permanent monument and additional information (if any) concerning its locality are as follows: The northwest corner of the claim is approximately:  
**1,500** feet south and **4,500** feet east of the southwest section marker of Sec. 14, T2S, R12E.

DATED AND POSTED on the ground this 1 day of September, 2015.

LOCATOR (s)

  
Agent for: Bronco Creek Exploration, Inc.

Doug Kreiner

Form MCF100  
Revised July 2005

PHOTOGRAPHED  
ARIZONA

2015 NOV 24 A 9:51

RECEIVED  
BLM AZ STATE OFFICE

AMC435237

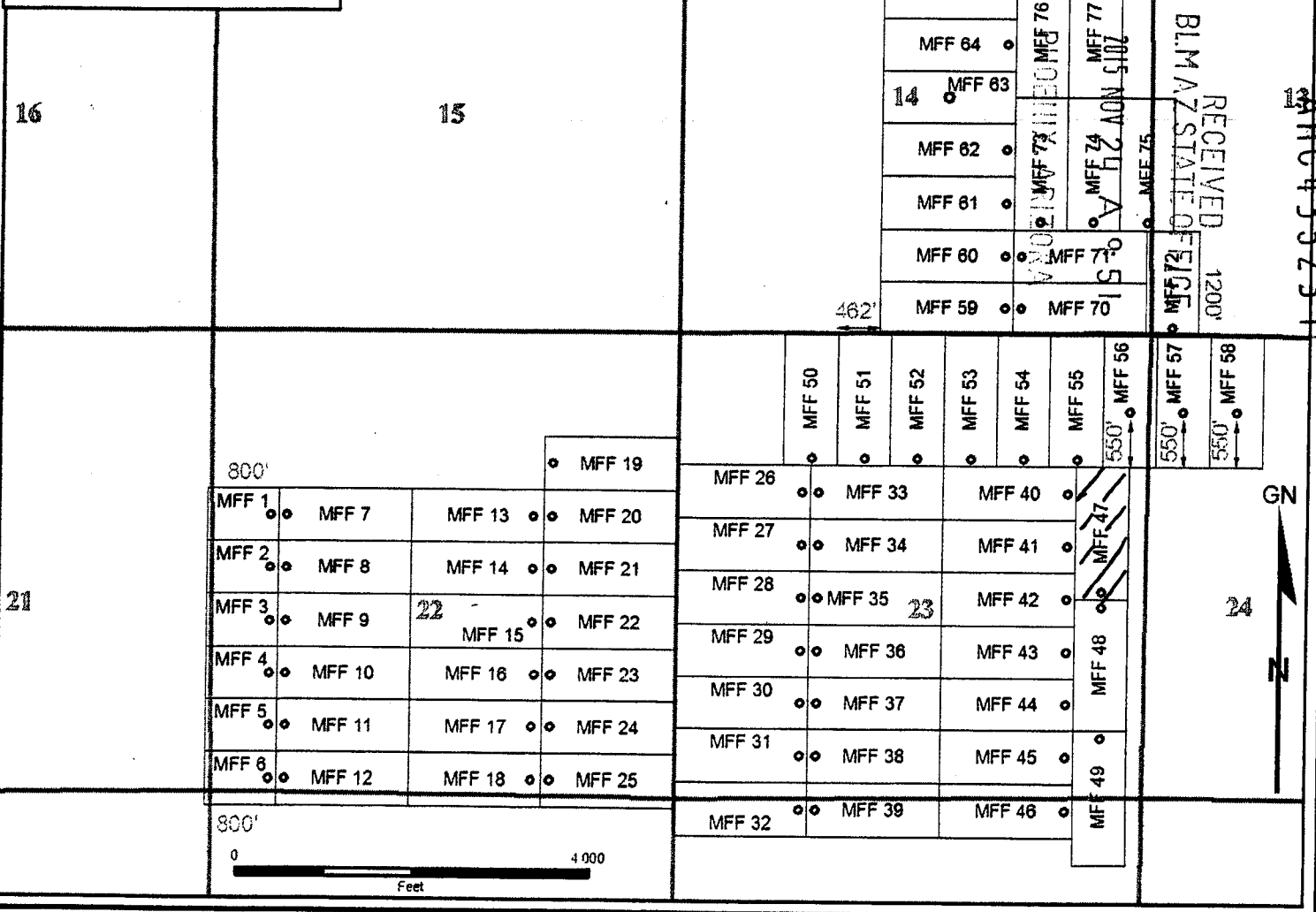
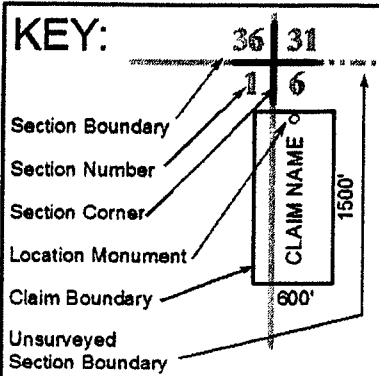
# Lode Mining Claim Map

## Map of the MFF 47 Lode Claim

Map prepared from an actual field survey of said Lode Claim and attached to and hereby made a part of the Location Notice

1. Name and address of Locator of Claim: Bronco Creek Exploration Inc., 1815 E Winsett St., Tucson, AZ 85719
2. The lode mining claim is located in section(s) 23, T 2S, R 12E, Gila and Salt River Base and Meridian, Pinal County, Arizona.
3. The corner, center-line, and location monuments are made up of 2" x 2" x 5' wooden posts marked with metal tags.
4. All claims 1500' long and 600' wide unless otherwise noted on this map and corresponding location notice.
5. The northwest corner of MFF 1 is approximately 1,800 feet south and 5,300 feet west of the surveyed southwest corner section marker of Sec. 14, T 2S, R 12E, Gila and Salt River Base and Meridian. Bearings and distance are grid north.

### KEY:





When recorded, please return to:  
Bronco Creek Exploration  
1815 E. Winsett St.  
Tucson, AZ 85719

## LOCATION NOTICE FOR LODE MINING CLAIM

NOTICE IS HEREBY GIVEN that the **MFF 48**  
lode mining claim has been located by:  
**Bronco Creek Exploration, Inc.**  
**1815 E. Winsett St., Tucson, Arizona 85719.**

The general course of this claim is **north-south** and it is situated in **Pinal County**, Arizona. This claim is **600** feet in width and **1,500** feet in length. This claim runs from the location monument on which this location notice is posted approximately **10** feet in a **north** direction to the **north** end line and **1,490** feet in a **south** direction to the **south** end line. This claim is marked by six monuments, one at each corner and one at the center of each end line of the claim.

The location monument on which this notice is posted is situated within Section **23**, Township **2S**, Range **12E**, Gila Salt River Base and Meridian, Arizona and this claim encompasses portions of the following quarter section (s), section (s), Township (s) and Range (s):

**SE ¼ Sec. 23, T 2S, R 12E,**  
Gila Salt River Base and Meridian, Arizona.

The locality of this claim with reference to some natural object or permanent monument and additional information (if any) concerning its locality are as follows: The northwest corner of the claim is approximately:  
**3,000** feet south and **4,500** feet east of the southwest section marker of Sec. 14, T2S, R12E.

DATED AND POSTED on the ground this 1 day of September, 2015.

LOCATOR (s) \_\_\_\_\_

  
Agent for: Bronco Creek Exploration, Inc.

Form MCF100  
Revised July 2005

2015 NOV 24 A 9:51

RECEIVED  
BLM AZ STATE OFFICE

AMC435238

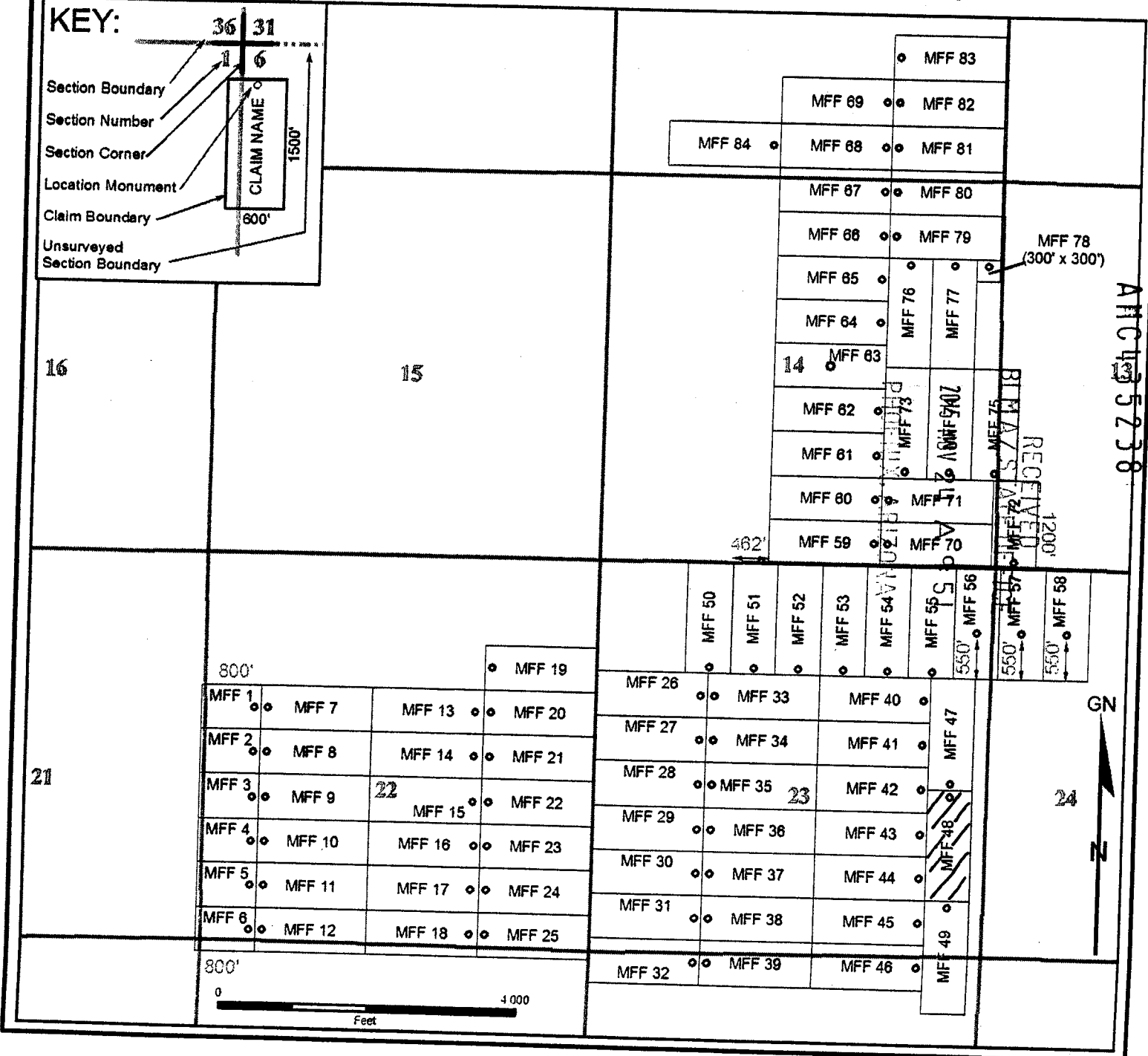
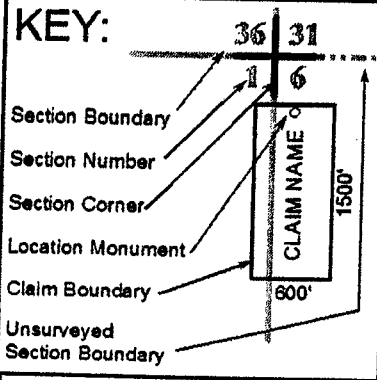
# Lod Mining Claim Map

## Map of the MFF 48 Lode Claim

Map prepared from an actual field survey of said Lode Claim and attached to and hereby made a part of the Location Notice

1. Name and address of Locator of Claim: Bronco Creek Exploration Inc., 1815 E Winsett St., Tucson, AZ 85719
2. The lode mining claim is located in section(s) 23, T 2S, R 12E, Gila and Salt River Base and Meridian, Pinal County, Arizona.
3. The corner, center-line, and location monuments are made up of 2" x 2" x 5' wooden posts marked with metal tags.
4. All claims 1500' long and 600' wide unless otherwise noted on this map and corresponding location notice.
5. The northwest corner of MFF 1 is approximately 1,800 feet south and 5,300 feet west of the surveyed southwest corner section marker of Sec. 14, T 2S, R 12E, Gila and Salt River Base and Meridian. Bearings and distance are grid north.

### KEY:



When recorded, please return to:  
Bronco Creek Exploration  
1815 E. Winsett St.  
Tucson, AZ 85719

## LOCATION NOTICE FOR LODE MINING CLAIM

NOTICE IS HEREBY GIVEN that the **MFF 49**  
lode mining claim has been located by:  
**Bronco Creek Exploration, Inc.**  
**1815 E. Winsett St., Tucson, Arizona 85719.**

The general course of this claim is **north-south** and it is situated in **Pinal County**, Arizona. This claim is **600** feet in width and **1,500** feet in length. This claim runs from the location monument on which this location notice is posted approximately **10** feet in a **north** direction to the **north** end line and **1,490** feet in a **south** direction to the **south** end line. This claim is marked by six monuments, one at each corner and one at the center of each end line of the claim.

The location monument on which this notice is posted is situated within Section **23**, Township **2S**, Range **12E**, Gila Salt River Base and Meridian, Arizona and this claim encompasses portions of the following quarter section (s), section (s), Township (s) and Range (s):

**SE ¼ Sec. 23 and NE ¼ Sec. 26, T 2S, R 12E,**  
Gila Salt River Base and Meridian, Arizona.

The locality of this claim with reference to some natural object or permanent monument and additional information (if any) concerning its locality are as follows: The northwest corner of the claim is approximately:  
**4,500** feet south and **4,500** feet east of the southwest section marker of Sec. 14, T2S, R12E.

DATED AND POSTED on the ground this 1 day of September, 2015.

LOCATOR (s) \_\_\_\_\_

  
Agent for: Bronco Creek Exploration, Inc.

Form **MCF-100**  
Revised July 2005

RECEIVED  
BLM AZ STATE OFFICE  
2015 NOV 24 A 9:51  
PINAL COUNTY, ARIZONA

AMC435239

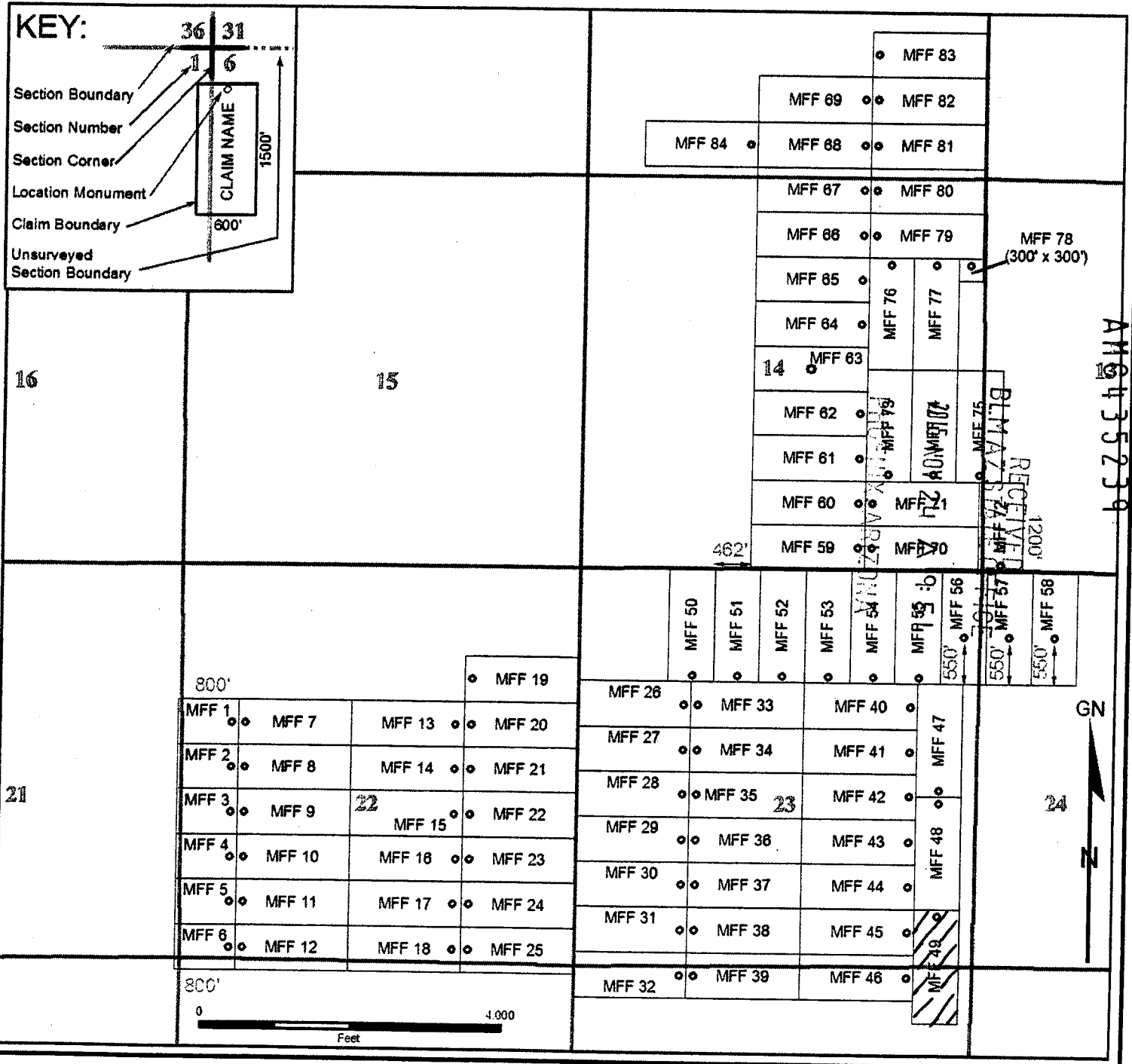
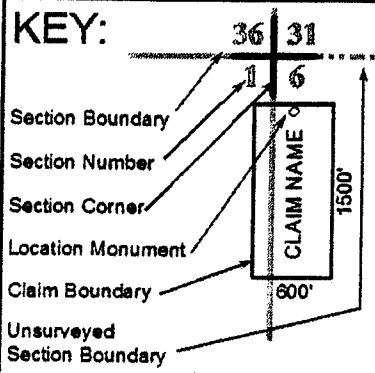
# Lode Mining Claim Map

## Map of the MFF 49 Lode Claim

Map prepared from an actual field survey of said Lode Claim and attached to and hereby made a part of the Location Notice

1. Name and address of Locator of Claim: Bronco Creek Exploration Inc., 1815 E Winsett St., Tucson, AZ 85719
2. The lode mining claim is located in section(s) 23, 26, T 2S, R 12E, Gila and Salt River Base and Meridian, Pinal County, Arizona.
3. The corner, center-line, and location monuments are made up of 2" x 2" x 5' wooden posts marked with metal tags.
4. All claims 1500' long and 600' wide unless otherwise noted on this map and corresponding location notice.
5. The northwest corner of MFF 1 is approximately 1,800 feet south and 5,300 feet west of the surveyed southwest corner section marker of Sec. 14, T 2S, R 12E, Gila and Salt River Base and Meridian. Bearings and distance are grid north.

### KEY:



When recorded, please return to:  
Bronco Creek Exploration, Inc.  
1815 E. Winsett St.  
Tucson, AZ 85719



OFFICIAL RECORDS OF  
PINAL COUNTY RECORDER  
Virginia Ross

DATE/TIME: 04/30/2020 1156  
FEE: \$30.00  
PAGES: 1  
FEE NUMBER: 2020-040742

## AMENDED LOCATION NOTICE FOR LODE MINING CLAIM

NOTICE IS HEREBY GIVEN that the **MFF 50**  
lode mining claim has been located by:  
**Bronco Creek Exploration, Inc.**  
**1815 E. Winsett St., Tucson, Arizona 85719.**

*The original claim was located on September 1, 2015 and the location certificate thereof is recorded in document Fee Number 2015-075737 of the official records of Pinal County, Arizona, and Serial Number AMC435240 of the official records of the Bureau of Land Management. The purpose of this amended certificate is to include all land open to entry within the boundaries of the original claim and is made without waiving any rights acquired under and by virtue of the original location.*

The general course of this claim is **north-south** and it is situated in **Pinal** County, Arizona. This claim is **600** feet in width and **1,500** feet in length. This claim runs from the location monument on which this location notice is posted approximately **1,490** feet in a **north** direction to the **north** end line and **10** feet in a **south** direction to the **south** end line. This claim is marked by six monuments, one at each corner and one at the center of each end line of the claim.

The location monument on which this notice is posted is situated within Section **23**, Township **2S**, Range **12E**, Gila Salt River Base and Meridian, Arizona and this claim encompasses portions of the following quarter section (s), section (s), Township (s) and Range (s):

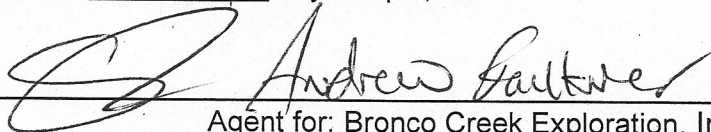
**NW ¼ Sec. 23, T 2S, R 12E,**

Gila Salt River Base and Meridian, Arizona.

The locality of this claim with reference to some natural object or permanent monument and additional information (if any) concerning its locality are as follows: The northwest corner of the claim is approximately:

**0** feet south and **1,200** feet east of the southwest section marker of Sec. 14, T2S, R12E.

DATED this 29 day of April, 2020.

  
Agent for: Bronco Creek Exploration, Inc.

Form MCF100  
Revised July 2014

RECEIVED  
PINAL COUNTY RECORDER  
2020 MAY 11 A 8:27  
PHOENIX, ARIZONA

AMC435240



When recorded, please return to:  
Bronco Creek Exploration  
1815 E. Winsett St.  
Tucson, AZ 85719

## LOCATION NOTICE FOR LODE MINING CLAIM

NOTICE IS HEREBY GIVEN that the **MFF 50**  
lode mining claim has been located by:  
**Bronco Creek Exploration, Inc.**  
**1815 E. Winsett St., Tucson, Arizona 85719.**

The general course of this claim is **north-south** and it is situated in **Pinal County**, Arizona. This claim is **600** feet in width and **1,500** feet in length. This claim runs from the location monument on which this location notice is posted approximately **1,490** feet in a **north** direction to the **north** end line and **10** feet in a **south** direction to the **south** end line. This claim is marked by six monuments, one at each corner and one at the center of each end line of the claim.

The location monument on which this notice is posted is situated within Section **23**, Township **2S**, Range **12E**, Gila Salt River Base and Meridian, Arizona and this claim encompasses portions of the following quarter section (s), section (s), Township (s) and Range (s):

**NW ¼ Sec. 23, T 2S, R 12E,**  
Gila Salt River Base and Meridian, Arizona.

The locality of this claim with reference to some natural object or permanent monument and additional information (if any) concerning its locality are as follows: The northwest corner of the claim is approximately:  
**0** feet south and **1,200** feet east of the southwest section marker of Sec. 14, T2S, R12E.

DATED AND POSTED on the ground this 1 day of September, 2015.

LOCATOR (s)  Robert Rowe  
Agent for: Bronco Creek Exploration, Inc.

Form **MCF100**  
Revised July 2005

PHOENIX  
ARIZONA

2015 NOV 24 A 9:52

RECEIVED  
BLM AZ STATE OFFICE

AMC435240

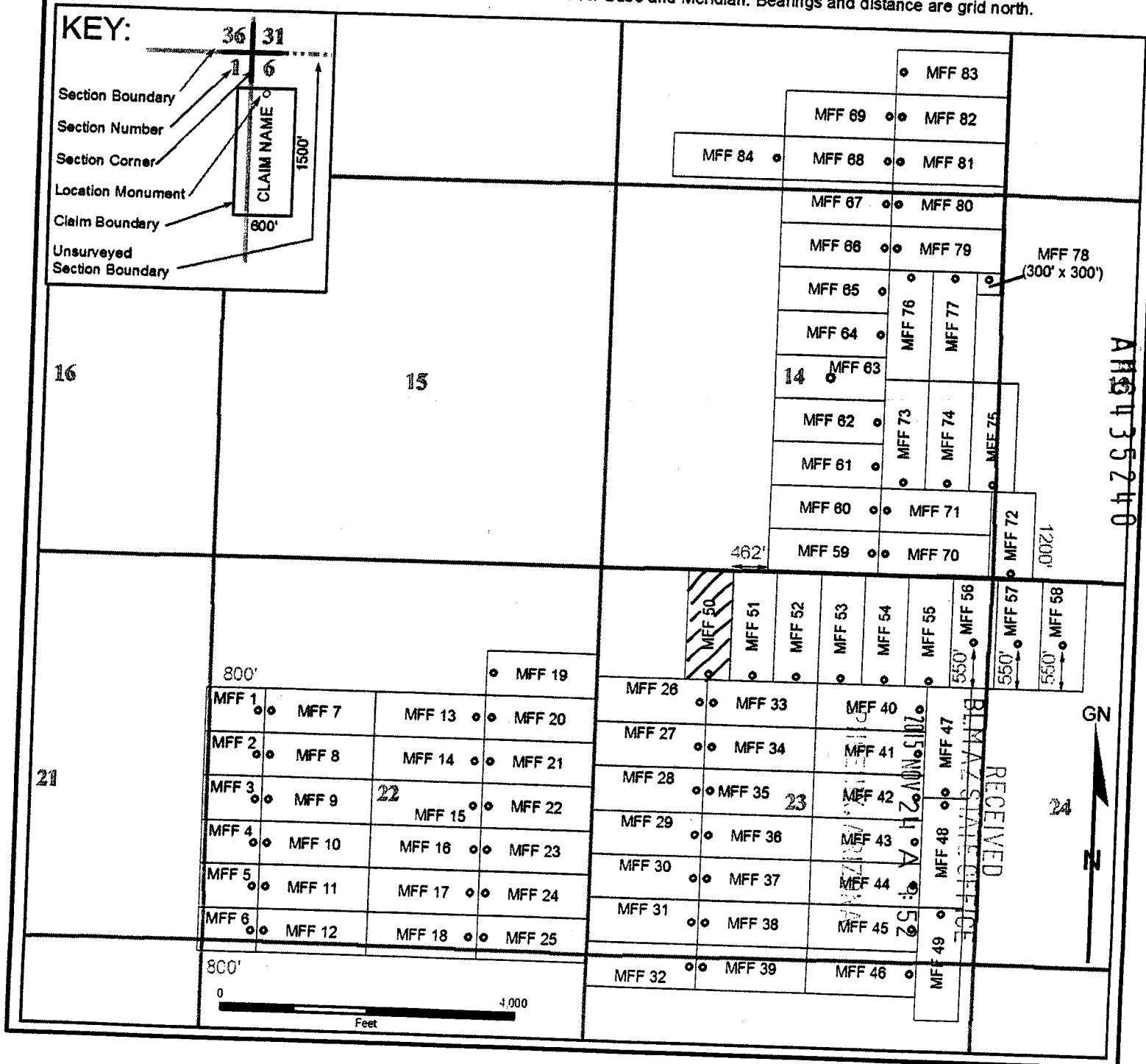
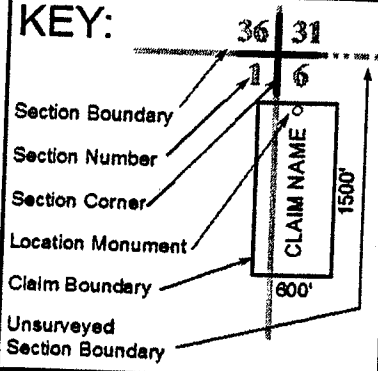
# Lod Mining Claim Map

## Map of the MFF 50 Lode Claim


Map prepared from an actual field survey of said Lode Claim and attached to and hereby made a part of the Location Notice

1. Name and address of Locator of Claim: Bronco Creek Exploration Inc., 1815 E Winsett St., Tucson, AZ 85719
2. The lode mining claim is located in section(s) 23, T 2S, R 12E, Gila and Salt River Base and Meridian, Pinal County, Arizona.
3. The corner, center-line, and location monuments are made up of 2" x 2" x 5' wooden posts marked with metal tags.
4. All claims 1500' long and 600' wide unless otherwise noted on this map and corresponding location notice.
5. The northwest corner of MFF 1 is approximately 1,800 feet south and 5,300 feet west of the surveyed southwest corner section marker of Sec. 14, T 2S, R 12E, Gila and Salt River Base and Meridian. Bearings and distance are grid north.

### KEY:



When recorded, please return to:  
Bronco Creek Exploration, Inc.  
1815 E. Winsett St.  
Tucson, AZ 85719



OFFICIAL RECORDS OF  
PINAL COUNTY RECORDER  
Virginia Ross

DATE/TIME: 04/30/2020 1156  
FEE: \$30.00  
PAGES: 1  
FEE NUMBER: 2020-040743

## AMENDED LOCATION NOTICE FOR LODE MINING CLAIM

NOTICE IS HEREBY GIVEN that the **MFF 51**  
lode mining claim has been located by:  
**Bronco Creek Exploration, Inc.**  
**1815 E. Winsett St., Tucson, Arizona 85719.**

*The original claim was located on September 1, 2015 and the location certificate thereof is recorded in document Fee Number 2015-075738 of the official records of Pinal County, Arizona, and Serial Number AMC435241 of the official records of the Bureau of Land Management. The purpose of this amended certificate is to include all land open to entry within the boundaries of the original claim and is made without waiving any rights acquired under and by virtue of the original location.*

The general course of this claim is **north-south** and it is situated in **Pinal** County, Arizona. This claim is **600** feet in width and **1,500** feet in length. This claim runs from the location monument on which this location notice is posted approximately **1,490** feet in a **north** direction to the **north** end line and **10** feet in a **south** direction to the **south** end line. This claim is marked by six monuments, one at each corner and one at the center of each end line of the claim.

The location monument on which this notice is posted is situated within Section **23**, Township **2S**, Range **12E**, Gila Salt River Base and Meridian, Arizona and this claim encompasses portions of the following quarter section (s), section (s), Township (s) and Range (s):

**NW ¼ Sec. 23, T 2S, R 12E,**

Gila Salt River Base and Meridian, Arizona.

The locality of this claim with reference to some natural object or permanent monument and additional information (if any) concerning its locality are as follows: The northwest corner of the claim is approximately:

**0** feet south and **1,800** feet east of the southwest section marker of Sec. 14, T2S, R12E.

DATED this 29 day of April, 2020.

Agent for: Bronco Creek Exploration, Inc.

Form MCF100  
Revised July 2014

RECEIVED  
PINAL COUNTY RECORDER  
2020 MAY 11 A 8:27  
PHOENIX, ARIZONA

AMC 435241



When recorded, please return to:  
Bronco Creek Exploration  
1815 E. Winsett St.  
Tucson, AZ 85719

## LOCATION NOTICE FOR LODE MINING CLAIM

NOTICE IS HEREBY GIVEN that the **MFF 51**  
lode mining claim has been located by:  
**Bronco Creek Exploration, Inc.**  
**1815 E. Winsett St., Tucson, Arizona 85719.**

The general course of this claim is **north-south** and it is situated in **Pinal County**, Arizona. This claim is **600** feet in width and **1,500** feet in length. This claim runs from the location monument on which this location notice is posted approximately **1,490** feet in a **north** direction to the **north** end line and **10** feet in a **south** direction to the **south** end line. This claim is marked by six monuments, one at each corner and one at the center of each end line of the claim.



The location monument on which this notice is posted is situated within Section **23**, Township **2S**, Range **12E**, Gila Salt River Base and Meridian, Arizona and this claim encompasses portions of the following quarter section (s), section (s), Township (s) and Range (s):

**NW ¼ Sec. 23, T 2S, R 12E,**  
Gila Salt River Base and Meridian, Arizona.

The locality of this claim with reference to some natural object or permanent monument and additional information (if any) concerning its locality are as follows: The northwest corner of the claim is approximately:  
**0** feet south and **1,800** feet east of the southwest section marker of Sec. 14, T2S, R12E.

DATED AND POSTED on the ground this 1 day of September, 2015.

LOCATOR (s)

  Robert Rowe  
Agent for: Bronco Creek Exploration, Inc.

Form MCF100  
Revised July 2005

PHOENIX  
ARIZONA

2015 NOV 24 A 9:52

RECEIVED  
BLM AZ STATE OFFICE

AMC435241

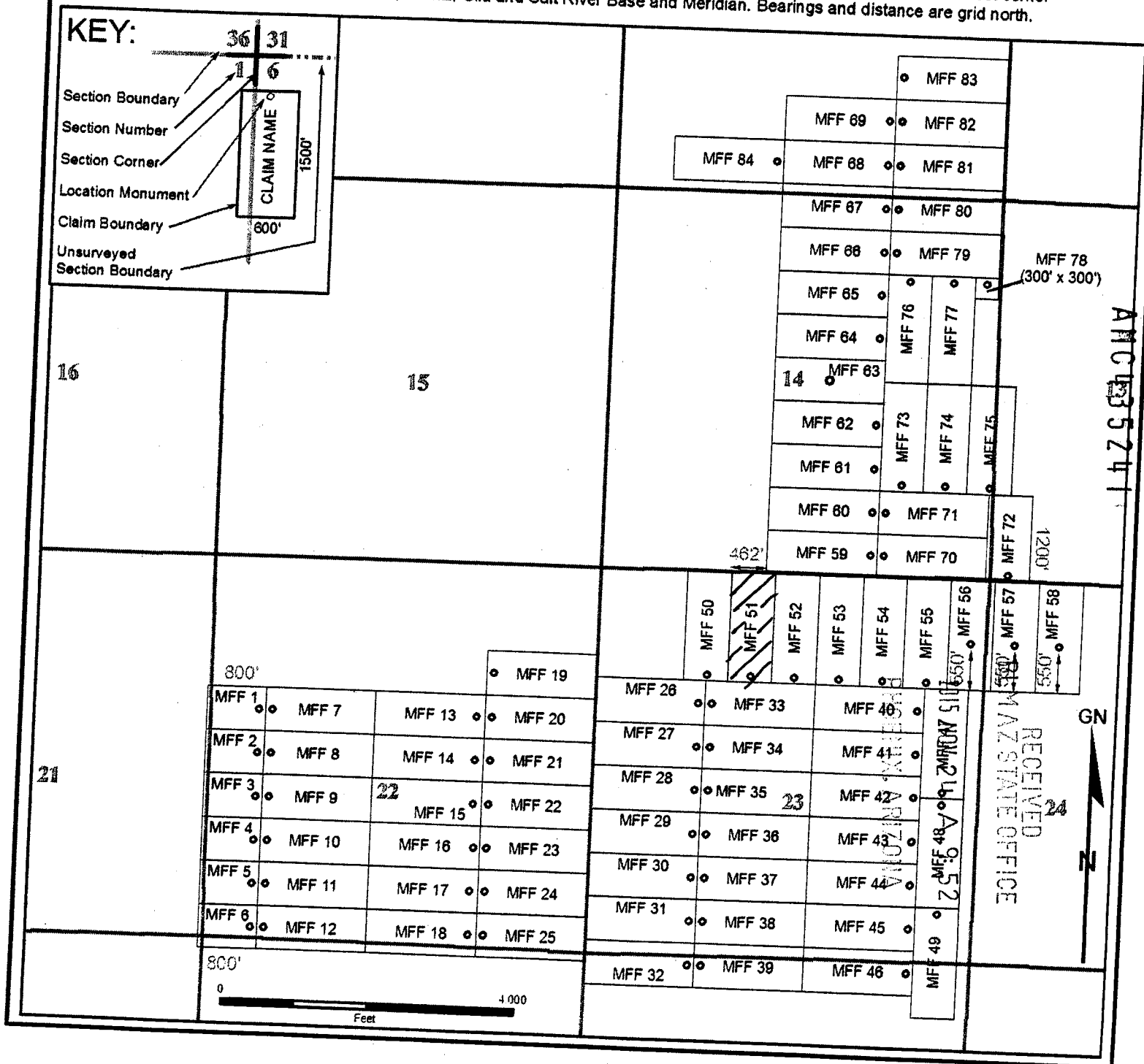
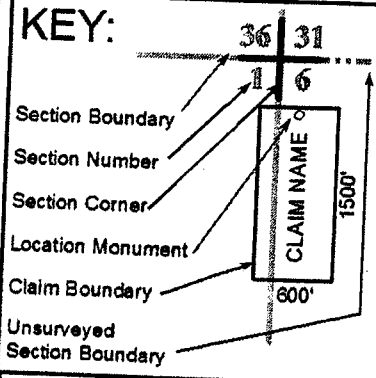
# Lod Mining Claim Map

## Map of the MFF 51 Lode Claim

Map prepared from an actual field survey of said Lode Claim and attached to and hereby made a part of the Location Notice

1. Name and address of Locator of Claim: Bronco Creek Exploration Inc., 1815 E Winsett St., Tucson, AZ 85719
2. The lode mining claim is located in section(s) 23, T 2S, R 12E, Gila and Salt River Base and Meridian, Pinal County, Arizona.
3. The corner, center-line, and location monuments are made up of 2" x 2" x 5' wooden posts marked with metal tags.
4. All claims 1500' long and 600' wide unless otherwise noted on this map and corresponding location notice.
5. The northwest corner of MFF 1 is approximately 1,800 feet south and 5,300 feet west of the surveyed southwest corner section marker of Sec. 14, T 2S, R 12E, Gila and Salt River Base and Meridian. Bearings and distance are grid north.

### KEY:



When recorded, please return to:  
Bronco Creek Exploration, Inc.  
1815 E. Winsett St.  
Tucson, AZ 85719



OFFICIAL RECORDS OF  
PINAL COUNTY RECORDER  
Virginia Ross

DATE/TIME: 04/30/2020 1156  
FEE: \$30.00  
PAGES: 1  
FEE NUMBER: 2020-040744

## AMENDED LOCATION NOTICE FOR LODE MINING CLAIM

NOTICE IS HEREBY GIVEN that the **MFF 52**  
lode mining claim has been located by:  
**Bronco Creek Exploration, Inc.**  
**1815 E. Winsett St., Tucson, Arizona 85719.**

*The original claim was located on September 1, 2015 and the location certificate thereof is recorded in document Fee Number 2015-075739 of the official records of Pinal County, Arizona, and Serial Number AMC435242 of the official records of the Bureau of Land Management. The purpose of this amended certificate is to include all land open to entry within the boundaries of the original claim and is made without waiving any rights acquired under and by virtue of the original location.*

The general course of this claim is **north-south** and it is situated in **Pinal** County, Arizona. This claim is **600** feet in width and **1,500** feet in length. This claim runs from the location monument on which this location notice is posted approximately **1,490** feet in a **north** direction to the **north** end line and **10** feet in a **south** direction to the **south** end line. This claim is marked by six monuments, one at each corner and one at the center of each end line of the claim.

The location monument on which this notice is posted is situated within Section **23**, Township **2S**, Range **12E**, Gila Salt River Base and Meridian, Arizona and this claim encompasses portions of the following quarter section (s), section (s), Township (s) and Range (s):

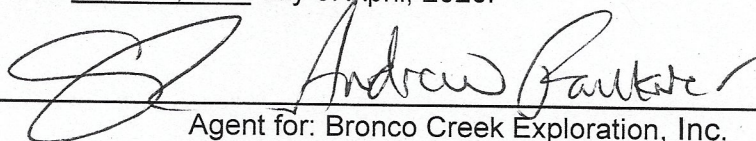
**NW ¼ & NE ¼ Sec. 23, T 2S, R 12E,**

Gila Salt River Base and Meridian, Arizona.

The locality of this claim with reference to some natural object or permanent monument and additional information (if any) concerning its locality are as follows: The northwest corner of the claim is approximately:

**0** feet south and **2,400** feet east of the southwest section marker of Sec. 14, T2S, R12E.

DATED this 29 day of April, 2020.

  
Agent for: Bronco Creek Exploration, Inc.

Form MCF100  
Revised July 2014

RECEIVED  
BUREAU OF LAND MANAGEMENT  
2020 MAY 11 A 8:27  
PHOENIX, ARIZONA

Amc 435242

When recorded, please return to:  
Bronco Creek Exploration  
1815 E. Winsett St.  
Tucson, AZ 85719

## LOCATION NOTICE FOR LODE MINING CLAIM

NOTICE IS HEREBY GIVEN that the **MFF 52**  
lode mining claim has been located by:  
**Bronco Creek Exploration, Inc.**  
**1815 E. Winsett St., Tucson, Arizona 85719.**

The general course of this claim is **north-south** and it is situated in **Pinal** County, Arizona. This claim is **600** feet in width and **1,500** feet in length. This claim runs from the location monument on which this location notice is posted approximately **1,490** feet in a **north** direction to the **north** end line and **10** feet in a **south** direction to the **south** end line. This claim is marked by six monuments, one at each corner and one at the center of each end line of the claim.

The location monument on which this notice is posted is situated within Section **23**, Township **2S**, Range **12E**, Gila Salt River Base and Meridian, Arizona and this claim encompasses portions of the following quarter section (s), section (s), Township (s) and Range (s):

**NW ¼ & NE ¼ Sec. 23, T 2S, R 12E,**  
Gila Salt River Base and Meridian, Arizona.

The locality of this claim with reference to some natural object or permanent monument and additional information (if any) concerning its locality are as follows: The northwest corner of the claim is approximately:  
**0** feet south and **2,400** feet east of the southwest section marker of Sec. 14, T2S, R12E.

DATED AND POSTED on the ground this 1 day of September, 2015.

LOCATOR (s) \_\_\_\_\_

  
Agent for: Bronco Creek Exploration, Inc.

*Robert Roane*

Form MCF100  
Revised July 2005

PINAL COUNTY, ARIZONA

2015 NOV 24 9:52

RECEIVED  
BLM AZ STATE OFFICE

AMC435242



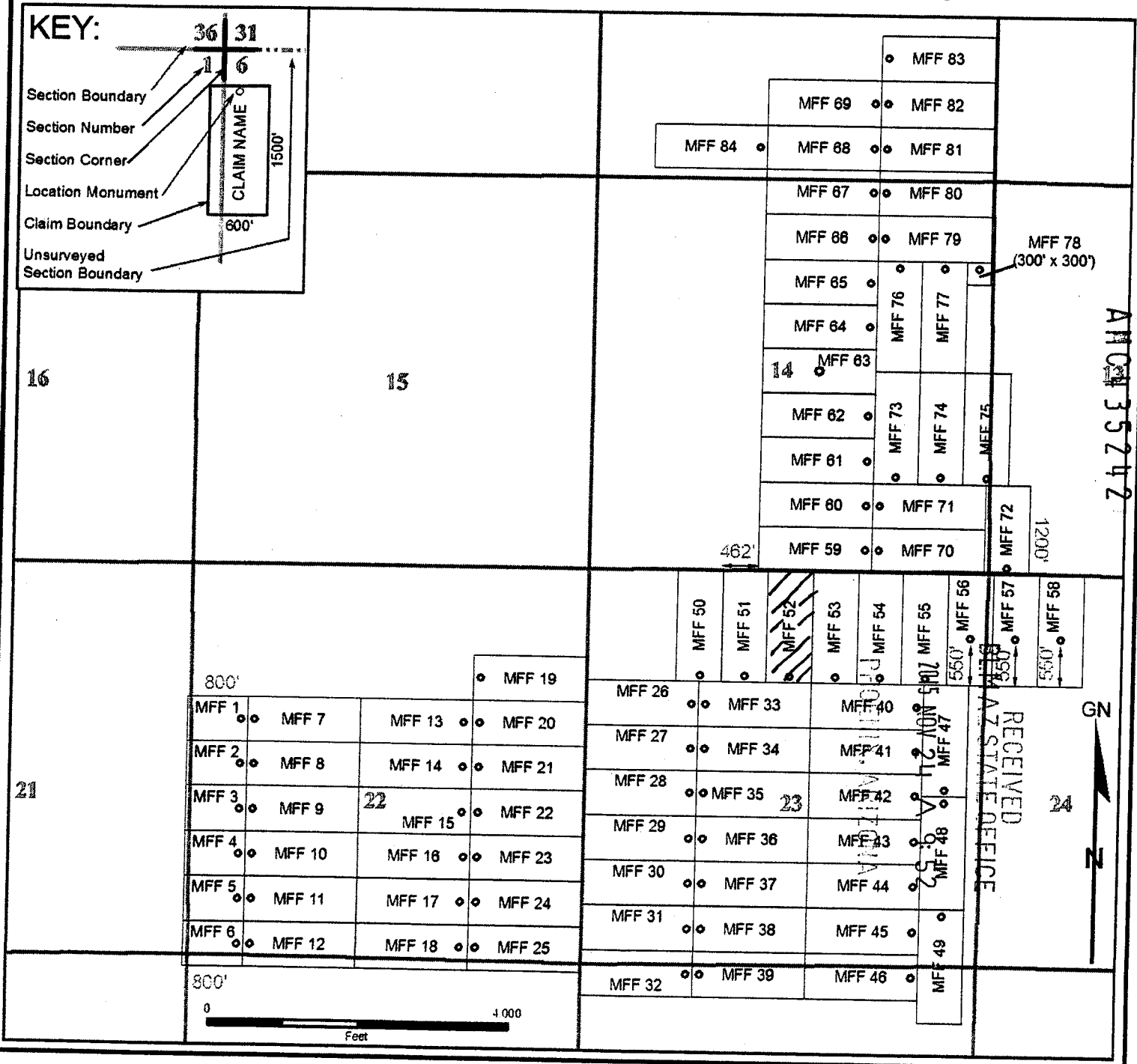
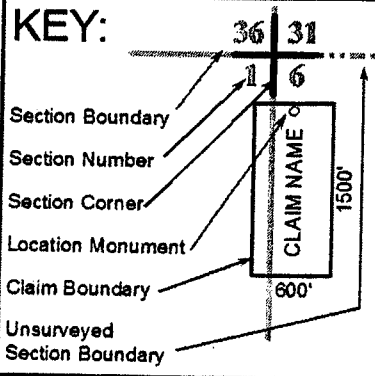
# Lod Mining Claim Map

## Map of the MFF 52 Lode Claim

Map prepared from an actual field survey of said Lode Claim and attached to and hereby made a part of the Location Notice

1. Name and address of Locator of Claim: Bronco Creek Exploration Inc., 1815 E Winsett St., Tucson, AZ 85719
2. The lode mining claim is located in section(s) 23, T 2S, R 12E, Gila and Salt River Base and Meridian, Pinal County, Arizona.
3. The corner, center-line, and location monuments are made up of 2" x 2" x 5' wooden posts marked with metal tags.
4. All claims 1500' long and 600' wide unless otherwise noted on this map and corresponding location notice.
5. The northwest corner of MFF 1 is approximately 1,800 feet south and 5,300 feet west of the surveyed southwest corner section marker of Sec. 14, T 2S, R 12E, Gila and Salt River Base and Meridian. Bearings and distance are grid north.

### KEY:



When recorded, please return to:  
Bronco Creek Exploration  
1815 E. Winsett St.  
Tucson, AZ 85719

## LOCATION NOTICE FOR LODE MINING CLAIM

NOTICE IS HEREBY GIVEN that the **MFF 53**  
lode mining claim has been located by:  
**Bronco Creek Exploration, Inc.**  
**1815 E. Winsett St., Tucson, Arizona 85719.**

The general course of this claim is **north-south** and it is situated in **Pinal County**, Arizona. This claim is **600** feet in width and **1,500** feet in length. This claim runs from the location monument on which this location notice is posted approximately **1,490** feet in a **north** direction to the **north** end line and **10** feet in a **south** direction to the **south** end line. This claim is marked by six monuments, one at each corner and one at the center of each end line of the claim.

The location monument on which this notice is posted is situated within Section **23**, Township **2S**, Range **12E**, Gila Salt River Base and Meridian, Arizona and this claim encompasses portions of the following quarter section (s), section (s), Township (s) and Range (s):

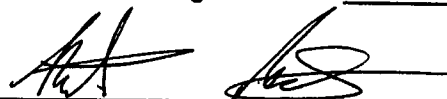
**NE ¼ Sec. 23, T 2S, R 12E,**  
Gila Salt River Base and Meridian, Arizona.

The locality of this claim with reference to some natural object or permanent monument and additional information (if any) concerning its locality are as follows: The northwest corner of the claim is approximately:

**0** feet south and **3,000** feet east of the southwest section marker of Sec. 14, T2S, R12E.

DATED AND POSTED on the ground this 1 day of September, 2015.

LOCATOR (s)



*Robert Rowe*

Agent for: Bronco Creek Exploration, Inc.

Form MCF100  
Revised July 2005

RECEIVED  
BLM AZ STATE OFFICE  
2015 NOV 24 A 9:52  
PHOENIX ARIZONA

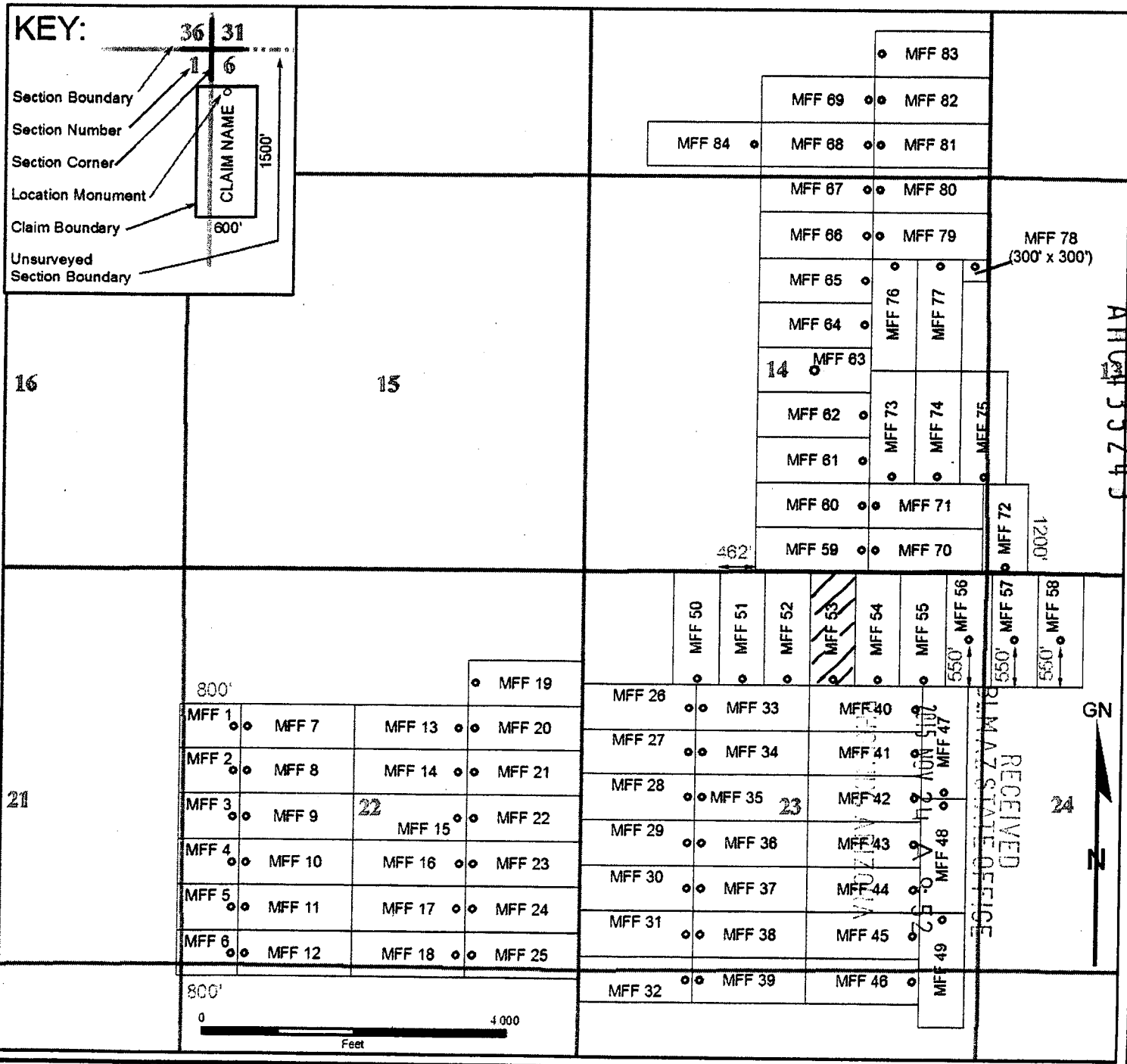
AMC435243

# Lode Mining Claim Map

## Map of the MFF 53 Lode Claim

Map prepared from an actual field survey of said Lode Claim and attached to and hereby made a part of the Location Notice

1. Name and address of Locator of Claim: Bronco Creek Exploration Inc., 1815 E Winsett St., Tucson, AZ 85719
2. The lode mining claim is located in section(s) 23, T 2S, R 12E, Gila and Salt River Base and Meridian, Pinal County, Arizona.
3. The corner, center-line, and location monuments are made up of 2" x 2" x 5' wooden posts marked with metal tags.
4. All claims 1500' long and 600' wide unless otherwise noted on this map and corresponding location notice.
5. The northwest corner of MFF 1 is approximately 1,800 feet south and 5,300 feet west of the surveyed southwest corner section marker of Sec. 14, T 2S, R 12E, Gila and Salt River Base and Meridian. Bearings and distance are grid north.



When recorded, please return to:  
Bronco Creek Exploration  
1815 E. Winsett St.  
Tucson, AZ 85719

## LOCATION NOTICE FOR LODE MINING CLAIM

NOTICE IS HEREBY GIVEN that the **MFF 54**  
lode mining claim has been located by:  
**Bronco Creek Exploration, Inc.**  
**1815 E. Winsett St., Tucson, Arizona 85719.**

The general course of this claim is **north-south** and it is situated in **Pinal County**, Arizona. This claim is **600** feet in width and **1,500** feet in length. This claim runs from the location monument on which this location notice is posted approximately **1,490** feet in a **north** direction to the **north** end line and **10** feet in a **south** direction to the **south** end line. This claim is marked by six monuments, one at each corner and one at the center of each end line of the claim.

The location monument on which this notice is posted is situated within Section **23**, Township **2S**, Range **12E**, Gila Salt River Base and Meridian, Arizona and this claim encompasses portions of the following quarter section (s), section (s), Township (s) and Range (s):


**NE ¼ Sec. 23, T 2S, R 12E,**  
Gila Salt River Base and Meridian, Arizona.

The locality of this claim with reference to some natural object or permanent monument and additional information (if any) concerning its locality are as follows: The northwest corner of the claim is approximately:

**0** feet south and **3,600** feet east of the southwest section marker of Sec. 14, T2S, R12E.

DATED AND POSTED on the ground this 1 day of September, 2015.

LOCATOR (s)



*Robert Rowe*

Agent for: Bronco Creek Exploration, Inc.

Form MCF-100  
Revised July 2005

PHOENIX  
ARIZONA

2015 NOV 25 A 9:52

RECEIVED  
BLM AZ STATE OFFICE

AHC435244



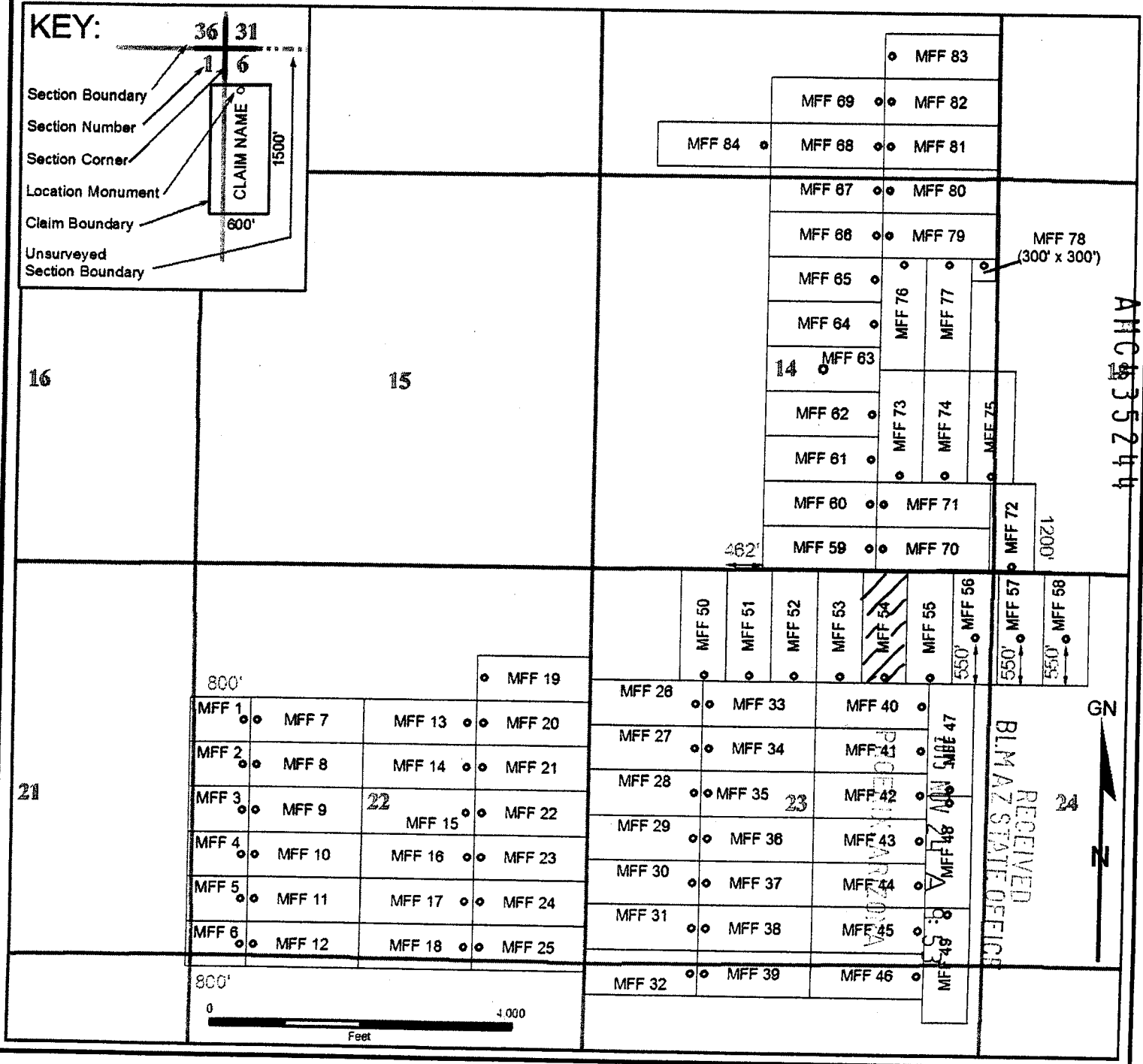
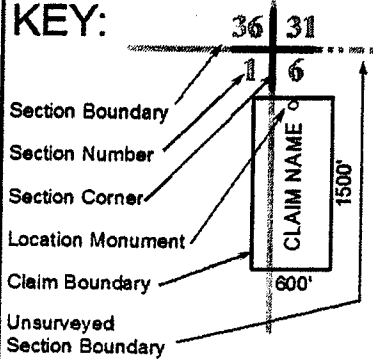
# Lode Mining Claim Map

## Map of the MFF 54 Lode Claim

Map prepared from an actual field survey of said Lode Claim and attached to and hereby made a part of the Location Notice

1. Name and address of Locator of Claim: Bronco Creek Exploration Inc., 1815 E Winsett St., Tucson, AZ 85719
2. The lode mining claim is located in section(s) 23, T 2S, R 12E, Gila and Salt River Base and Meridian, Pinal County, Arizona.
3. The corner, center-line, and location monuments are made up of 2" x 2" x 5' wooden posts marked with metal tags.
4. All claims 1500' long and 600' wide unless otherwise noted on this map and corresponding location notice.
5. The northwest corner of MFF 1 is approximately 1,800 feet south and 5,300 feet west of the surveyed southwest corner section marker of Sec. 14, T 2S, R 12E, Gila and Salt River Base and Meridian. Bearings and distance are grid north.

### KEY:



When recorded, please return to:  
Bronco Creek Exploration  
1815 E. Winsett St.  
Tucson, AZ 85719

## LOCATION NOTICE FOR LODE MINING CLAIM

NOTICE IS HEREBY GIVEN that the **MFF 55**  
lode mining claim has been located by:  
**Bronco Creek Exploration, Inc.**  
**1815 E. Winsett St., Tucson, Arizona 85719.**

The general course of this claim is **north-south** and it is situated in **Pinal County**, Arizona. This claim is **600** feet in width and **1,500** feet in length. This claim runs from the location monument on which this location notice is posted approximately **1,490** feet in a **north** direction to the **north** end line and **10** feet in a **south** direction to the **south** end line. This claim is marked by six monuments, one at each corner and one at the center of each end line of the claim.

The location monument on which this notice is posted is situated within **Section 23**, Township **2S**, Range **12E**, Gila Salt River Base and Meridian, Arizona and this claim encompasses portions of the following quarter section (s), section (s), Township (s) and Range (s):

**NE ¼ Sec. 23, T 2S, R 12E,**  
Gila Salt River Base and Meridian, Arizona.

The locality of this claim with reference to some natural object or permanent monument and additional information (if any) concerning its locality are as follows: The northwest corner of the claim is approximately:

**0** feet south and **4,200** feet east of the southwest section marker of Sec. 14, T2S, R12E.

DATED AND POSTED on the ground this 1 day of September, 2015.

LOCATOR (s) \_\_\_\_\_

  
Agent for: Bronco Creek Exploration, Inc.

Form MCF100  
Revised July 2005

PHOENIX, ARIZONA

2015 NOV 4 A 9:53

RECEIVED  
BLM AZ STATE OFFICE

AMC 435245

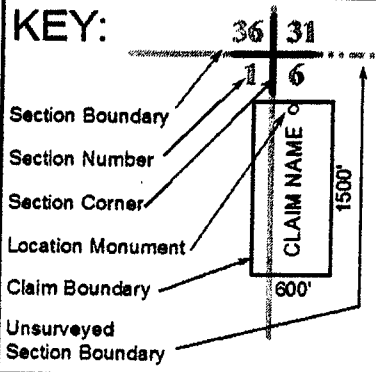
# Lode Mining Claim Map

## Map of the MFF 55 Lode Claim

Map prepared from an actual field survey of said Lode Claim and attached to and hereby made a part of the Location Notice

1. Name and address of Locator of Claim: Bronco Creek Exploration Inc., 1815 E Winsett St., Tucson, AZ 85719
2. The lode mining claim is located in section(s) 23, T 2S, R 12E, Gila and Salt River Base and Meridian, Pinal County, Arizona.
3. The corner, center-line, and location monuments are made up of 2" x 2" x 5' wooden posts marked with metal tags.
4. All claims 1500' long and 600' wide unless otherwise noted on this map and corresponding location notice.
5. The northwest corner of MFF 1 is approximately 1,800 feet south and 5,300 feet west of the surveyed southwest corner section marker of Sec. 14, T 2S, R 12E, Gila and Salt River Base and Meridian. Bearings and distance are grid north.

### KEY:



16

15

21

800'

MFF 1

MFF 2

MFF 3

MFF 4

MFF 5

MFF 6

MFF 7

MFF 8

MFF 9

MFF 10

MFF 11

MFF 12

MFF 13

MFF 14

MFF 15

MFF 16

MFF 17

MFF 18

MFF 19

MFF 20

MFF 21

MFF 22

MFF 23

MFF 24

MFF 25

MFF 26

MFF 27

MFF 28

MFF 29

MFF 30

MFF 31

MFF 32

MFF 33

MFF 34

MFF 35

MFF 36

MFF 37

MFF 38

MFF 39

MFF 40

MFF 41

MFF 42

MFF 43

MFF 44

MFF 45

MFF 46

MFF 47

MFF 48

MFF 49

MFF 50

MFF 51

MFF 52

MFF 53

MFF 54

MFF 55

MFF 56

MFF 57

MFF 58

MFF 59

MFF 60

MFF 61

MFF 62

MFF 63

MFF 64

MFF 65

MFF 66

MFF 67

MFF 68

MFF 69

MFF 70

MFF 71

MFF 72

MFF 73

MFF 74

MFF 75

MFF 76

MFF 77

MFF 78

MFF 79

MFF 80

MFF 81

MFF 82

MFF 83

MFF 84

MFF 85

MFF 86

MFF 87

MFF 88

MFF 89

MFF 90

MFF 91

MFF 92

MFF 93

MFF 94

MFF 95

MFF 96

MFF 97

MFF 98

MFF 99

MFF 100

MFF 101

MFF 102

MFF 103

MFF 104

MFF 105

MFF 106

MFF 107

MFF 108

MFF 109

MFF 110

MFF 111

MFF 112

MFF 113

MFF 114

MFF 115

MFF 116

MFF 117

MFF 118

MFF 119

MFF 120

MFF 121

MFF 122

MFF 123

MFF 124

MFF 125

MFF 126

MFF 127

MFF 128

MFF 129

MFF 130

MFF 131

MFF 132

MFF 133

MFF 134

MFF 135

MFF 136

MFF 137

MFF 138

MFF 139

MFF 140

MFF 141

MFF 142

MFF 143

MFF 144

MFF 145

MFF 146

MFF 147

MFF 148

MFF 149

MFF 150

MFF 151

MFF 152

MFF 153

MFF 154

MFF 155

MFF 156

MFF 157

MFF 158

MFF 159

MFF 160

MFF 161

MFF 162

MFF 163

MFF 164

MFF 165

MFF 166

MFF 167

MFF 168

MFF 169

MFF 170

MFF 171

MFF 172

MFF 173

MFF 174

MFF 175

MFF 176

MFF 177

MFF 178

MFF 179

MFF 180

MFF 181

MFF 182

MFF 183

MFF 184

MFF 185

MFF 186

MFF 187

MFF 188

MFF 189

MFF 190

MFF 191

MFF 192

MFF 193

MFF 194

MFF 195

MFF 196

MFF 197

MFF 198

MFF 199

MFF 200

MFF 201

MFF 202

MFF 203

MFF 204

MFF 205

MFF 206

MFF 207

MFF 208

MFF 209

MFF 210

MFF 211

MFF 212

MFF 213

MFF 214

MFF 215

MFF 216

MFF 217

MFF 218

MFF 219

MFF 220

MFF 221

MFF 222

MFF 223

MFF 224

MFF 225

MFF 226

MFF 227

MFF 228

MFF 229

MFF 230

MFF 231

MFF 232

MFF 233

MFF 234

MFF 235

MFF 236

MFF 237

MFF 238

MFF 239

MFF 240

MFF 241

MFF 242

MFF 243

MFF 244

MFF 245

MFF 246

MFF 247

MFF 248

MFF 249

MFF 250

MFF 251

MFF 252

MFF 253

MFF 254

MFF 255

MFF 256

MFF 257

MFF 258

MFF 259

MFF 260

MFF 261

MFF 262

MFF 263

MFF 264

MFF 265

MFF 266

MFF 267

MFF 268

MFF 269

MFF 270

MFF 271

MFF 272

MFF 273

MFF 274

MFF 275

MFF 276

MFF 277

MFF 278

MFF 279

MFF 280

MFF 281

MFF 282

MFF 283

MFF 284

MFF 285

MFF 286

MFF 287

MFF 288

MFF 289

MFF 290

MFF 291

MFF 292

MFF 293

MFF 294

When recorded, please return to:  
Bronco Creek Exploration  
1815 E. Winsett St.  
Tucson, AZ 85719

## LOCATION NOTICE FOR LODE MINING CLAIM

NOTICE IS HEREBY GIVEN that the **MFF 56**  
lode mining claim has been located by:  
**Bronco Creek Exploration, Inc.**  
**1815 E. Winsett St., Tucson, Arizona 85719.**

The general course of this claim is **north-south** and it is situated in **Pinal** County, Arizona. This claim is **600** feet in width and **1,500** feet in length. This claim runs from the location monument on which this location notice is posted approximately **950** feet in a **north** direction to the **north** end line and **550** feet in a **south** direction to the **south** end line. This claim is marked by six monuments, one at each corner and one at the center of each end line of the claim.

The location monument on which this notice is posted is situated within Section **23**, Township **2S**, Range **12E**, Gila Salt River Base and Meridian, Arizona and this claim encompasses portions of the following quarter section (s), section (s), Township (s) and Range (s):

**NE ¼ Sec. 23 and NW ¼ Sec. 24, T 2S, R 12E,**  
Gila Salt River Base and Meridian, Arizona.

The locality of this claim with reference to some natural object or permanent monument and additional information (if any) concerning its locality are as follows: The northwest corner of the claim is approximately:

0 feet south and **4,800** feet east of the southwest section marker of Sec. 14, T2S, R12E.

DATED AND POSTED on the ground this 27<sup>th</sup> day of October, 2015.

LOCATOR (s) \_\_\_\_\_

*Michael McCarrel*  
Agent for: Bronco Creek Exploration, Inc.

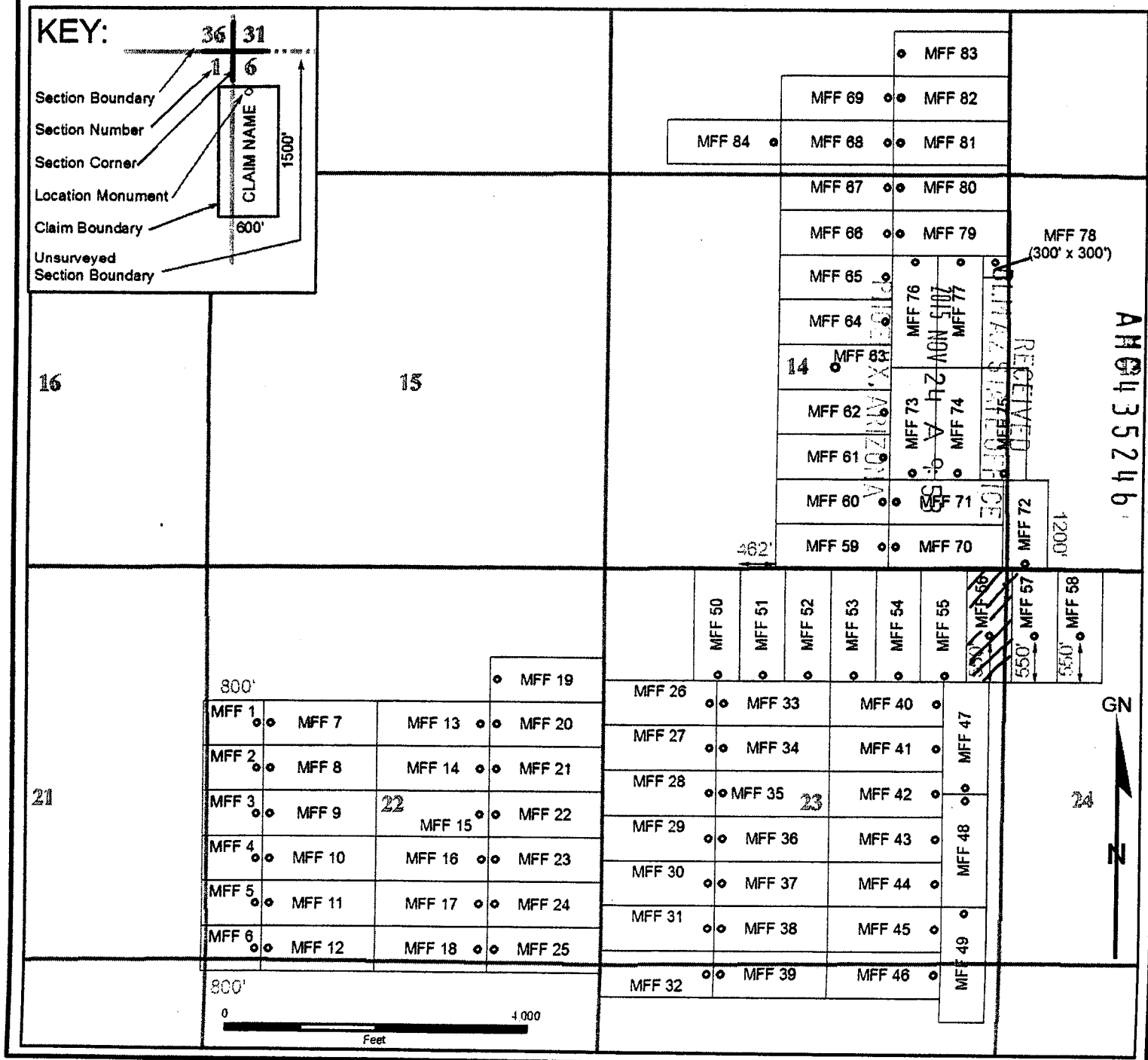
Form MCF100  
Revised July 2005

AMC 435246

RECEIVED  
BLM AZ STATE OFFICE  
2015 NOV 24 A 9:53  
PINAL COUNTY ARIZONA

### Map of the MFF 56 Lode Claim

5. The northwest corner of MFF 1 is approximately 1,800 feet south and 5,300 feet west of the surveyed southwest corner section marker of Sec. 14, T 2S, R 12E, Gila and Salt River Base and Meridian. Bearings and distance are grid north.



When recorded, please return to:  
Bronco Creek Exploration  
1815 E. Winsett St.  
Tucson, AZ 85719

## LOCATION NOTICE FOR LODE MINING CLAIM

NOTICE IS HEREBY GIVEN that the **MFF 57**  
lode mining claim has been located by:  
**Bronco Creek Exploration, Inc.**  
**1815 E. Winsett St., Tucson, Arizona 85719.**

The general course of this claim is **north-south** and it is situated in **Pinal County, Arizona**. This claim is **600** feet in width and **1,500** feet in length. This claim runs from the location monument on which this location notice is posted approximately **950** feet in a **north** direction to the **north** end line and **550** feet in a **south** direction to the **south** end line. This claim is marked by six monuments, one at each corner and one at the center of each end line of the claim. The boundaries of this claim are defined to include all land open to entry up to the boundaries of Pinal County parcel 105-16-0010. All attempts were made to place monuments on boundary lines without entry or location on private lands.

The location monument on which this notice is posted is situated within Section **24**, Township **2S**, Range **12E**, Gila Salt River Base and Meridian, Arizona and this claim encompasses portions of the following quarter section (s), section (s), Township (s) and Range (s):

**NW ¼ Sec. 24, T 2S, R 12E,**  
Gila Salt River Base and Meridian, Arizona.

The locality of this claim with reference to some natural object or permanent monument and additional information (if any) concerning its locality are as follows: The northwest corner of the claim is approximately:  
**0** feet south and **5,400** feet east of the southwest section marker of Sec. 14, T2S, R12E.

DATED AND POSTED on the ground this 27th day of October, 2015.

LOCATOR (s)

 **Mike McCarrel**  
Agent for: Bronco Creek Exploration, Inc.

ANC435247

RECEIVED  
BIRMINGHAM STATE OFFICE  
NOV 24 A 9:53  
PINAL COUNTY, ARIZONA

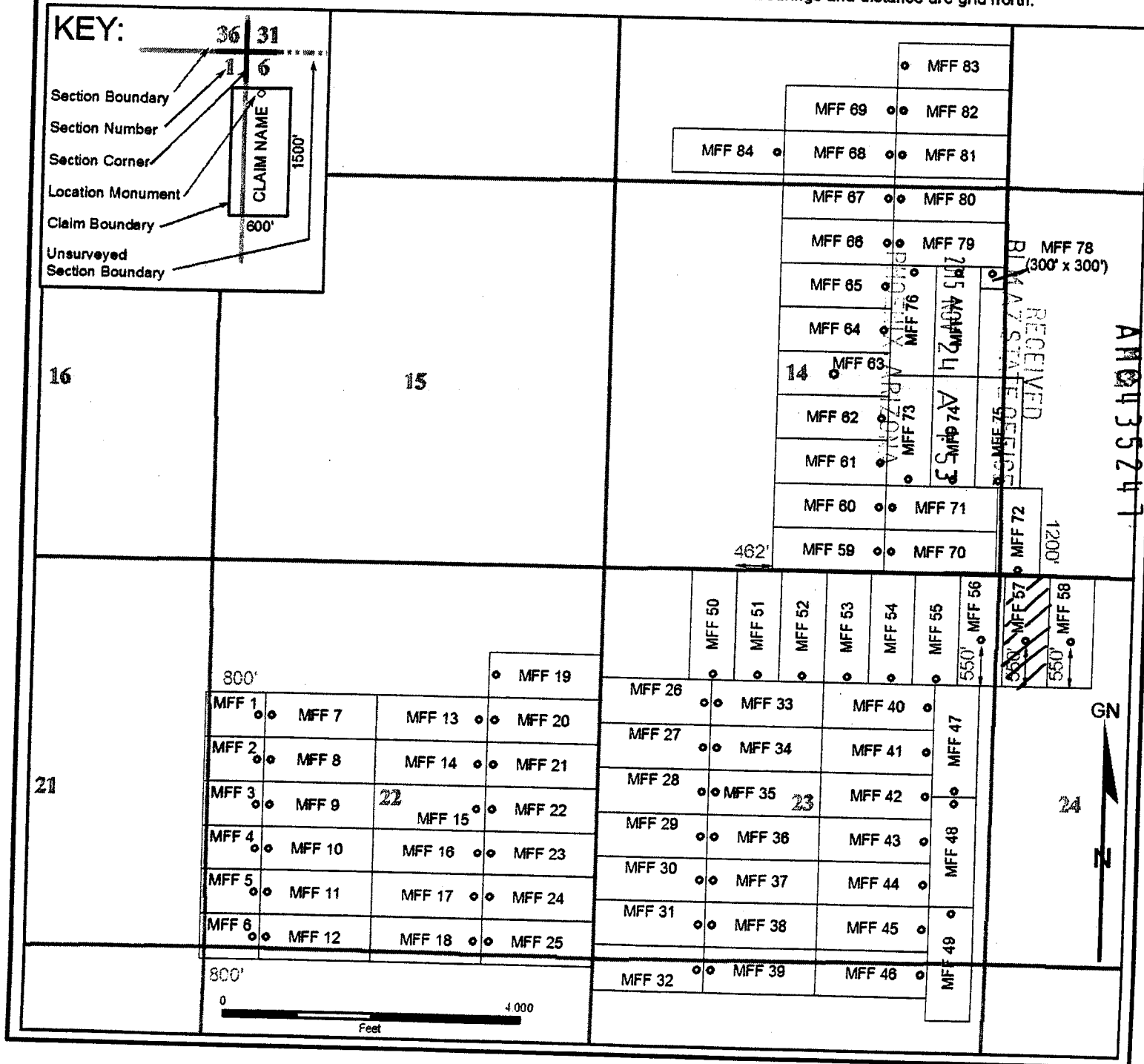
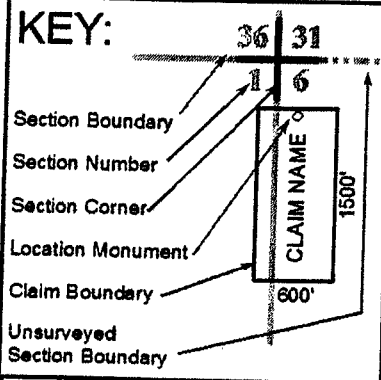
# Lode Mining Claim Map

## Map of the MFF 57 Lode Claim

Map prepared from an actual field survey of said Lode Claim and attached to and hereby made a part of the Location Notice

1. Name and address of Locator of Claim: Bronco Creek Exploration Inc., 1815 E Winsett St., Tucson, AZ 85719
2. The lode mining claim is located in section(s) 24, T 2S, R 12E, Gila and Salt River Base and Meridian, Pinal County, Arizona.
3. The corner, center-line, and location monuments are made up of 2" x 2" x 5' wooden posts marked with metal tags.
4. All claims 1500' long and 600' wide unless otherwise noted on this map and corresponding location notice.
5. The northwest corner of MFF 1 is approximately 1,800 feet south and 5,300 feet west of the surveyed southwest corner section marker of Sec. 14, T 2S, R 12E, Gila and Salt River Base and Meridian. Bearings and distance are grid north.

### KEY:



When recorded, please return to:  
Bronco Creek Exploration  
1815 E. Winsett St.  
Tucson, AZ 85719

## LOCATION NOTICE FOR LODE MINING CLAIM

NOTICE IS HEREBY GIVEN that the **MFF 58**  
lode mining claim has been located by:  
**Bronco Creek Exploration, Inc.**  
**1815 E. Winsett St., Tucson, Arizona 85719.**

The general course of this claim is **north-south** and it is situated in **Pinal County**, Arizona. This claim is **600** feet in width and **1,500** feet in length. This claim runs from the location monument on which this location notice is posted approximately **950** feet in a **north** direction to the **north** end line and **550** feet in a **south** direction to the **south** end line. This claim is marked by six monuments, one at each corner and one at the center of each end line of the claim. The boundaries of this claim are defined to include all land open to entry up to the boundaries of Pinal County parcel 105-16-0010 and 105-18-0010. All attempts were made to place monuments on boundary lines without entry or location on private lands.

The location monument on which this notice is posted is situated within Section **24**, Township **2S**, Range **12E**, Gila Salt River Base and Meridian, Arizona and this claim encompasses portions of the following quarter section (s), section (s), Township (s) and Range (s):

**NW ¼ Sec. 24, T 2S, R 12E,**  
Gila Salt River Base and Meridian, Arizona.

The locality of this claim with reference to some natural object or permanent monument and additional information (if any) concerning its locality are as follows: The northwest corner of the claim is approximately:

**0** feet south and **6,000** feet east of the southwest section marker of Sec. 14, **T2S, R12E.**

DATED AND POSTED on the ground this 27<sup>th</sup> day of October, 2015.

LOCATOR (s)



Mike McFarrell

Agent for: Bronco Creek Exploration, Inc.

Form MCF100  
Revised July 2005

RECEIVED  
BLM AZ STATE OFFICE  
2015 NOV 24 A 9:53  
PINAL COUNTY, ARIZONA

AMC435248



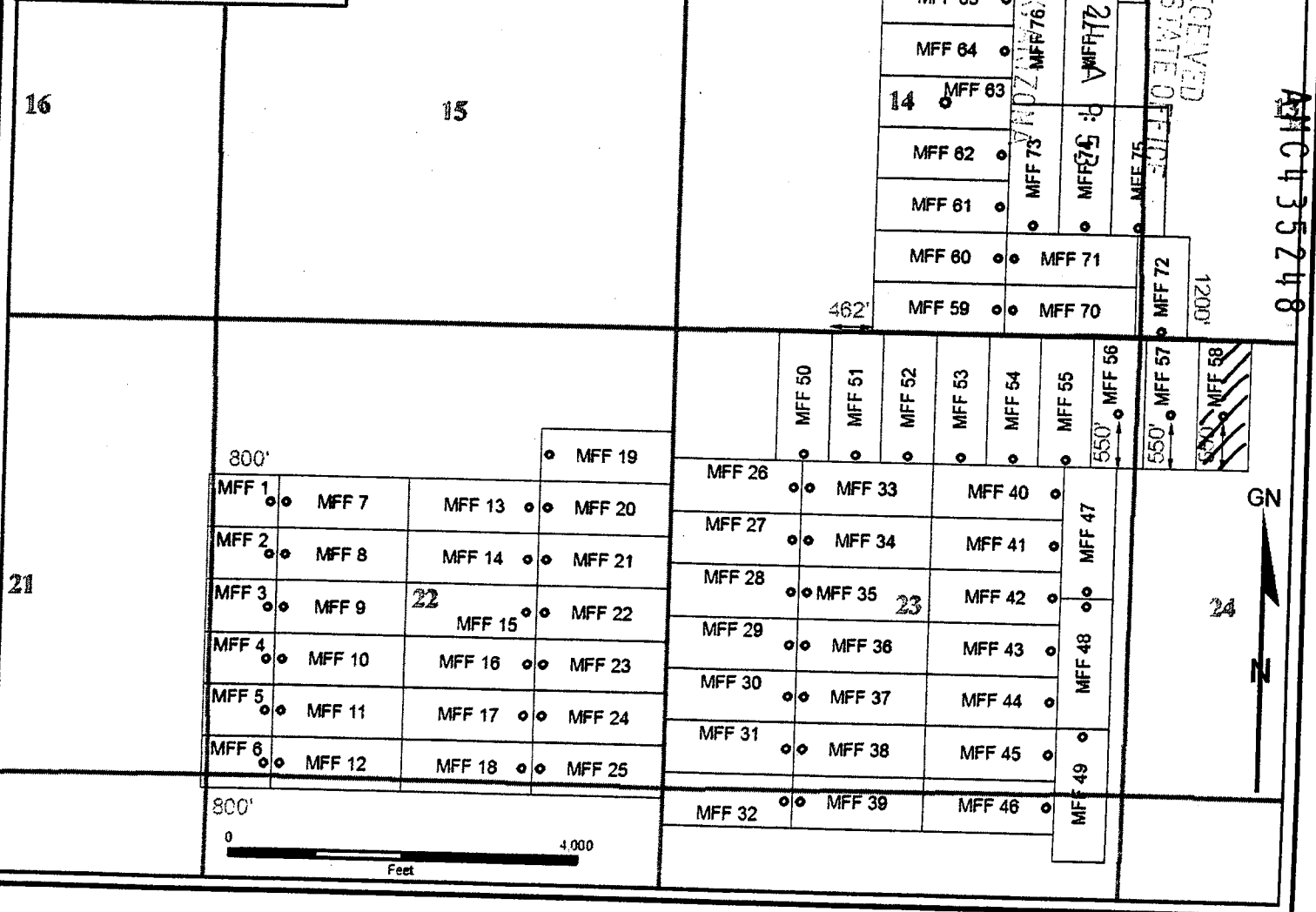
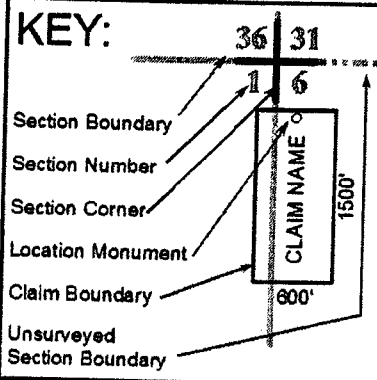
# Lode Mining Claim Map

## Map of the MFF 58 Lode Claim

Map prepared from an actual field survey of said Lode Claim and attached to and hereby made a part of the Location Notice

1. Name and address of Locator of Claim: Bronco Creek Exploration Inc., 1815 E Winsett St., Tucson, AZ 85719
2. The lode mining claim is located in section(s) 24, T 2S, R 12E, Gila and Salt River Base and Meridian, Pinal County, Arizona.
3. The corner, center-line, and location monuments are made up of 2" x 2" x 5' wooden posts marked with metal tags.
4. All claims 1500' long and 600' wide unless otherwise noted on this map and corresponding location notice.
5. The northwest corner of MFF 1 is approximately 1,800 feet south and 5,300 feet west of the surveyed southwest corner section marker of Sec. 14, T 2S, R 12E, Gila and Salt River Base and Meridian. Bearings and distance are grid north.

### KEY:



When recorded, please return to:  
Bronco Creek Exploration, Inc.  
1815 E. Winsett St.  
Tucson, AZ 85719



OFFICIAL RECORDS OF  
PINAL COUNTY RECORDER  
Virginia Ross

DATE/TIME: 04/30/2020 1156  
FEE: \$30.00  
PAGES: 1  
FEE NUMBER: 2020-040745

## AMENDED LOCATION NOTICE FOR LODE MINING CLAIM

NOTICE IS HEREBY GIVEN that the **MFF 59**  
lode mining claim has been located by:  
**Bronco Creek Exploration, Inc.**  
**1815 E. Winsett St., Tucson, Arizona 85719.**

*The original claim was located on September 1, 2015 and the location certificate thereof is recorded in document Fee Number 2015-075746 of the official records of Pinal County, Arizona, and Serial Number AMC435249 of the official records of the Bureau of Land Management. The purpose of this amended certificate is to include all land open to entry within the boundaries of the original claim and is made without waiving any rights acquired under and by virtue of the original location.*

The general course of this claim is **east-west** and it is situated in **Pinal** County, Arizona. This claim is **600** feet in width and **1,500** feet in length. This claim runs from the location monument on which this location notice is posted approximately **1,490** feet in a **west** direction to the **west** end line and **10** feet in an **east** direction to the **east** end line. This claim is marked by six monuments, one at each corner and one at the center of each end line of the claim.


The location monument on which this notice is posted is situated within Section **14**, Township **2S**, Range **12E**, Gila Salt River Base and Meridian, Arizona and this claim encompasses portions of the following quarter section (s), section (s), Township (s) and Range (s):

**SE ¼, SW ¼ Sec. 14 and NW ¼, NE ¼ Sec. 23, T 2S, R 12E,**  
Gila Salt River Base and Meridian, Arizona.

The locality of this claim with reference to some natural object or permanent monument and additional information (if any) concerning its locality are as follows: The northwest corner of the claim is approximately:

**600** feet north and **2,266** feet east of the southwest section marker of Sec. 14, T2S, R12E.

DATED this 29 day of April, 2020.

  
Agent for: Bronco Creek Exploration, Inc.

Form MCF100  
Revised July 2014

RECEIVED  
PINAL COUNTY RECORDER  
2020 MAY 11 A 8:27  
PHOENIX, ARIZONA

AMC 435249

When recorded, please return to:  
Bronco Creek Exploration  
1815 E. Winsett St.  
Tucson, AZ 85719

## LOCATION NOTICE FOR LODE MINING CLAIM

NOTICE IS HEREBY GIVEN that the **MFF 59**  
lode mining claim has been located by:  
**Bronco Creek Exploration, Inc.**  
**1815 E. Winsett St., Tucson, Arizona 85719.**

The general course of this claim is **east-west** and it is situated in **Pinal** County, Arizona. This claim is **600** feet in width and **1,500** feet in length. This claim runs from the location monument on which this location notice is posted approximately **1,490** feet in a **west** direction to the **west** end line and **10** feet in an **east** direction to the **east** end line. This claim is marked by six monuments, one at each corner and one at the center of each end line of the claim.

The location monument on which this notice is posted is situated within Section **14**, Township **2S**, Range **12E**, Gila Salt River Base and Meridian, Arizona and this claim encompasses portions of the following quarter section (s), section (s), Township (s) and Range (s):

**SE & SW ¼ Sec. 14 and NW & NE ¼ Sec. 23, T 2S, R 12E,**  
Gila Salt River Base and Meridian, Arizona.

The locality of this claim with reference to some natural object or permanent monument and additional information (if any) concerning its locality are as follows: The northwest corner of the claim is approximately:

**600** feet north and **2,266** feet east of the southwest section marker of Sec. 14, T2S, R12E.

DATED AND POSTED on the ground this 1<sup>st</sup> day of September, 2015.

LOCATOR (s) \_\_\_\_\_



*Mike McCarrel*

Agent for: Bronco Creek Exploration, Inc.

Form MCF100  
Revised July 2005

PHOENIX ARIZONA

2015 NOV 24 A 9:53

RECEIVED  
BLM AZ STATE OFFICE

AMC435249



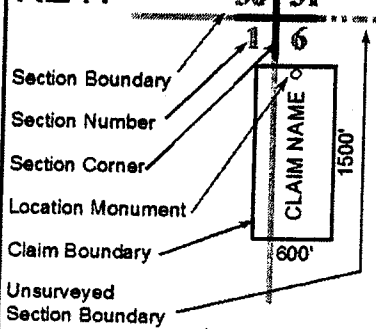
# Lode Mining Claim Map

## Map of the MFF 59 Lode Claim

Map prepared from an actual field survey of said Lode Claim and attached to and hereby made a part of the Location Notice

1. Name and address of Locator of Claim: Bronco Creek Exploration Inc., 1815 E Winsett St., Tucson, AZ 85719
2. The lode mining claim is located in section(s) 14, 23, T 2S, R 12E, Gila and Salt River Base and Meridian, Pinal County, Arizona.
3. The corner, center-line, and location monuments are made up of 2" x 2" x 5' wooden posts marked with metal tags.
4. All claims 1500' long and 600' wide unless otherwise noted on this map and corresponding location notice.
5. The northwest corner of MFF 1 is approximately 1,800 feet south and 5,300 feet west of the surveyed southwest corner section marker of Sec. 14, T 2S, R 12E, Gila and Salt River Base and Meridian. Bearings and distance are grid north.

### KEY:



16

15

21

|       |        |        |        |        |
|-------|--------|--------|--------|--------|
| 800'  |        |        |        | MFF 19 |
| MFF 1 | MFF 7  | MFF 13 | MFF 20 |        |
| MFF 2 | MFF 8  | MFF 14 | MFF 21 |        |
| MFF 3 | MFF 9  | MFF 15 | MFF 22 |        |
| MFF 4 | MFF 10 | MFF 16 | MFF 23 |        |
| MFF 5 | MFF 11 | MFF 17 | MFF 24 |        |
| MFF 6 | MFF 12 | MFF 18 | MFF 25 |        |

800'

0 4000  
Feet

|        |        |        |                      |
|--------|--------|--------|----------------------|
|        |        | MFF 83 |                      |
|        | MFF 69 | MFF 82 |                      |
| MFF 84 | MFF 68 | MFF 81 |                      |
|        |        | MFF 67 | MFF 80               |
|        |        | MFF 66 | MFF 79               |
|        |        | MFF 65 | MFF 78 (300' x 300') |
|        |        | MFF 64 | MFF 76               |
|        |        | MFF 63 | MFF 77               |
|        |        | MFF 62 | MFF 73               |
|        |        | MFF 61 | MFF 74               |
|        |        | MFF 60 | MFF 71               |
|        |        | MFF 59 | MFF 70               |
|        |        | MFF 72 | 1200'                |

|            |            |            |        |        |        |        |        |        |
|------------|------------|------------|--------|--------|--------|--------|--------|--------|
| MFF 50     | MFF 51     | MFF 52     | MFF 53 | MFF 54 | MFF 55 | MFF 56 | MFF 57 | MFF 58 |
| •          | •          | •          | •      | •      | •      | 550'   | 550'   | 550'   |
| • • MFF 33 | • • MFF 34 | • • MFF 35 | MFF 40 | MFF 41 | MFF 42 | MFF 43 | MFF 44 | MFF 45 |
| • • MFF 36 | • • MFF 37 | • • MFF 38 | MFF 46 | MFF 47 | MFF 48 | MFF 49 | MFF 50 | MFF 51 |
| • • MFF 39 | • • MFF 40 | • • MFF 41 | MFF 42 | MFF 43 | MFF 44 | MFF 45 | MFF 46 | MFF 47 |

RECEIVED  
 BLMAZ STATE OFFICE

23

24

GN  
N

RECEIVED  
BLM AZ STATE OFFICE

Att 35249

When recorded, please return to:  
Bronco Creek Exploration, Inc.  
1815 E. Winsett St.  
Tucson, AZ 85719



OFFICIAL RECORDS OF  
PINAL COUNTY RECORDER  
Virginia Ross

DATE/TIME: 04/30/2020 1156  
FEE: \$30.00  
PAGES: 1  
FEE NUMBER: 2020-040746

## AMENDED LOCATION NOTICE FOR LODE MINING CLAIM

NOTICE IS HEREBY GIVEN that the **MFF 60**  
lode mining claim has been located by:  
**Bronco Creek Exploration, Inc.**  
**1815 E. Winsett St., Tucson, Arizona 85719.**

*The original claim was located on September 1, 2015 and the location certificate thereof is recorded in document Fee Number 2015-075747 of the official records of Pinal County, Arizona, and Serial Number AMC435250 of the official records of the Bureau of Land Management. The purpose of this amended certificate is to include all land open to entry within the boundaries of the original claim and is made without waiving any rights acquired under and by virtue of the original location.*

The general course of this claim is **east-west** and it is situated in **Pinal** County, Arizona. This claim is **600** feet in width and **1,500** feet in length. This claim runs from the location monument on which this location notice is posted approximately **1,490** feet in a **west** direction to the **west** end line and **10** feet in an **east** direction to the **east** end line. This claim is marked by six monuments, one at each corner and one at the center of each end line of the claim.

The location monument on which this notice is posted is situated within Section **14**, Township **2S**, Range **12E**, Gila Salt River Base and Meridian, Arizona and this claim encompasses portions of the following quarter section (s), section (s), Township (s) and Range (s):

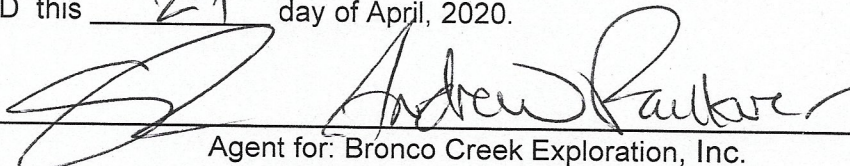
**SE ¼, SW ¼ Sec. 14, T 2S, R 12E,**

Gila Salt River Base and Meridian, Arizona.

The locality of this claim with reference to some natural object or permanent monument and additional information (if any) concerning its locality are as follows: The northwest corner of the claim is approximately:

**1,200** feet north and **2,266** feet east of the southwest section marker of Sec. 14, T2S, R12E.

DATED this 29 day of April, 2020.

  
Agent for: Bronco Creek Exploration, Inc.

Form MCF100  
Revised July 2014

RECEIVED  
COUNTY CLERK  
2020 MAY 11 A 8:30  
PHOENIX, ARIZONA

AMC435250

When recorded, please return to:  
Bronco Creek Exploration  
1815 E. Winsett St.  
Tucson, AZ 85719

## LOCATION NOTICE FOR LODE MINING CLAIM

NOTICE IS HEREBY GIVEN that the **MFF 60**  
lode mining claim has been located by:  
**Bronco Creek Exploration, Inc.**  
**1815 E. Winsett St., Tucson, Arizona 85719.**

The general course of this claim is **east-west** and it is situated in **Pinal** County, Arizona. This claim is **600** feet in width and **1,500** feet in length. This claim runs from the location monument on which this location notice is posted approximately **1,490** feet in a **west** direction to the **west** end line and **10** feet in an **east** direction to the **east** end line. This claim is marked by six monuments, one at each corner and one at the center of each end line of the claim.

The location monument on which this notice is posted is situated within Section **14**, Township **2S**, Range **12E**, Gila Salt River Base and Meridian, Arizona and this claim encompasses portions of the following quarter section (s), section (s), Township (s) and Range (s):


**SE ¼ & SW ¼ Sec. 14, T 2S, R 12E,**  
Gila Salt River Base and Meridian, Arizona.

The locality of this claim with reference to some natural object or permanent monument and additional information (if any) concerning its locality are as follows: The northwest corner of the claim is approximately:

**1,200** feet north and **2,266** feet east of the southwest section marker of Sec. 14, T2S, R12E.

DATED AND POSTED on the ground this 1<sup>st</sup> day of September, 2015

LOCATOR (s)



Mike McCarroll

Agent for: Bronco Creek Exploration, Inc.

Form MCF100  
Revised July 2005

AMC435250

RECEIVED  
BLM AZ STATE OFFICE  
2015 NOV 24 9:54  
PINAL COUNTY, ARIZONA



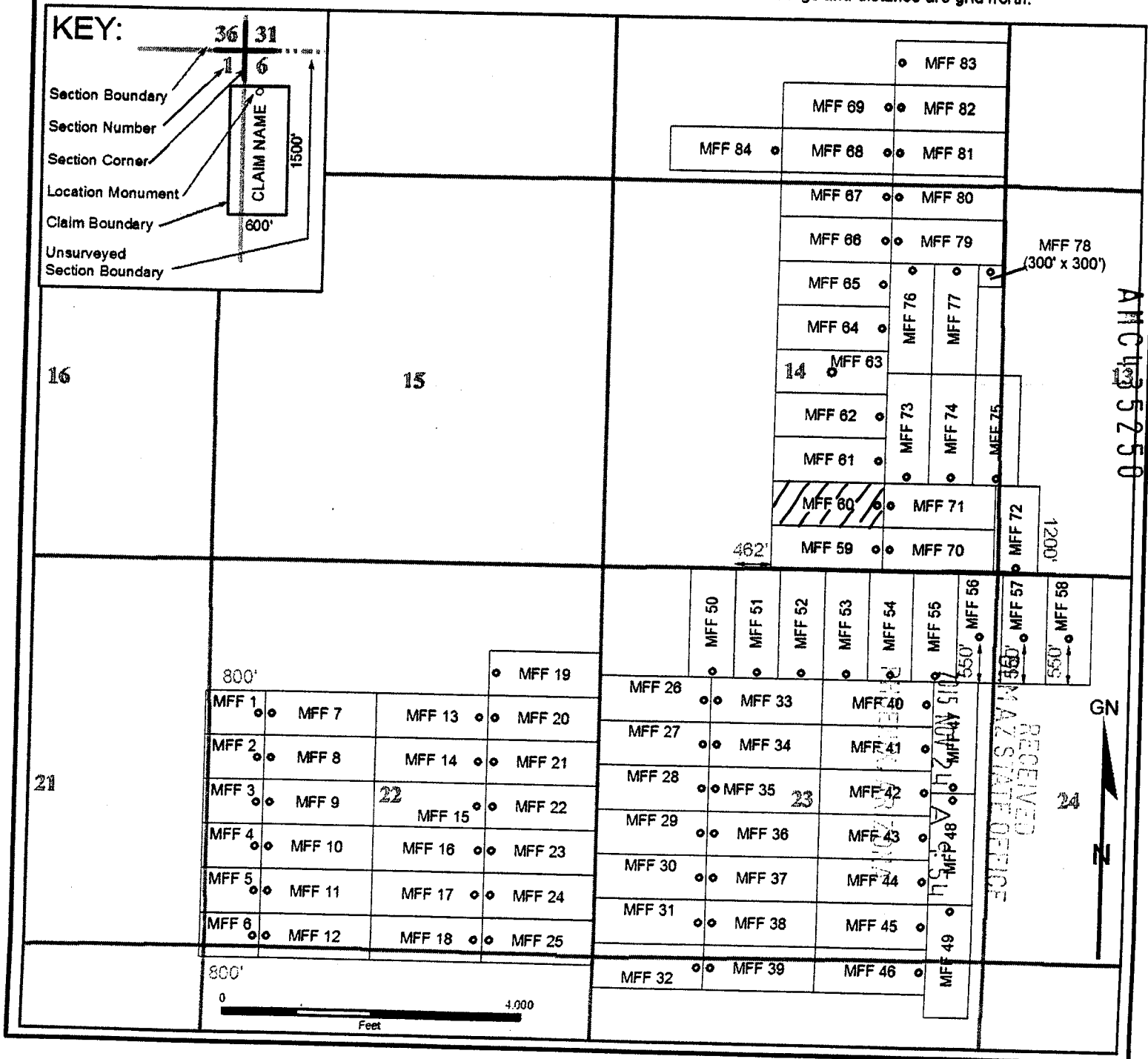
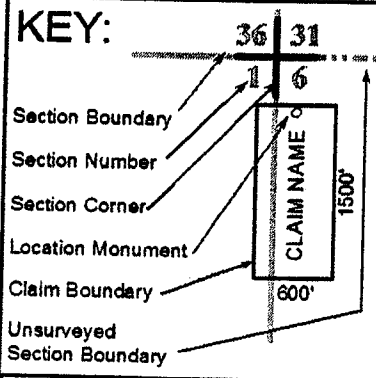
# Lode Mining Claim Map

## Map of the MFF 60 Lode Claim

Map prepared from an actual field survey of said Lode Claim and attached to and hereby made a part of the Location Notice

1. Name and address of Locator of Claim: Bronco Creek Exploration Inc., 1815 E Winsett St., Tucson, AZ 85719
2. The lode mining claim is located in section(s) 14, T 2S, R 12E, Gila and Salt River Base and Meridian, Pinal County, Arizona.
3. The corner, center-line, and location monuments are made up of 2" x 2" x 5' wooden posts marked with metal tags.
4. All claims 1500' long and 600' wide unless otherwise noted on this map and corresponding location notice.
5. The northwest corner of MFF 1 is approximately 1,800 feet south and 5,300 feet west of the surveyed southwest corner section marker of Sec. 14, T 2S, R 12E, Gila and Salt River Base and Meridian. Bearings and distance are grid north.

### KEY:



When recorded, please return to:  
Bronco Creek Exploration, Inc.  
1815 E. Winsett St.  
Tucson, AZ 85719



OFFICIAL RECORDS OF  
PINAL COUNTY RECORDER  
Virginia Ross

DATE/TIME: 04/30/2020 1156  
FEE: \$30.00  
PAGES: 1  
FEE NUMBER: 2020-040747

## AMENDED LOCATION NOTICE FOR LODE MINING CLAIM

NOTICE IS HEREBY GIVEN that the MFF 61  
lode mining claim has been located by:  
**Bronco Creek Exploration, Inc.**  
**1815 E. Winsett St., Tucson, Arizona 85719.**

*The original claim was located on September 1, 2015 and the location certificate thereof is recorded in document Fee Number 2015-075748 of the official records of Pinal County, Arizona, and Serial Number AMC435251 of the official records of the Bureau of Land Management. The purpose of this amended certificate is to include all land open to entry within the boundaries of the original claim and is made without waiving any rights acquired under and by virtue of the original location.*

The general course of this claim is **east-west** and it is situated in **Pinal** County, Arizona. This claim is **600** feet in width and **1,500** feet in length. This claim runs from the location monument on which this location notice is posted approximately **1,490** feet in a **west** direction to the **west** end line and **10** feet in an **east** direction to the **east** end line. This claim is marked by six monuments, one at each corner and one at the center of each end line of the claim.

The location monument on which this notice is posted is situated within Section **14**, Township **2S**, Range **12E**, Gila Salt River Base and Meridian, Arizona and this claim encompasses portions of the following quarter section (s), section (s), Township (s) and Range (s):

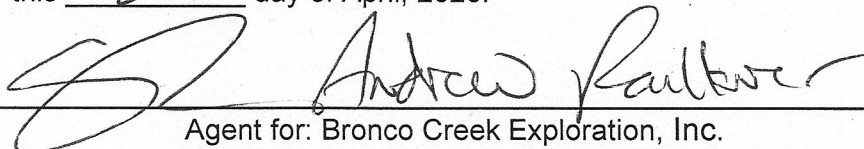
**SE ¼, SW ¼ Sec. 14, T 2S, R 12E,**

Gila Salt River Base and Meridian, Arizona.

The locality of this claim with reference to some natural object or permanent monument and additional information (if any) concerning its locality are as follows: The northwest corner of the claim is approximately:

**1,800** feet north and **2,266** feet east of the southwest section marker of Sec. 14, T2S, R12E.

DATED this 29 day of April, 2020.

  
Agent for: Bronco Creek Exploration, Inc.

Form MCF100  
Revised July 2014

RECEIVED  
CLERK'S OFFICE  
2020 MAY 11 A 8:27  
PHOENIX, ARIZONA

AMC 435251



When recorded, please return to:  
Bronco Creek Exploration  
1815 E. Winsett St.  
Tucson, AZ 85719

## LOCATION NOTICE FOR LODE MINING CLAIM

NOTICE IS HEREBY GIVEN that the **MFF 61**  
lode mining claim has been located by:  
**Bronco Creek Exploration, Inc.**  
**1815 E. Winsett St., Tucson, Arizona 85719.**

The general course of this claim is **east-west** and it is situated in **Pinal County, Arizona**. This claim is **600** feet in width and **1,500** feet in length. This claim runs from the location monument on which this location notice is posted approximately **1,490** feet in a **west** direction to the **west** end line and **10** feet in an **east** direction to the **east** end line. This claim is marked by six monuments, one at each corner and one at the center of each end line of the claim.

The location monument on which this notice is posted is situated within **Section 14, Township 2S, Range 12E, Gila Salt River Base and Meridian, Arizona** and this claim encompasses portions of the following quarter section (s), section (s), Township (s) and Range (s):


**SE ¼ & SW ¼ Sec. 14, T 2S, R 12E,**  
Gila Salt River Base and Meridian, Arizona.

The locality of this claim with reference to some natural object or permanent monument and additional information (if any) concerning its locality are as follows: The northwest corner of the claim is approximately:

**1,800** feet north and **2,266** feet east of the southwest section marker of **Sec. 14, T2S, R12E.**

DATED AND POSTED on the ground this 15<sup>th</sup> day of September, 2015

LOCATOR (s)



Mike McCarrel

Agent for: Bronco Creek Exploration, Inc.

Form MCF100  
Revised July 2006

RECEIVED  
BLM AZ STATE OFFICE  
2015 NOV 24 A 9:54  
PINAL CO, ARIZONA

AMC435251

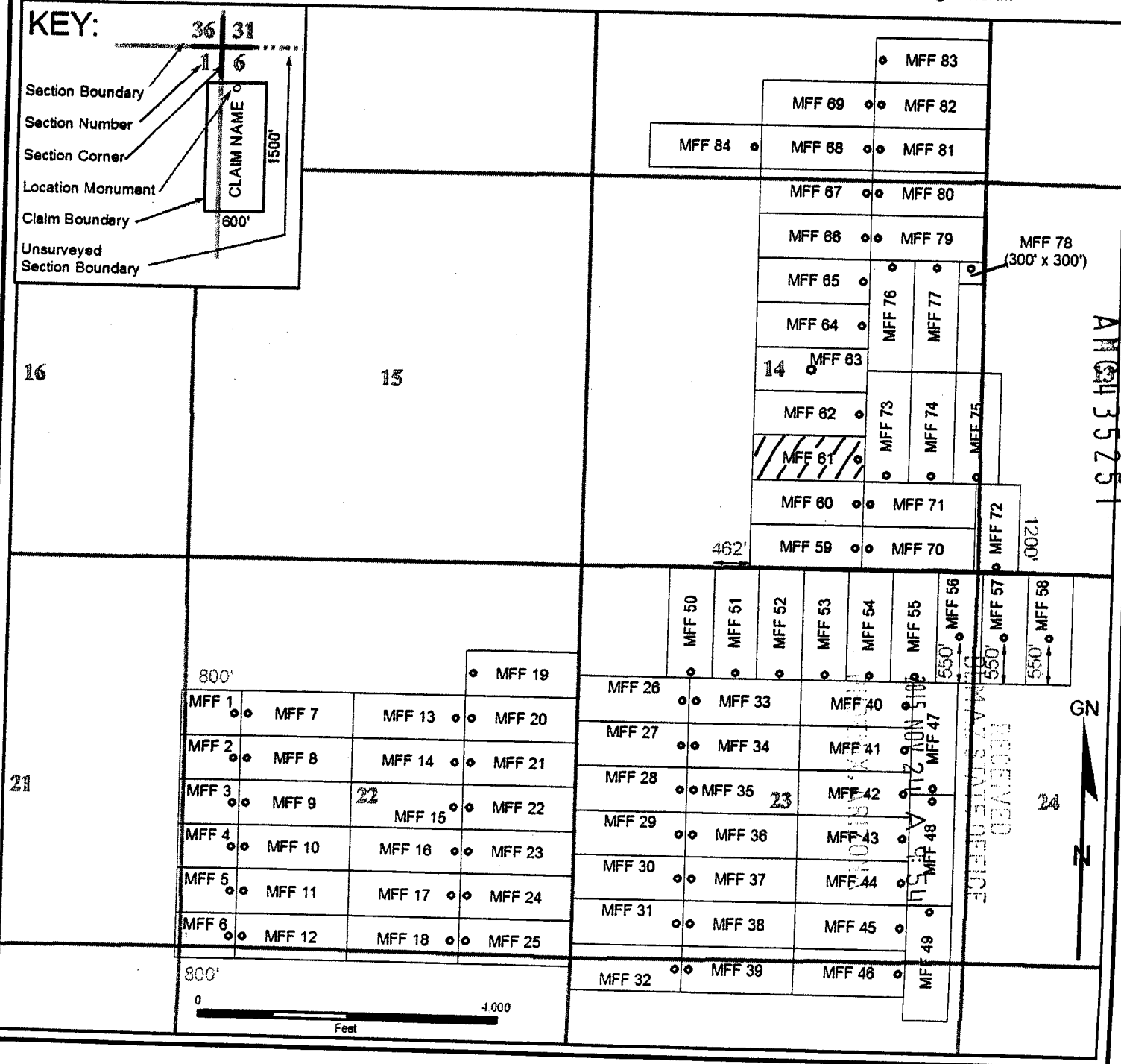
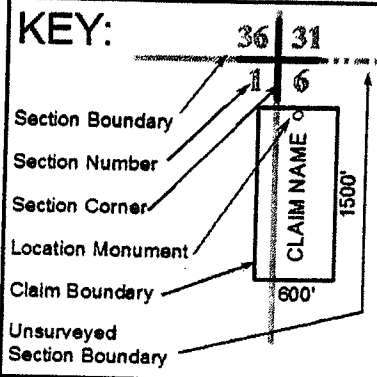
# Lode Mining Claim Map

## Map of the MFF 61 Lode Claim

Map prepared from an actual field survey of said Lode Claim and attached to and hereby made a part of the Location Notice

1. Name and address of Locator of Claim: Bronco Creek Exploration Inc., 1815 E Winsett St., Tucson, AZ 85719
2. The lode mining claim is located in section(s) 14, T 2S, R 12E, Gila and Salt River Base and Meridian, Pinal County, Arizona.
3. The corner, center-line, and location monuments are made up of 2" x 2" x 5' wooden posts marked with metal tags.
4. All claims 1500' long and 600' wide unless otherwise noted on this map and corresponding location notice.
5. The northwest corner of MFF 1 is approximately 1,800 feet south and 5,300 feet west of the surveyed southwest corner section marker of Sec. 14, T 2S, R 12E, Gila and Salt River Base and Meridian. Bearings and distance are grid north.

### KEY:



When recorded, please return to:  
Bronco Creek Exploration  
1815 E. Winsett St.  
Tucson, AZ 85719

## LOCATION NOTICE FOR LODE MINING CLAIM

NOTICE IS HEREBY GIVEN that the **MFF 62**  
lode mining claim has been located by:  
**Bronco Creek Exploration, Inc.**  
**1815 E. Winsett St., Tucson, Arizona 85719.**

The general course of this claim is **east-west** and it is situated in **Pinal** County, Arizona. This claim is **600** feet in width and **1,500** feet in length. This claim runs from the location monument on which this location notice is posted approximately **1,490** feet in a **west** direction to the **west** end line and **10** feet in an **east** direction to the **east** end line. This claim is marked by six monuments, one at each corner and one at the center of each end line of the claim. The boundaries of this claim are defined to include all land open to entry up to the boundaries of Pinal County parcel 105-16-0010. All attempts were made to place monuments on boundary lines without entry or location on private lands.

The location monument on which this notice is posted is situated within Section **14**, Township **2S**, Range **12E**, Gila Salt River Base and Meridian, Arizona and this claim encompasses portions of the following quarter section (s), section (s), Township (s) and Range (s):

**SE ¼ & SW ¼ Sec. 14, T 2S, R 12E,**  
Gila Salt River Base and Meridian, Arizona.

The locality of this claim with reference to some natural object or permanent monument and additional information (if any) concerning its locality are as follows: The northwest corner of the claim is approximately:

**2,400** feet north and **2,266** feet east of the southwest section marker of Sec. 14, T2S, R12E.

DATED AND POSTED on the ground this 1<sup>st</sup> day of September, 2015.

LOCATOR (s)

 **Mike McCarrel**  
Agent for: Bronco Creek Exploration, Inc.

Form MCF100

Revised July 2005

2015 NOV 24 A 9:54

RECEIVED  
BLM AZ STATE OFFICE

AMC435252

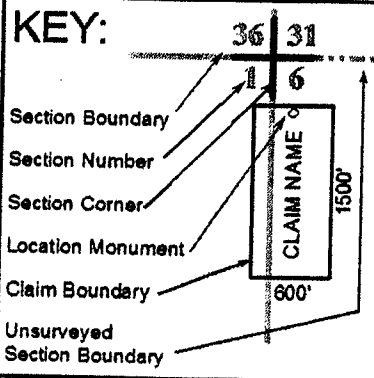
# Lode Mining Claim Map

## Map of the MFF 62 Lode Claim

Map prepared from an actual field survey of said Lode Claim and attached to and hereby made a part of the Location Notice

1. Name and address of Locator of Claim: Bronco Creek Exploration Inc., 1815 E Winsett St., Tucson, AZ 85719
2. The lode mining claim is located in section(s) 14, T 2S, R 12E, Gila and Salt River Base and Meridian, Pinal County, Arizona.
3. The corner, center-line, and location monuments are made up of 2" x 2" x 5' wooden posts marked with metal tags.
4. All claims 1500' long and 600' wide unless otherwise noted on this map and corresponding location notice.
5. The northwest corner of MFF 1 is approximately 1,800 feet south and 5,300 feet west of the surveyed southwest corner section marker of Sec. 14, T 2S, R 12E, Gila and Salt River Base and Meridian. Bearings and distance are grid north.

### KEY:



16

15

21

800'

|       |        |        |        |        |
|-------|--------|--------|--------|--------|
| MFF 1 | MFF 7  | MFF 13 | MFF 19 | MFF 20 |
| MFF 2 | MFF 8  | MFF 14 | MFF 21 | MFF 22 |
| MFF 3 | MFF 9  | MFF 15 | MFF 23 | MFF 24 |
| MFF 4 | MFF 10 | MFF 16 | MFF 25 |        |
| MFF 5 | MFF 11 | MFF 17 |        |        |
| MFF 6 | MFF 12 | MFF 18 |        |        |

800'

0 4,000 Feet

|        |        |        |
|--------|--------|--------|
| MFF 83 | MFF 82 | MFF 81 |
| MFF 69 | MFF 68 | MFF 67 |
| MFF 84 | MFF 80 | MFF 79 |
| MFF 86 | MFF 76 | MFF 77 |
| MFF 65 | MFF 73 | MFF 74 |
| MFF 64 | MFF 75 | MFF 72 |
| MFF 63 | MFF 71 | MFF 70 |
| MFF 62 | MFF 61 | MFF 60 |
| MFF 59 | MFF 58 | MFF 57 |
| MFF 56 | MFF 55 | MFF 54 |
| MFF 53 | MFF 52 | MFF 51 |
| MFF 50 | MFF 49 | MFF 48 |
| MFF 47 | MFF 46 | MFF 45 |
| MFF 44 | MFF 43 | MFF 42 |
| MFF 41 | MFF 40 | MFF 39 |
| MFF 38 | MFF 37 | MFF 36 |
| MFF 35 | MFF 34 | MFF 33 |
| MFF 32 | MFF 31 | MFF 30 |
| MFF 29 | MFF 28 | MFF 27 |
| MFF 26 | MFF 25 | MFF 24 |

MFF 78  
(300' x 300')

435252

GN

N

RECEIVED  
BLM AZ STATE OFFICE

When recorded, please return to:  
Bronco Creek Exploration  
1815 E. Winsett St.  
Tucson, AZ 85719

## LOCATION NOTICE FOR LODE MINING CLAIM

NOTICE IS HEREBY GIVEN that the **MFF 63**  
lode mining claim has been located by:  
**Bronco Creek Exploration, Inc.**  
**1815 E. Winsett St., Tucson, Arizona 85719.**

The general course of this claim is **east-west** and it is situated in **Pinal County, Arizona**. This claim is **600** feet in width and **1,500** feet in length. This claim runs from the location monument on which this location notice is posted approximately **750** feet in a **west** direction to the **west** end line and **750** feet in an **east** direction to the **east** end line. This claim is marked by six monuments, one at each corner and one at the center of each end line of the claim. The boundaries of this claim are defined to include all land open to entry up to the boundaries of Pinal County parcel 105-16-0010. All attempts were made to place monuments on boundary lines without entry or location on private lands.

The location monument on which this notice is posted is situated within Section **14**, Township **2S**, Range **12E**, Gila Salt River Base and Meridian, Arizona and this claim encompasses portions of the following quarter section (s), section (s), Township (s) and Range (s):


**NE ¼, NW ¼, SE ¼ & SW ¼ Sec. 14, T 2S, R 12E,**  
Gila Salt River Base and Meridian, Arizona.

The locality of this claim with reference to some natural object or permanent monument and additional information (if any) concerning its locality are as follows: The northwest corner of the claim is approximately:

**3,000** feet north and **2,266** feet east of the southwest section marker of Sec. 14, T2S, R12E.

DATED AND POSTED on the ground this 1 day of September, 2015

LOCATOR (s)



Agent for: Bronco Creek Exploration, Inc.

Form MCF100  
Revised July 2009

RECEIVED  
BLM/AZ STATE OFFICE  
2015 NOV 4 A 54  
PINAL COUNTY, ARIZONA

AMC435253

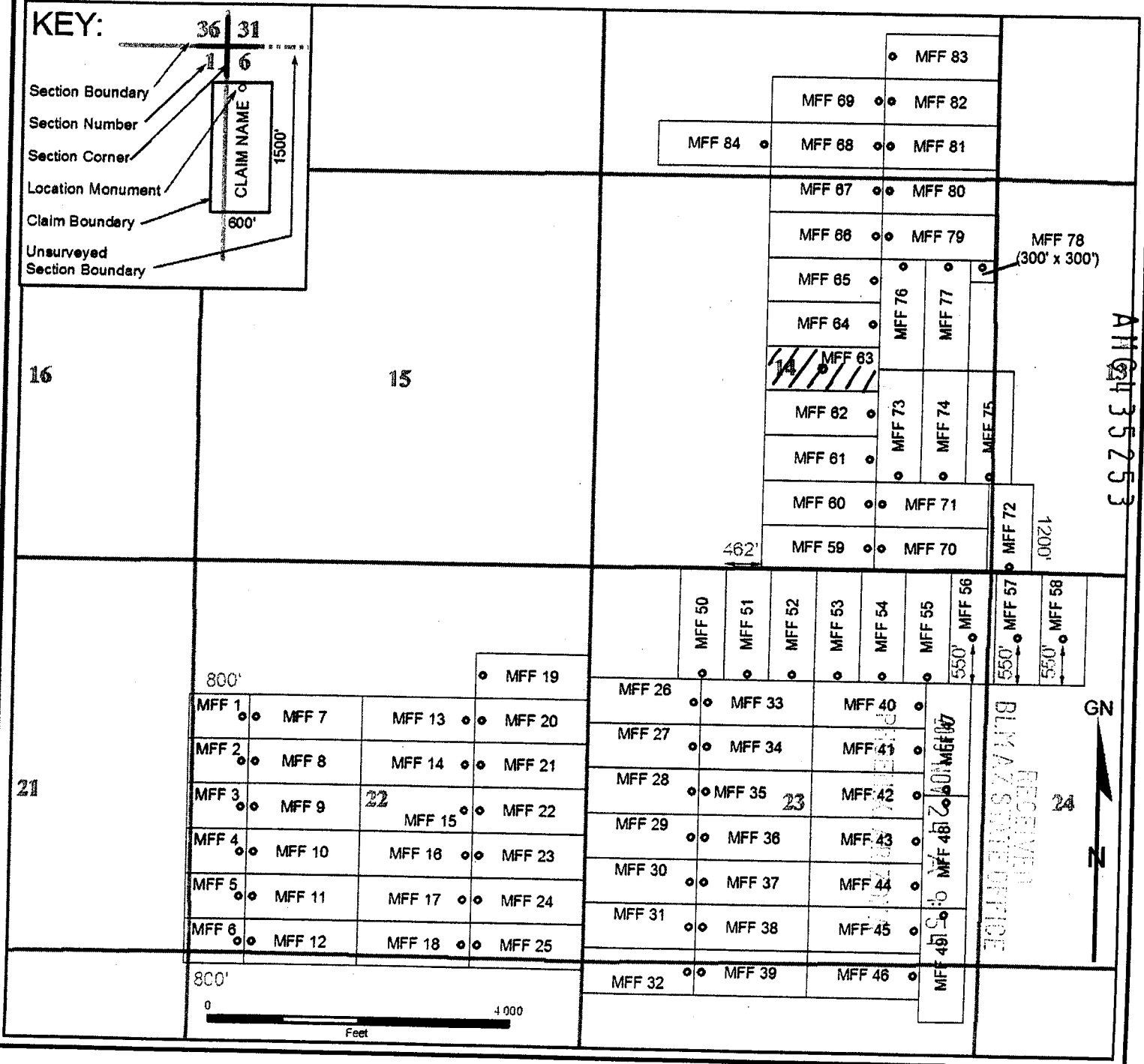
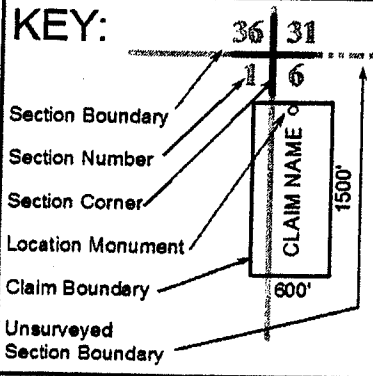
# Lode Mining Claim Map

## Map of the MFF 63 Lode Claim

Map prepared from an actual field survey of said Lode Claim and attached to and hereby made a part of the Location Notice

1. Name and address of Locator of Claim: Bronco Creek Exploration Inc., 1815 E Winsett St., Tucson, AZ 85719
2. The lode mining claim is located in section(s) 14, T 2S, R 12E, Gila and Salt River Base and Meridian, Pinal County, Arizona.
3. The corner, center-line, and location monuments are made up of 2" x 2" x 5' wooden posts marked with metal tags.
4. All claims 1500' long and 800' wide unless otherwise noted on this map and corresponding location notice.
5. The northwest corner of MFF 1 is approximately 1,800 feet south and 5,300 feet west of the surveyed southwest corner section marker of Sec. 14, T 2S, R 12E, Gila and Salt River Base and Meridian. Bearings and distance are grid north.

### KEY:



When recorded, please return to:  
Bronco Creek Exploration  
1815 E. Winsett St.  
Tucson, AZ 85719

## LOCATION NOTICE FOR LODE MINING CLAIM

NOTICE IS HEREBY GIVEN that the **MFF 64**  
lode mining claim has been located by:  
**Bronco Creek Exploration, Inc.**  
**1815 E. Winsett St., Tucson, Arizona 85719.**

The general course of this claim is **east-west** and it is situated in **Pinal** County, Arizona. This claim is **600** feet in width and **1,500** feet in length. This claim runs from the location monument on which this location notice is posted approximately **1,490** feet in a **west** direction to the **west** end line and **10** feet in an **east** direction to the **east** end line. This claim is marked by six monuments, one at each corner and one at the center of each end line of the claim.

The location monument on which this notice is posted is situated within Section **14**, Township **2S**, Range **12E**, Gila Salt River Base and Meridian, Arizona and this claim encompasses portions of the following quarter section (s), section (s), Township (s) and Range (s):

**NE ¼ & NW ¼ Sec. 14, T 2S, R 12E,**  
Gila Salt River Base and Meridian, Arizona.

The locality of this claim with reference to some natural object or permanent monument and additional information (if any) concerning its locality are as follows: The northwest corner of the claim is approximately:  
**3,600** feet north and **2,266** feet east of the southwest section marker of Sec. 14, T2S, R12E.

DATED AND POSTED on the ground this 1 day of September, 2015.

LOCATOR (s)

  
Agent for: Bronco Creek Exploration, Inc.

Form MCF100  
Revised July 2005

RECEIVED  
BLM AZ STATE OFFICE  
2015 NOV 24 A 9:51  
TUCSON, ARIZONA

AMC435254

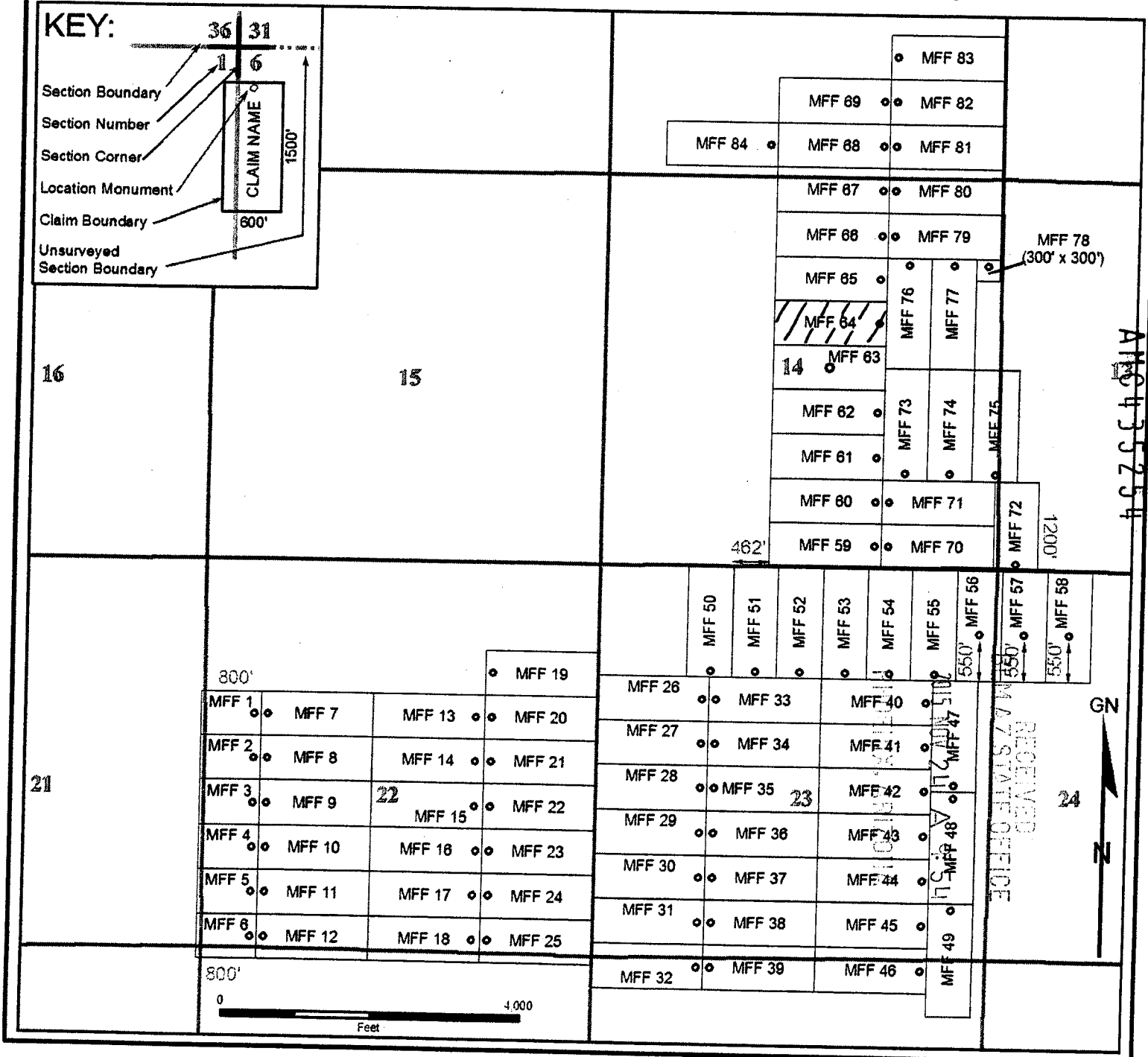
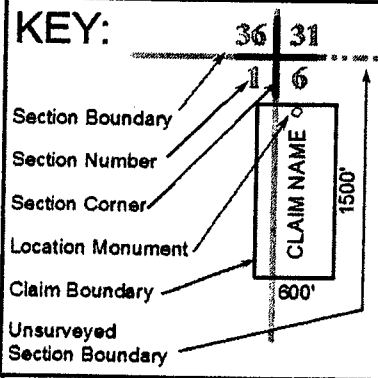
# Lode Mining Claim Map

## Map of the MFF 64 Lode Claim

Map prepared from an actual field survey of said Lode Claim and attached to and hereby made a part of the Location Notice

1. Name and address of Locator of Claim: Bronco Creek Exploration Inc., 1815 E Winsett St., Tucson, AZ 85719
2. The lode mining claim is located in section(s) 14, T 2S, R 12E, Gila and Salt River Base and Meridian, Pinal County, Arizona.
3. The corner, center-line, and location monuments are made up of 2" x 2" x 5' wooden posts marked with metal tags.
4. All claims 1500' long and 600' wide unless otherwise noted on this map and corresponding location notice.
5. The northwest corner of MFF 1 is approximately 1,800 feet south and 5,300 feet west of the surveyed southwest corner section marker of Sec. 14, T 2S, R 12E, Gila and Salt River Base and Meridian. Bearings and distance are grid north.

### KEY:





When recorded, please return to:  
Bronco Creek Exploration  
1815 E. Winsett St.  
Tucson, AZ 85719

## LOCATION NOTICE FOR LODE MINING CLAIM

NOTICE IS HEREBY GIVEN that the **MFF 65**  
lode mining claim has been located by:  
**Bronco Creek Exploration, Inc.**  
**1815 E. Winsett St., Tucson, Arizona 85719.**

The general course of this claim is **east-west** and it is situated in **Pinal County, Arizona**. This claim is **600** feet in width and **1,500** feet in length. This claim runs from the location monument on which this location notice is posted approximately **1,490** feet in a **west** direction to the **west** end line and **10** feet in an **east** direction to the **east** end line. This claim is marked by six monuments, one at each corner and one at the center of each end line of the claim.

The location monument on which this notice is posted is situated within Section **14**, Township **2S**, Range **12E**, Gila Salt River Base and Meridian, Arizona and this claim encompasses portions of the following quarter section (s), section (s), Township (s) and Range (s):

**NE ¼ & NW ¼ Sec. 14, T 2S, R 12E,**  
Gila Salt River Base and Meridian, Arizona.

The locality of this claim with reference to some natural object or permanent monument and additional information (if any) concerning its locality are as follows: The northwest corner of the claim is approximately:  
**4,200** feet north and **2,266** feet east of the southwest section marker of **Sec. 14, T2S, R12E**.

DATED AND POSTED on the ground this 1 day of September, 2013.

LOCATOR (s)

  
Agent for: Bronco Creek Exploration, Inc.

Form MCF100  
Revised July 2005

AMC435255

RECEIVED  
BLM/AZ STATE OFFICE  
2013 NOV 14 A 54  
PINAL ARIZONA

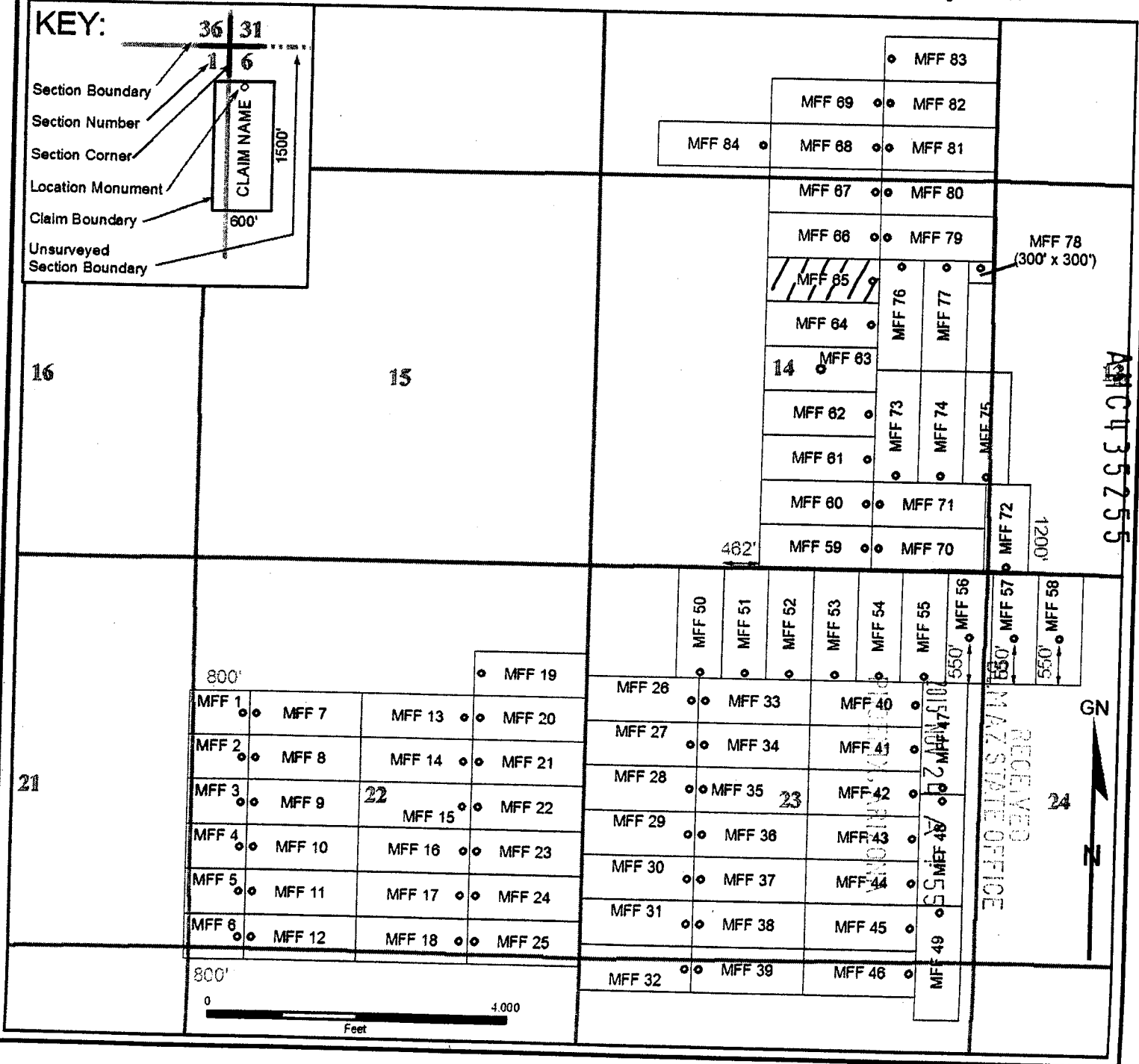
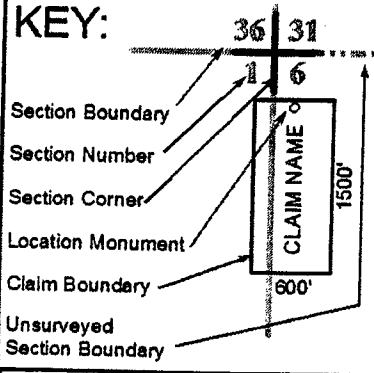
# Lod Mining Claim Map

## Map of the MFF 65 Lode Claim

Map prepared from an actual field survey of said Lode Claim and attached to and hereby made a part of the Location Notice

1. Name and address of Locator of Claim: Bronco Creek Exploration Inc., 1815 E Winsett St., Tucson, AZ 85719
2. The lode mining claim is located in section(s) 14, T 2S, R 12E, Gila and Salt River Base and Meridian, Pinal County, Arizona.
3. The corner, center-line, and location monuments are made up of 2" x 2" x 5' wooden posts marked with metal tags.
4. All claims 1500' long and 600' wide unless otherwise noted on this map and corresponding location notice.
5. The northwest corner of MFF 1 is approximately 1,800 feet south and 5,300 feet west of the surveyed southwest corner section marker of Sec. 14, T 2S, R 12E, Gila and Salt River Base and Meridian. Bearings and distance are grid north.

### KEY:



When recorded, please return to:  
Bronco Creek Exploration  
1815 E. Winsett St.  
Tucson, AZ 85719

## LOCATION NOTICE FOR LODE MINING CLAIM

NOTICE IS HEREBY GIVEN that the **MFF 66**  
lode mining claim has been located by:  
**Bronco Creek Exploration, Inc.**  
**1815 E. Winsett St., Tucson, Arizona 85719.**

The general course of this claim is **east-west** and it is situated in **Pinal County, Arizona**. This claim is **600** feet in width and **1,500** feet in length. This claim runs from the location monument on which this location notice is posted approximately **1,490** feet in a **west** direction to the **west** end line and **10** feet in an **east** direction to the **east** end line. This claim is marked by six monuments, one at each corner and one at the center of each end line of the claim.

The location monument on which this notice is posted is situated within **Section 14**, Township **2S**, Range **12E**, Gila Salt River Base and Meridian, Arizona and this claim encompasses portions of the following quarter section (s), section (s), Township (s) and Range (s):

**NE ¼ & NW ¼ Sec. 14, T 2S, R 12E,**  
Gila Salt River Base and Meridian, Arizona.

The locality of this claim with reference to some natural object or permanent monument and additional information (if any) concerning its locality are as follows: The northwest corner of the claim is approximately:  
**4,800** feet north and **2,266** feet east of the southwest section marker of Sec. 14, T2S, R12E.

DATED AND POSTED on the ground this 1 day of September, 2015.

LOCATOR (s) 

Robert Rowe  
Agent for: Bronco Creek Exploration, Inc.

Form MCF-100  
Revised July 2005

PINAL COUNTY, ARIZONA

2015 NOV 24 A 9:55

RECEIVED  
BIMAZ STATE OFFICE

AMC435256

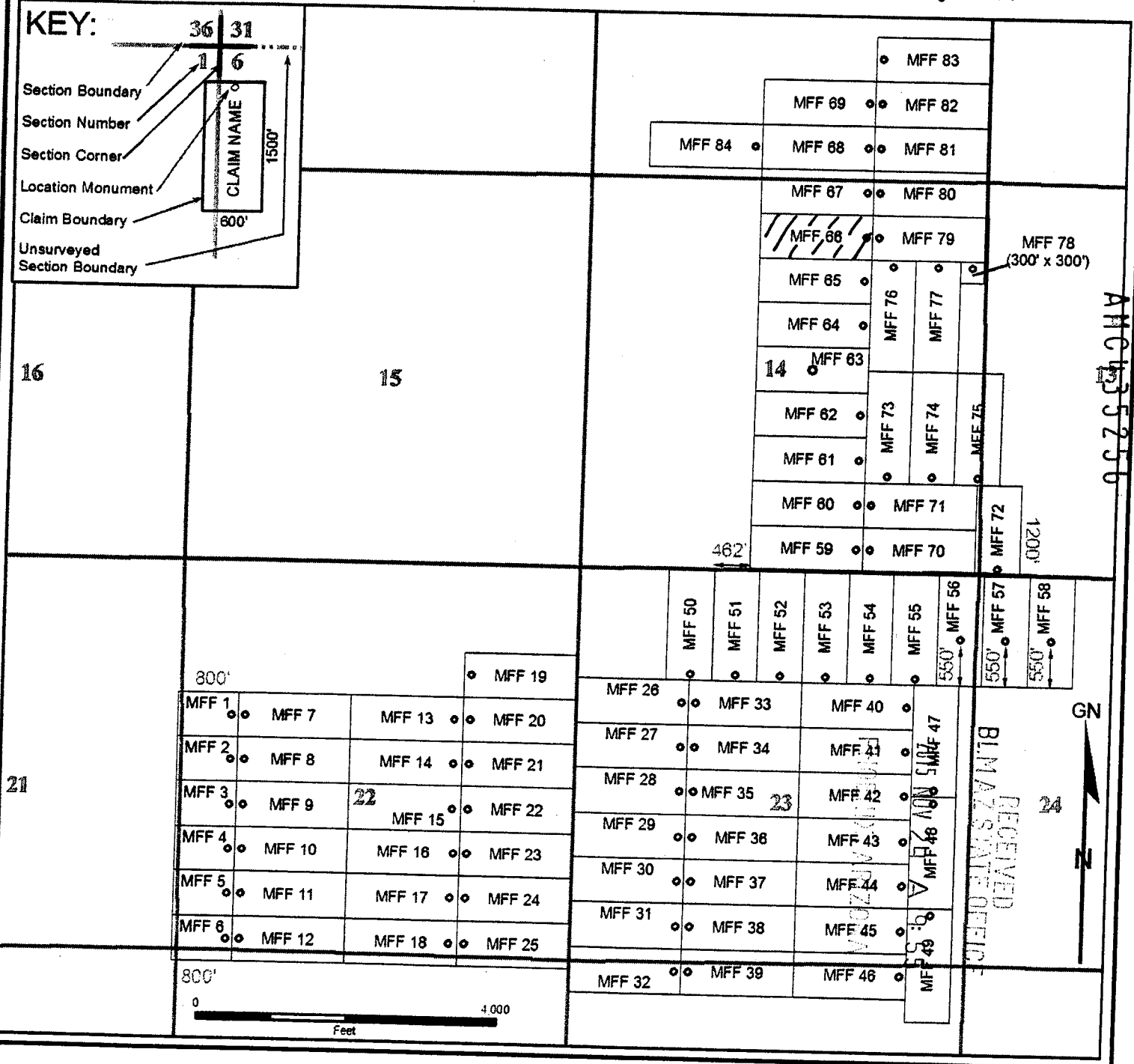
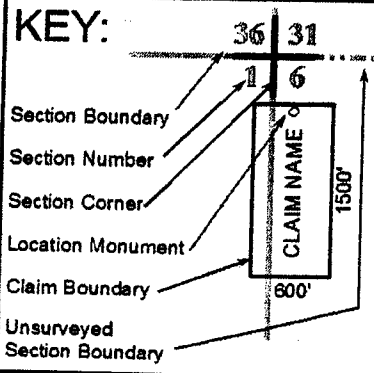
# Lode Mining Claim Map

## Map of the MFF 66 Lode Claim

Map prepared from an actual field survey of said Lode Claim and attached to and hereby made a part of the Location Notice

1. Name and address of Locator of Claim: Bronco Creek Exploration Inc., 1815 E Winsett St., Tucson, AZ 85719
2. The lode mining claim is located in section(s) 14, T 2S, R 12E, Gila and Salt River Base and Meridian, Pinal County, Arizona.
3. The corner, center-line, and location monuments are made up of 2" x 2" x 5' wooden posts marked with metal tags.
4. All claims 1500' long and 600' wide unless otherwise noted on this map and corresponding location notice.
5. The northwest corner of MFF 1 is approximately 1,800 feet south and 5,300 feet west of the surveyed southwest corner section marker of Sec. 14, T 2S, R 12E, Gila and Salt River Base and Meridian. Bearings and distance are grid north.

### KEY:



When recorded, please return to:  
Bronco Creek Exploration  
1815 E. Winsett St.  
Tucson, AZ 85719

## LOCATION NOTICE FOR LODE MINING CLAIM

NOTICE IS HEREBY GIVEN that the **MFF 67**  
lode mining claim has been located by:  
**Bronco Creek Exploration, Inc.**  
**1815 E. Winsett St., Tucson, Arizona 85719.**

The general course of this claim is **east-west** and it is situated in **Pinal County, Arizona**. This claim is **600** feet in width and **1,500** feet in length. This claim runs from the location monument on which this location notice is posted approximately **1,490** feet in a **west** direction to the **west** end line and **10** feet in an **east** direction to the **east** end line. This claim is marked by six monuments, one at each corner and one at the center of each end line of the claim.

The location monument on which this notice is posted is situated within **Section 14**, **Township 2S**, **Range 12E**, **Gila Salt River Base and Meridian, Arizona** and this claim encompasses portions of the following quarter section (s), section (s), Township (s) and Range (s):

**SW ¼ & SE ¼ Sec. 11 and NE ¼ & NW ¼ Sec. 14, T 2S, R 12E,**  
**Gila Salt River Base and Meridian, Arizona.**

The locality of this claim with reference to some natural object or permanent monument and additional information (if any) concerning its locality are as follows: The northwest corner of the claim is approximately:  
**5,400** feet north and **2,266** feet east of the southwest section marker of **Sec. 14, T2S, R12E.**

DATED AND POSTED on the ground this 1 day of September, 2015.

LOCATOR (s) \_\_\_\_\_

 **Robert Rowe**  
Agent for: Bronco Creek Exploration, Inc.

Form **MCF100**  
Revised July 2005

RECEIVED  
BLM/NAT STATE OFFICE  
2015 NOV 24 A 9:55  
PHOENIX ARIZONA

AMC435257

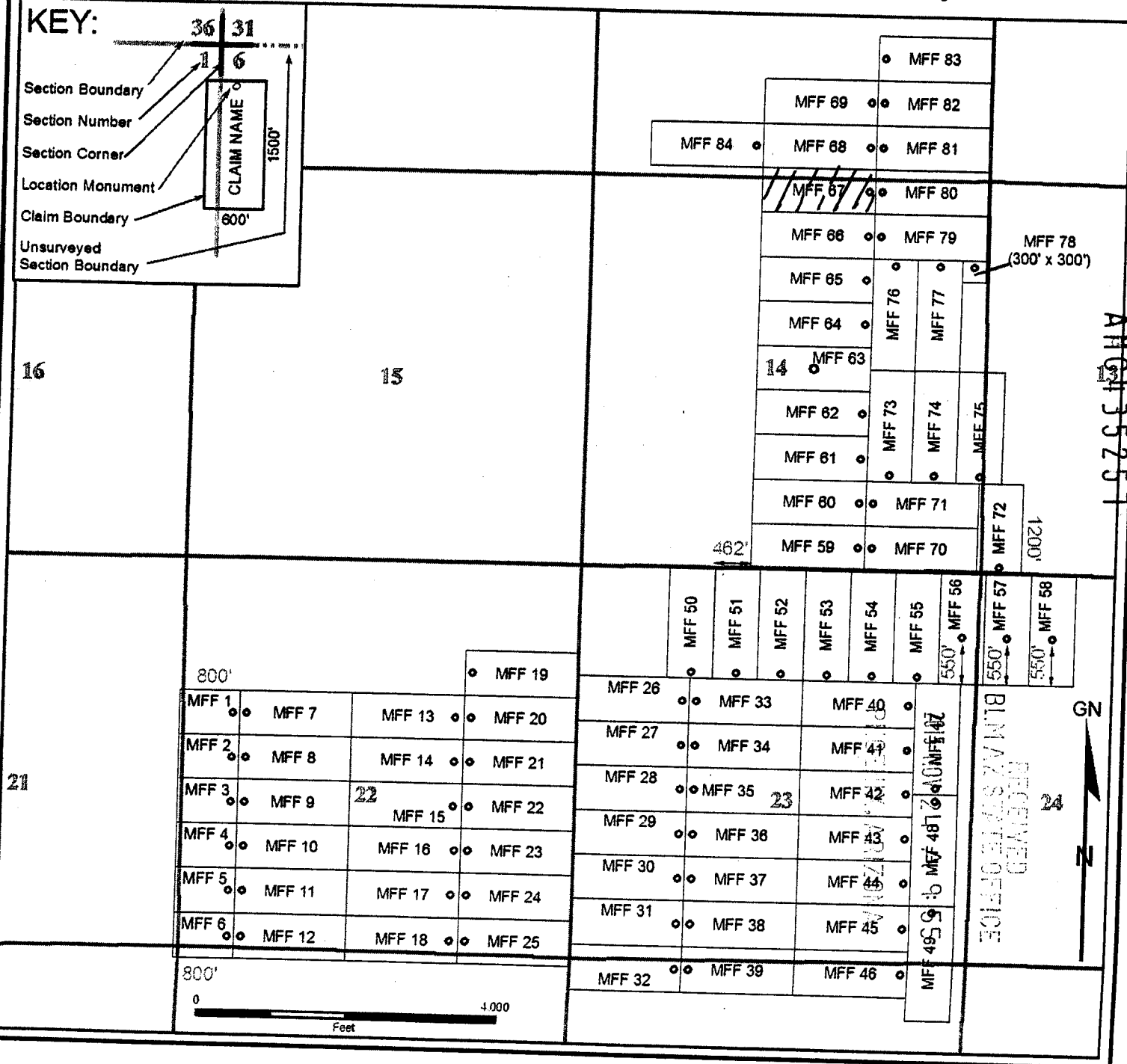
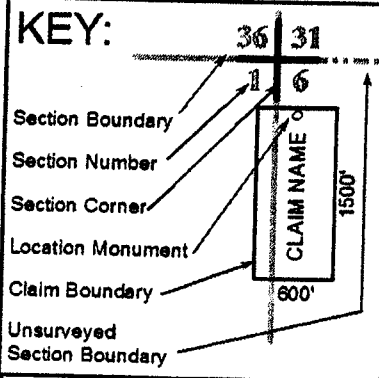
# Lode Mining Claim Map

## Map of the MFF 67 Lode Claim

Map prepared from an actual field survey of said Lode Claim and attached to and hereby made a part of the Location Notice

1. Name and address of Locator of Claim: Bronco Creek Exploration Inc., 1815 E Winsett St., Tucson, AZ 85719
2. The lode mining claim is located in section(s) 11, 14, T 2S, R 12E, Gila and Salt River Base and Meridian, Pinal County, Arizona.
3. The corner, center-line, and location monuments are made up of 2" x 2" x 5' wooden posts marked with metal tags.
4. All claims 1500' long and 600' wide unless otherwise noted on this map and corresponding location notice.
5. The northwest corner of MFF 1 is approximately 1,800 feet south and 5,300 feet west of the surveyed southwest corner section marker of Sec. 14, T 2S, R 12E, Gila and Salt River Base and Meridian. Bearings and distance are grid north.

### KEY:



When recorded, please return to:  
Bronco Creek Exploration  
1815 E. Winsett St.  
Tucson, AZ 85719

## LOCATION NOTICE FOR LODE MINING CLAIM

NOTICE IS HEREBY GIVEN that the **MFF 68**  
lode mining claim has been located by:  
**Bronco Creek Exploration, Inc.**  
**1815 E. Winsett St., Tucson, Arizona 85719.**

The general course of this claim is **east-west** and it is situated in **Pinal County, Arizona**. This claim is **600** feet in width and **1,500** feet in length. This claim runs from the location monument on which this location notice is posted approximately **1,490** feet in a **west** direction to the **west** end line and **10** feet in an **east** direction to the **east** end line. This claim is marked by six monuments, one at each corner and one at the center of each end line of the claim.

The location monument on which this notice is posted is situated within Section **11**, Township **2S**, Range **12E**, Gila Salt River Base and Meridian, Arizona and this claim encompasses portions of the following quarter section (s), section (s), Township (s) and Range (s):

**SW ¼ & SE ¼ Sec. 11, T 2S, R 12E,**  
Gila Salt River Base and Meridian, Arizona.

The locality of this claim with reference to some natural object or permanent monument and additional information (if any) concerning its locality are as follows: The northwest corner of the claim is approximately:  
**6,000** feet north and **2,266** feet east of the southwest section marker of Sec. 14, T2S, R12E.

DATED AND POSTED on the ground this 1 day of September, 2015.

LOCATOR (s)



Robert Rowe

Agent for: Bronco Creek Exploration, Inc.

Form MCF100  
Revised July 2005

PHOTOGRAPHED  
ARIZONA

2015 NOV 24 A 9:55

RECEIVED  
BLM/AZ STATE OFFICE

AMC435258





When recorded, please return to:  
Bronco Creek Exploration  
1815 E. Winsett St.  
Tucson, AZ 85719

## LOCATION NOTICE FOR LODE MINING CLAIM

NOTICE IS HEREBY GIVEN that the **MFF 69**  
lode mining claim has been located by:  
**Bronco Creek Exploration, Inc.**  
**1815 E. Winsett St., Tucson, Arizona 85719.**

The general course of this claim is **east-west** and it is situated in **Pinal County, Arizona**. This claim is **600** feet in width and **1,500** feet in length. This claim runs from the location monument on which this location notice is posted approximately **1,490** feet in a **west** direction to the **west** end line and **10** feet in an **east** direction to the **east** end line. This claim is marked by six monuments, one at each corner and one at the center of each end line of the claim.


The location monument on which this notice is posted is situated within Section **11**, Township **2S**, Range **12E**, Gila Salt River Base and Meridian, Arizona and this claim encompasses portions of the following quarter section (s), section (s), Township (s) and Range (s):

**SE ¼ & SW ¼ Sec. 11, T 2S, R 12E,**  
Gila Salt River Base and Meridian, Arizona.

The locality of this claim with reference to some natural object or permanent monument and additional information (if any) concerning its locality are as follows: The northwest corner of the claim is approximately:  
**6,600** feet north and **2,266** feet east of the southwest section marker of Sec. 14, T2S, R12E.

DATED AND POSTED on the ground this 1 day of September, 2015.

LOCATOR (s) \_\_\_\_\_



Agent for: Bronco Creek Exploration, Inc.

Form **MCP100**  
Revised July 2005

RECEIVED  
BLM AZ STATE OFFICE  
2015 NOV 24 A 9:55  
PINAL COUNTY, ARIZONA

AMC435259

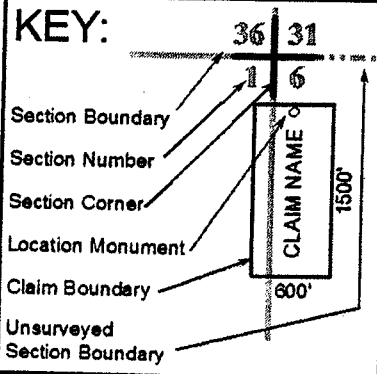
# Lode Mining Claim Map

## Map of the MFF 69 Lode Claim

Map prepared from an actual field survey of said Lode Claim and attached to and hereby made a part of the Location Notice

1. Name and address of Locator of Claim: Bronco Creek Exploration Inc., 1815 E Winsett St., Tucson, AZ 85719
2. The lode mining claim is located in section(s) 11, T 2S, R 12E, Gila and Salt River Base and Meridian, Pinal County, Arizona.
3. The corner, center-line, and location monuments are made up of 2" x 2" x 5' wooden posts marked with metal tags.
4. All claims 1500' long and 600' wide unless otherwise noted on this map and corresponding location notice.
5. The northwest corner of MFF 1 is approximately 1,800 feet south and 5,300 feet west of the surveyed southwest corner section marker of Sec. 14, T 2S, R 12E, Gila and Salt River Base and Meridian. Bearings and distance are grid north.

### KEY:




16

15

21

|       |        |        |        |        |
|-------|--------|--------|--------|--------|
| 800'  |        |        |        | MFF 19 |
| MFF 1 | MFF 7  | MFF 13 | MFF 20 |        |
| MFF 2 | MFF 8  | MFF 14 | MFF 21 |        |
| MFF 3 | MFF 9  | MFF 15 | MFF 22 |        |
| MFF 4 | MFF 10 | MFF 16 | MFF 23 |        |
| MFF 5 | MFF 11 | MFF 17 | MFF 24 |        |
| MFF 6 | MFF 12 | MFF 18 | MFF 25 |        |



|        |        |                      |
|--------|--------|----------------------|
|        |        | MFF 83               |
|        |        | MFF 82               |
| MFF 84 | MFF 68 | MFF 81               |
|        |        | MFF 80               |
|        |        | MFF 79               |
|        |        | MFF 78 (300' x 300') |
|        |        | MFF 77               |
|        |        | MFF 76               |
|        |        | MFF 75               |
|        |        | MFF 74               |
|        |        | MFF 73               |
|        |        | MFF 72               |
|        |        | MFF 71               |
|        |        | MFF 70               |
|        |        | MFF 69               |
|        |        | MFF 67               |
|        |        | MFF 66               |
|        |        | MFF 65               |
|        |        | MFF 64               |
|        |        | MFF 63               |
|        |        | MFF 62               |
|        |        | MFF 61               |
|        |        | MFF 60               |
|        |        | MFF 59               |

435259

|        |        |        |        |        |        |        |        |        |
|--------|--------|--------|--------|--------|--------|--------|--------|--------|
| MFF 50 | MFF 51 | MFF 52 | MFF 53 | MFF 54 | MFF 55 | MFF 56 | MFF 57 | MFF 58 |
| MFF 26 | MFF 33 | MFF 40 |        |        |        |        |        |        |
| MFF 27 | MFF 34 | MFF 41 |        |        |        |        |        |        |
| MFF 28 | MFF 35 | MFF 42 |        |        |        |        |        |        |
| MFF 29 | MFF 36 | MFF 43 |        |        |        |        |        |        |
| MFF 30 | MFF 37 | MFF 44 |        |        |        |        |        |        |
| MFF 31 | MFF 38 | MFF 45 |        |        |        |        |        |        |
| MFF 32 | MFF 39 | MFF 46 |        |        |        |        |        |        |

RECEIVED  
AZ STATE OFFICE  
24

GN  
N

When recorded, please return to:  
Bronco Creek Exploration  
1815 E. Winsett St.  
Tucson, AZ 85719

## LOCATION NOTICE FOR LODE MINING CLAIM

NOTICE IS HEREBY GIVEN that the **MFF 70**  
lode mining claim has been located by:  
**Bronco Creek Exploration, Inc.**  
**1815 E. Winsett St., Tucson, Arizona 85719.**

The general course of this claim is **east-west** and it is situated in **Pinal** County, Arizona. This claim is **600** feet in width and **1,500** feet in length. This claim runs from the location monument on which this location notice is posted approximately **10** feet in a **west** direction to the **west** end line and **1,490** feet in an **east** direction to the **east** end line. This claim is marked by six monuments, one at each corner and one at the center of each end line of the claim.

The location monument on which this notice is posted is situated within Section **14**, Township **2S**, Range **12E**, Gila Salt River Base and Meridian, Arizona and this claim encompasses portions of the following quarter section (s), section (s), Township (s) and Range (s):

**SE ¼ Sec. 14 and NE ¼ Sec. 23, T 2S, R 12E,**  
Gila Salt River Base and Meridian, Arizona.

The locality of this claim with reference to some natural object or permanent monument and additional information (if any) concerning its locality are as follows: The northwest corner of the claim is approximately:  
**600** feet north and **3,766** feet east of the southwest section marker of Sec. 14, T2S, R12E.

DATED AND POSTED on the ground this 1st day of September, 2015.

LOCATOR (s)

 **Mike McCarroll**  
Agent for: Bronco Creek Exploration, Inc.

Form **MCF100**  
Revised July 2005

PHOENIX AREA

2015 NOV 24 A 9:55

RECEIVED  
BLM AZ STATE OFFICE

AMC435260

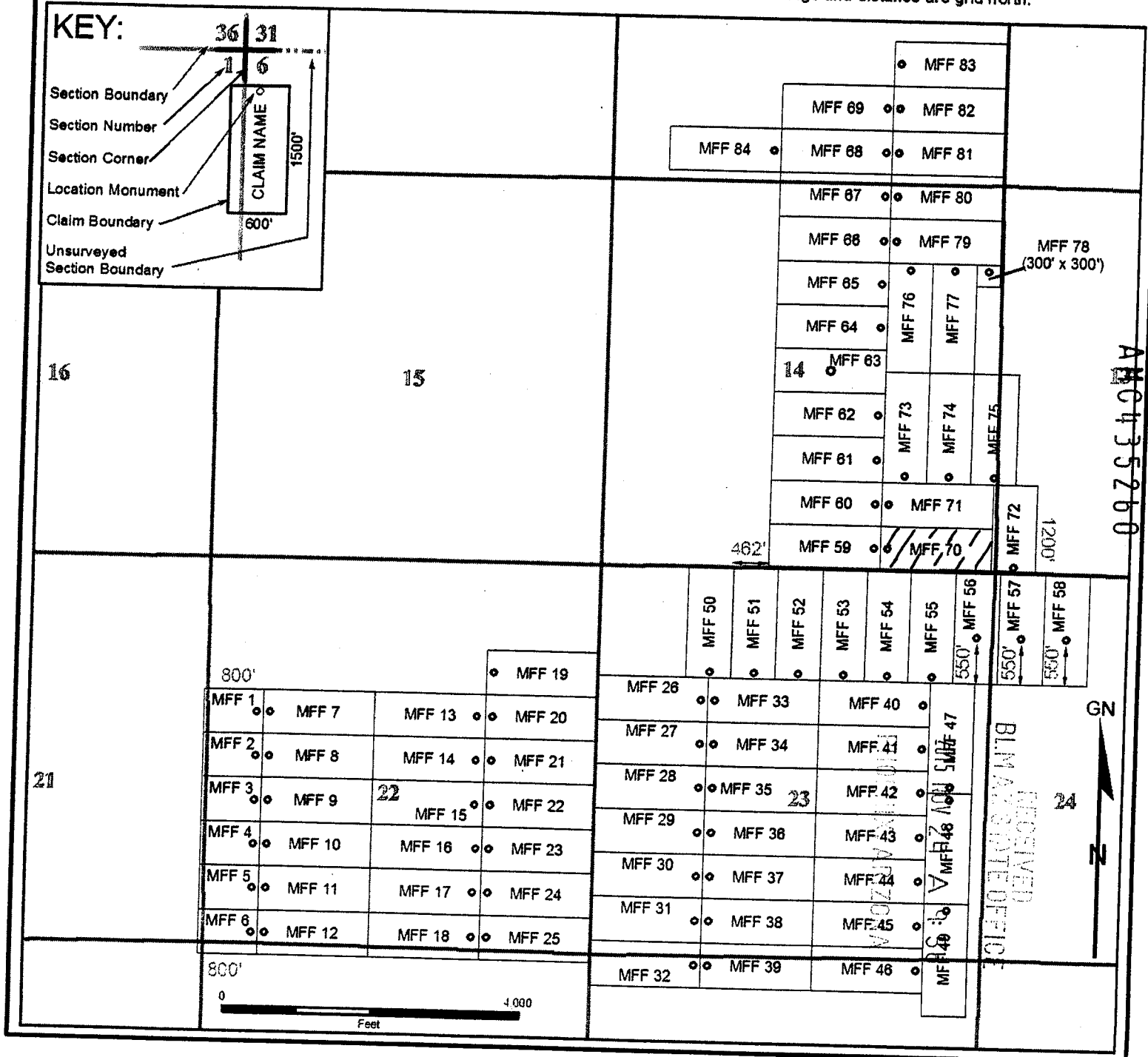
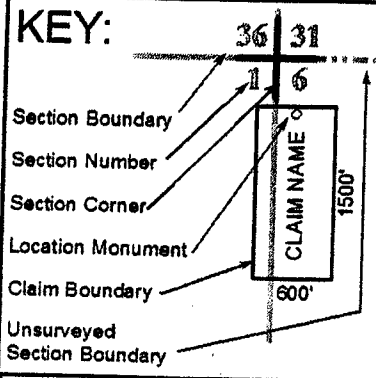
# Lode Mining Claim Map

## Map of the MFF 70 Lode Claim

Map prepared from an actual field survey of said Lode Claim and attached to and hereby made a part of the Location Notice

1. Name and address of Locator of Claim: Bronco Creek Exploration Inc., 1815 E Winsett St., Tucson, AZ 85719
2. The lode mining claim is located in section(s) 14, 23, T 2S, R 12E, Gila and Salt River Base and Meridian, Pinal County, Arizona.
3. The corner, center-line, and location monuments are made up of 2" x 2" x 5' wooden posts marked with metal tags.
4. All claims 1500' long and 600' wide unless otherwise noted on this map and corresponding location notice.
5. The northwest corner of MFF 1 is approximately 1,800 feet south and 5,300 feet west of the surveyed southwest corner section marker of Sec. 14, T 2S, R 12E, Gila and Salt River Base and Meridian. Bearings and distance are grid north.

### KEY:



When recorded, please return to:  
Bronco Creek Exploration  
1815 E. Winsett St.  
Tucson, AZ 85719

## LOCATION NOTICE FOR LODE MINING CLAIM

NOTICE IS HEREBY GIVEN that the **MFF 71**  
lode mining claim has been located by:  
**Bronco Creek Exploration, Inc.**  
**1815 E. Winsett St., Tucson, Arizona 85719.**

The general course of this claim is **east-west** and it is situated in **Pinal** County, Arizona. This claim is **600** feet in width and **1,500** feet in length. This claim runs from the location monument on which this location notice is posted approximately **10** feet in a **west** direction to the **west** end line and **1,490** feet in an **east** direction to the **east** end line. This claim is marked by six monuments, one at each corner and one at the center of each end line of the claim.

The location monument on which this notice is posted is situated within Section **14**, Township **2S**, Range **12E**, Gila Salt River Base and Meridian, Arizona and this claim encompasses portions of the following quarter section (s), section (s), Township (s) and Range (s):

**SE ¼ Sec. 14, T 2S, R 12E,**  
Gila Salt River Base and Meridian, Arizona.

The locality of this claim with reference to some natural object or permanent monument and additional information (if any) concerning its locality are as follows: The northwest corner of the claim is approximately:  
**1,200** feet north and **3,766** feet east of the southwest section marker of Sec. 14, T2S, R12E.

DATED AND POSTED on the ground this 1st day of September, 2015.

LOCATOR (s) \_\_\_\_\_

 **Mike McCarrel**  
Agent for: Bronco Creek Exploration, Inc.

Form MCF100  
Revised July 2005

PINAL COUNTY, ARIZONA

2015 NOV 24 A 9:56

RECEIVED  
BLM AZ STATE OFFICE

AMC435261

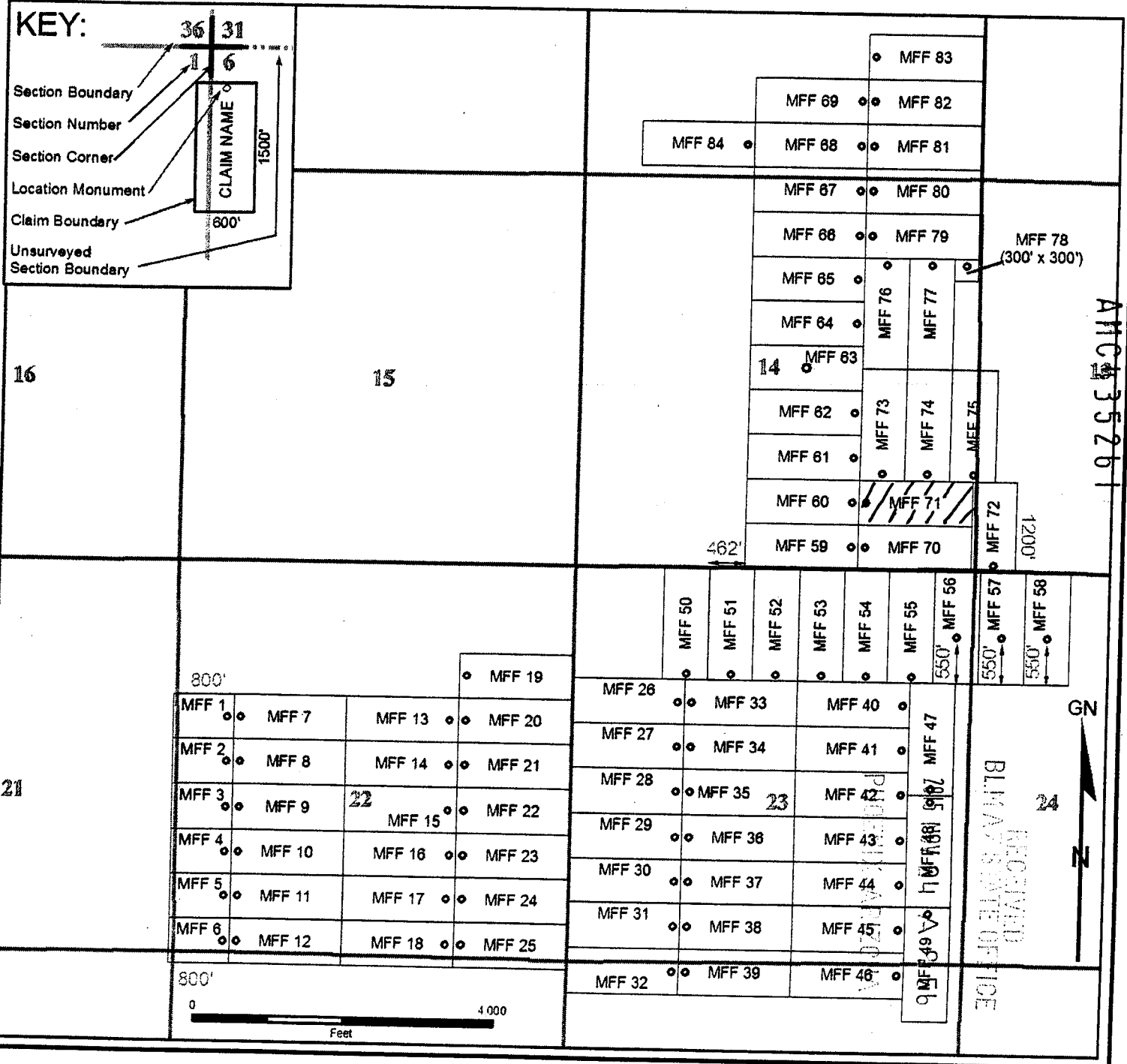
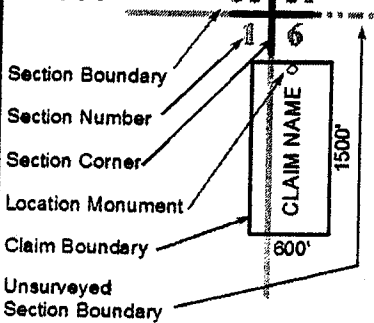
# Lode Mining Claim Map

## Map of the MFF 71 Lode Claim

Map prepared from an actual field survey of said Lode Claim and attached to and hereby made a part of the Location Notice

1. Name and address of Locator of Claim: Bronco Creek Exploration Inc., 1815 E Winsett St., Tucson, AZ 85719
2. The lode mining claim is located in section(s) 14, T 2S, R 12E, Gila and Salt River Base and Meridian, Pinal County, Arizona.
3. The corner, center-line, and location monuments are made up of 2" x 2" x 5' wooden posts marked with metal tags.
4. All claims 1500' long and 600' wide unless otherwise noted on this map and corresponding location notice.
5. The northwest corner of MFF 1 is approximately 1,800 feet south and 5,300 feet west of the surveyed southwest corner section marker of Sec. 14, T 2S, R 12E, Gila and Salt River Base and Meridian. Bearings and distance are grid north.

### KEY:



When recorded, please return to:  
Bronco Creek Exploration  
1815 E. Winsett St.  
Tucson, AZ 85719

## LOCATION NOTICE FOR LODE MINING CLAIM

NOTICE IS HEREBY GIVEN that the **MFF 72**  
lode mining claim has been located by:  
**Bronco Creek Exploration, Inc.**  
**1815 E. Winsett St., Tucson, Arizona 85719.**

The general course of this claim is **north-south** and it is situated in **Pinal** County, Arizona. This claim is **600** feet in width and **1,200** feet in length. This claim runs from the location monument on which this location notice is posted approximately **10** feet in a **south** direction to the **south** end line and **1,190** feet in a **north** direction to the **north** end line. This claim is marked by six monuments, one at each corner and one at the center of each end line of the claim. The boundaries of this claim are defined to include all land open to entry up to the boundaries of Pinal County parcel 105-16-0010. All attempts were made to place monuments on boundary lines without entry or location on private lands.

The location monument on which this notice is posted is situated within Section **24**, Township **2S**, Range **12E**, Gila Salt River Base and Meridian, Arizona and this claim encompasses portions of the following quarter section (s), section (s), Township (s) and Range (s):

**SW ¼ Sec. 13, SE ¼ Sec. 14, NE ¼ Sec. 23 and NW ¼ Sec 24, T 2S, R 12E,**  
Gila Salt River Base and Meridian, Arizona.

The locality of this claim with reference to some natural object or permanent monument and additional information (if any) concerning its locality are as follows: The northwest corner of the claim is approximately:

**1,200** feet north and **5,266** feet east of the southwest section marker of Sec. 14, T2S, R12E.

DATED AND POSTED on the ground this 1st day of September, 2015.

LOCATOR (s)

Mike McCarrel  
Agent for: Bronco Creek Exploration, Inc.

Form MCF100  
Revised July 2005

RECEIVED  
BLM AZ STATE OFFICE

AMC435262

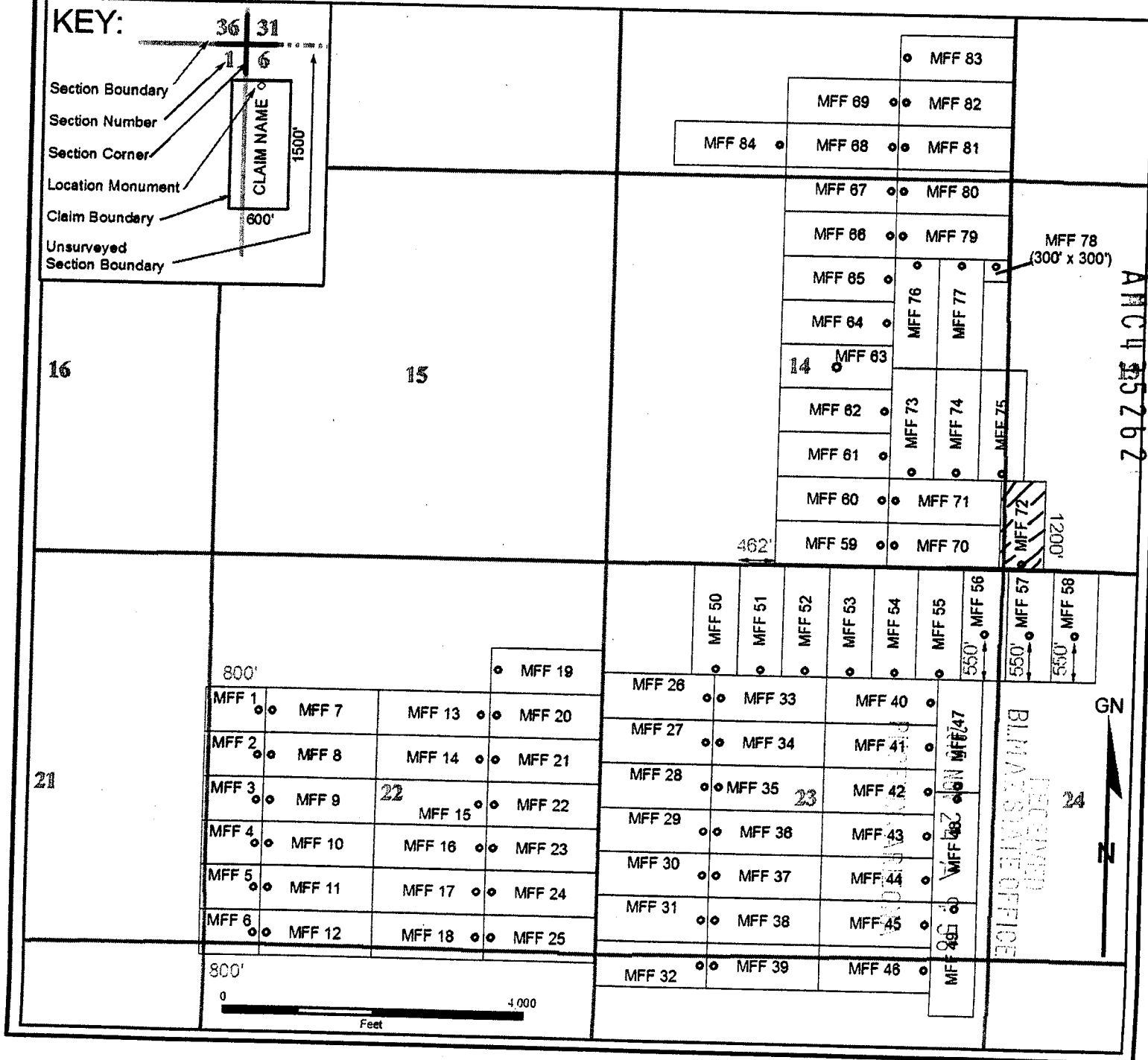
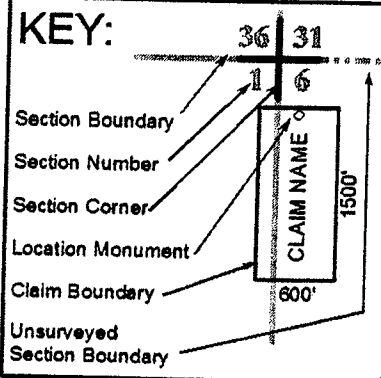
# Lode Mining Claim Map

## Map of the MFF 72 Lode Claim

Map prepared from an actual field survey of said Lode Claim and attached to and hereby made a part of the Location Notice

1. Name and address of Locator of Claim: Bronco Creek Exploration Inc., 1815 E Winsett St., Tucson, AZ 85719
2. The lode mining claim is located in section(s) 13, 14, 23, 24 T 2S, R 12E, Gila and Salt River Base and Meridian, Pinal County, Arizona.
3. The corner, center-line, and location monuments are made up of 2" x 2" x 5' wooden posts marked with metal tags.
4. All claims 1500' long and 600' wide unless otherwise noted on this map and corresponding location notice.
5. The northwest corner of MFF 1 is approximately 1,800 feet south and 5,300 feet west of the surveyed southwest corner section marker of Sec. 14, T 2S, R 12E, Gila and Salt River Base and Meridian. Bearings and distance are grid north.

### KEY:





When recorded, please return to:  
Bronco Creek Exploration  
1815 E. Winsett St.  
Tucson, AZ 85719

## LOCATION NOTICE FOR LODE MINING CLAIM

NOTICE IS HEREBY GIVEN that the **MFF 73**  
lode mining claim has been located by:  
**Bronco Creek Exploration, Inc.**  
**1815 E. Winsett St., Tucson, Arizona 85719.**

The general course of this claim is **north-south** and it is situated in **Pinal** County, Arizona. This claim is **600** feet in width and **1,500** feet in length. This claim runs from the location monument on which this location notice is posted approximately **10** feet in a **south** direction to the **south** end line and **1,490** feet in a **north** direction to the **north** end line. This claim is marked by six monuments, one at each corner and one at the center of each end line of the claim. The boundaries of this claim are defined to include all land open to entry up to the boundaries of Pinal County parcel 105-16-0010. All attempts were made to place monuments on boundary lines without entry or location on private lands.

The location monument on which this notice is posted is situated within Section **14**, Township **2S**, Range **12E**, Gila Salt River Base and Meridian, Arizona and this claim encompasses portions of the following quarter section (s), section (s), Township (s) and Range (s):

**NE ¼ & SE ¼ Sec. 14, T 2S, R 12E,**  
Gila Salt River Base and Meridian, Arizona.

The locality of this claim with reference to some natural object or permanent monument and additional information (if any) concerning its locality are as follows: The northwest corner of the claim is approximately:  
**2,700** feet north and **3,766** feet east of the southwest section marker of Sec. 14, T2S, R12E.

DATED AND POSTED on the ground this 1st day of September, 2015.

LOCATOR (s) \_\_\_\_\_

Mike McCarroll  
Agent for: Bronco Creek Exploration, Inc.

Form **MCF100**  
Revised July 2005

2015 NOV 24 A 9:56  
PINAL COUNTY  
RECEIVED  
BLM AZ STATE OFFICE

AMC435263

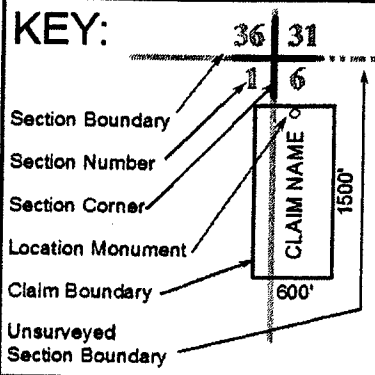
# Lode Mining Claim Map

## Map of the MFF 73 Lode Claim

Map prepared from an actual field survey of said Lode Claim and attached to and hereby made a part of the Location Notice

1. Name and address of Locator of Claim: Bronco Creek Exploration Inc., 1815 E Winsett St., Tucson, AZ 85719
2. The lode mining claim is located in section(s) 14, T 2S, R 12E, Gila and Salt River Base and Meridian, Pinal County, Arizona.
3. The corner, center-line, and location monuments are made up of 2" x 2" x 5' wooden posts marked with metal tags.
4. All claims 1500' long and 600' wide unless otherwise noted on this map and corresponding location notice.
5. The northwest corner of MFF 1 is approximately 1,800 feet south and 5,300 feet west of the surveyed southwest corner section marker of Sec. 14, T 2S, R 12E, Gila and Salt River Base and Meridian. Bearings and distance are grid north.

### KEY:



16

15

21

|       |        |        |        |        |
|-------|--------|--------|--------|--------|
| 800'  |        |        |        | MFF 19 |
| MFF 1 | MFF 7  | MFF 13 | MFF 20 |        |
| MFF 2 | MFF 8  | MFF 14 | MFF 21 |        |
| MFF 3 | MFF 9  | MFF 15 | MFF 22 |        |
| MFF 4 | MFF 10 | MFF 16 | MFF 23 |        |
| MFF 5 | MFF 11 | MFF 17 | MFF 24 |        |
| MFF 6 | MFF 12 | MFF 18 | MFF 25 |        |

800'

0 4000  
Feet

|        |        |        |        |                      |
|--------|--------|--------|--------|----------------------|
|        |        |        | MFF 83 |                      |
|        |        |        | MFF 69 | MFF 82               |
| MFF 84 | MFF 68 | MFF 81 |        |                      |
|        |        |        | MFF 87 | MFF 80               |
|        |        |        | MFF 86 | MFF 79               |
|        |        |        | MFF 85 |                      |
|        |        |        | MFF 64 |                      |
| 14     | MFF 63 | MFF 76 | MFF 77 |                      |
|        |        |        | MFF 62 |                      |
|        |        |        | MFF 61 |                      |
|        |        |        | MFF 60 | MFF 71               |
|        |        |        | MFF 59 | MFF 70               |
|        |        |        |        | MFF 72               |
|        |        |        |        | MFF 75               |
|        |        |        |        | MFF 78 (300' x 300') |

APC 435263

|        |        |        |        |        |        |        |        |        |        |
|--------|--------|--------|--------|--------|--------|--------|--------|--------|--------|
|        | MFF 50 | MFF 51 | MFF 52 | MFF 53 | MFF 54 | MFF 55 | MFF 56 | MFF 57 | MFF 58 |
| MFF 26 | MFF 33 | MFF 40 |        |        |        |        |        |        |        |
| MFF 27 | MFF 34 | MFF 41 |        |        |        |        |        |        |        |
| MFF 28 | MFF 35 | MFF 42 |        |        |        |        |        |        |        |
| MFF 29 | MFF 36 | MFF 43 |        |        |        |        |        |        |        |
| MFF 30 | MFF 37 | MFF 44 |        |        |        |        |        |        |        |
| MFF 31 | MFF 38 | MFF 45 |        |        |        |        |        |        |        |
| MFF 32 | MFF 39 | MFF 46 |        |        |        |        |        |        |        |

GN

N

RECEIVED  
BLM STATE OFFICE

24

When recorded, please return to:  
Bronco Creek Exploration  
1815 E. Winsett St.  
Tucson, AZ 85719

## LOCATION NOTICE FOR LODE MINING CLAIM

NOTICE IS HEREBY GIVEN that the **MFF 74**  
lode mining claim has been located by:  
**Bronco Creek Exploration, Inc.**  
**1815 E. Winsett St., Tucson, Arizona 85719.**

The general course of this claim is **north-south** and it is situated in **Pinal County**, Arizona. This claim is **600** feet in width and **1,500** feet in length. This claim runs from the location monument on which this location notice is posted approximately **10** feet in a **south** direction to the **south** end line and **1,490** feet in a **north** direction to the **north** end line. This claim is marked by six monuments, one at each corner and one at the center of each end line of the claim. The boundaries of this claim are defined to include all land open to entry up to the boundaries of Pinal County parcel 105-16-0010. All attempts were made to place monuments on boundary lines without entry or location on private lands.


The location monument on which this notice is posted is situated within **Section 14**, Township **2S**, Range **12E**, Gila Salt River Base and Meridian, Arizona and this claim encompasses portions of the following quarter section (s), section (s), Township (s) and Range (s):

**NE ¼ & SE ¼ Sec. 14, T 2S, R 12E,**  
Gila Salt River Base and Meridian, Arizona.

The locality of this claim with reference to some natural object or permanent monument and additional information (if any) concerning its locality are as follows: The northwest corner of the claim is approximately:  
**2,700** feet north and **4,366** feet east of the southwest section marker of Sec. 14, T2S, R12E.

DATED AND POSTED on the ground this 1<sup>st</sup> day of September, 2015.

LOCATOR (s)

 Mike McCarrel

Agent for: Bronco Creek Exploration, Inc.

Form **MCF100**  
Revised July 2005

RECEIVED  
BLM ARIZONA OFFICE

AMC435264

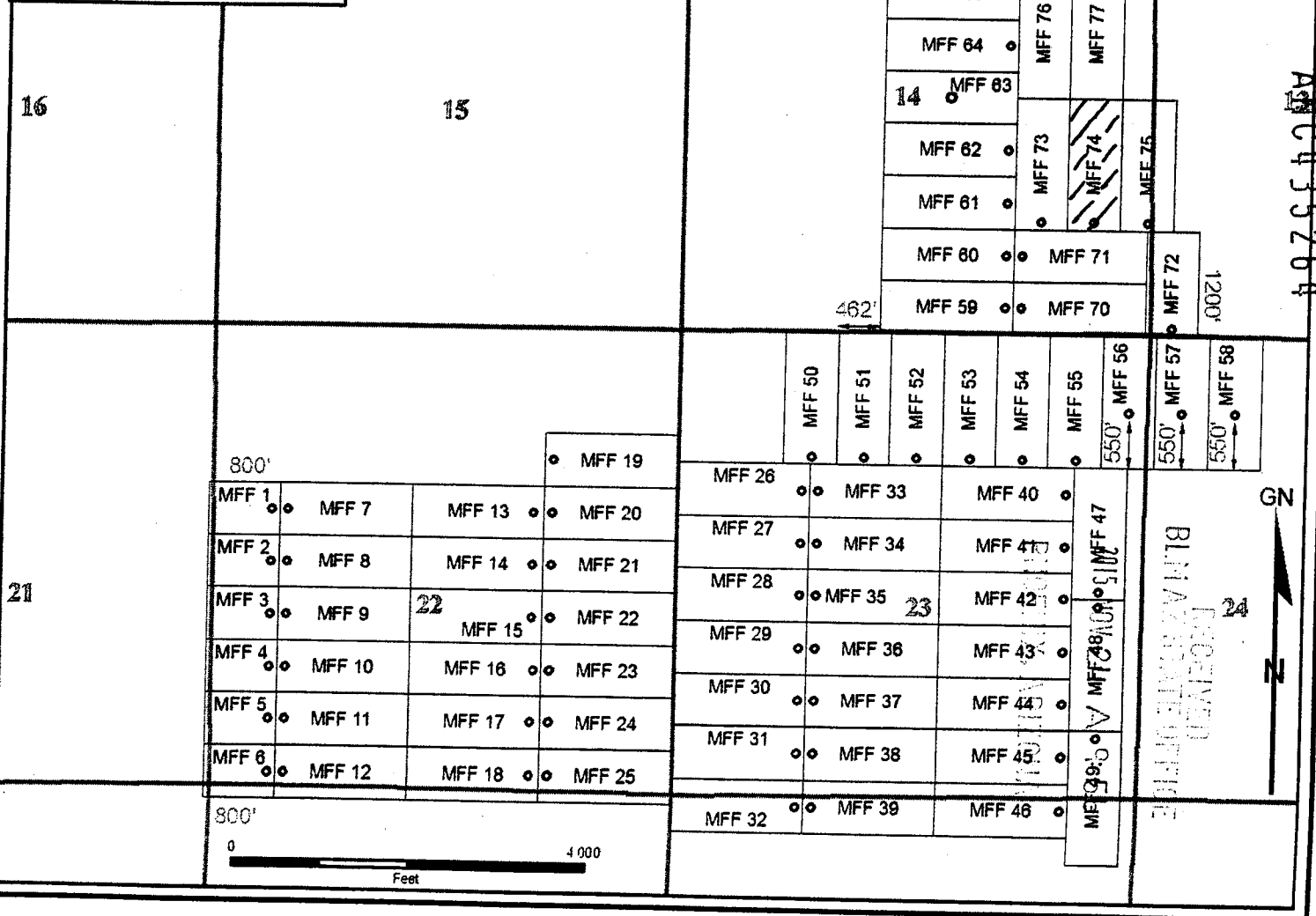
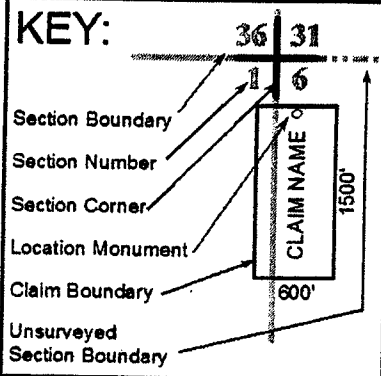
# Lode Mining Claim Map

## Map of the MFF 74 Lode Claim

Map prepared from an actual field survey of said Lode Claim and attached to and hereby made a part of the Location Notice

1. Name and address of Locator of Claim: Bronco Creek Exploration Inc., 1815 E Winsett St., Tucson, AZ 85719
2. The lode mining claim is located in section(s) 14, T 2S, R 12E, Gila and Salt River Base and Meridian, Pinal County, Arizona.
3. The corner, center-line, and location monuments are made up of 2" x 2" x 5' wooden posts marked with metal tags.
4. All claims 1500' long and 600' wide unless otherwise noted on this map and corresponding location notice.
5. The northwest corner of MFF 1 is approximately 1,800 feet south and 5,300 feet west of the surveyed southwest corner section marker of Sec. 14, T 2S, R 12E, Gila and Salt River Base and Meridian. Bearings and distance are grid north.

### KEY:



When recorded, please return to:  
Bronco Creek Exploration  
1815 E. Winsett St.  
Tucson, AZ 85719

## LOCATION NOTICE FOR LODE MINING CLAIM

NOTICE IS HEREBY GIVEN that the **MFF 75**  
lode mining claim has been located by:  
**Bronco Creek Exploration, Inc.**  
**1815 E. Winsett St., Tucson, Arizona 85719.**

The general course of this claim is **north-south** and it is situated in **Pinal County**, Arizona. This claim is **600** feet in width and **1,500** feet in length. This claim runs from the location monument on which this location notice is posted approximately **10** feet in a **south** direction to the **south** end line and **1,490** feet in a **north** direction to the **north** end line. This claim is marked by six monuments, one at each corner and one at the center of each end line of the claim. The boundaries of this claim are defined to include all land open to entry up to the boundaries of Pinal County parcel 105-16-0010. All attempts were made to place monuments on boundary lines without entry or location on private lands.

The location monument on which this notice is posted is situated within **Section 14**, Township **2S**, Range **12E**, Gila Salt River Base and Meridian, Arizona and this claim encompasses portions of the following quarter section (s), section (s), Township (s) and Range (s):

**NW ¼ & SW ¼ Sec. 13, NE ¼ & SE ¼ Sec. 14, T 2S, R 12E,**  
Gila Salt River Base and Meridian, Arizona.

The locality of this claim with reference to some natural object or permanent monument and additional information (if any) concerning its locality are as follows: The northwest corner of the claim is approximately:  
**2,700** feet north and **4,966** feet east of the southwest section marker of Sec. 14, T2S, R12E.

DATED AND POSTED on the ground this 1<sup>st</sup> day of September, 2015.

LOCATOR (s) \_\_\_\_\_

 **Mike McCarrel**  
Agent for: Bronco Creek Exploration, Inc.

Form MCF100  
Revised July 2005

PINAL COUNTY, ARIZONA

2015 NOV 24 A 9:57

RECEIVED  
BLM & STATE OFFICE

AMC435265

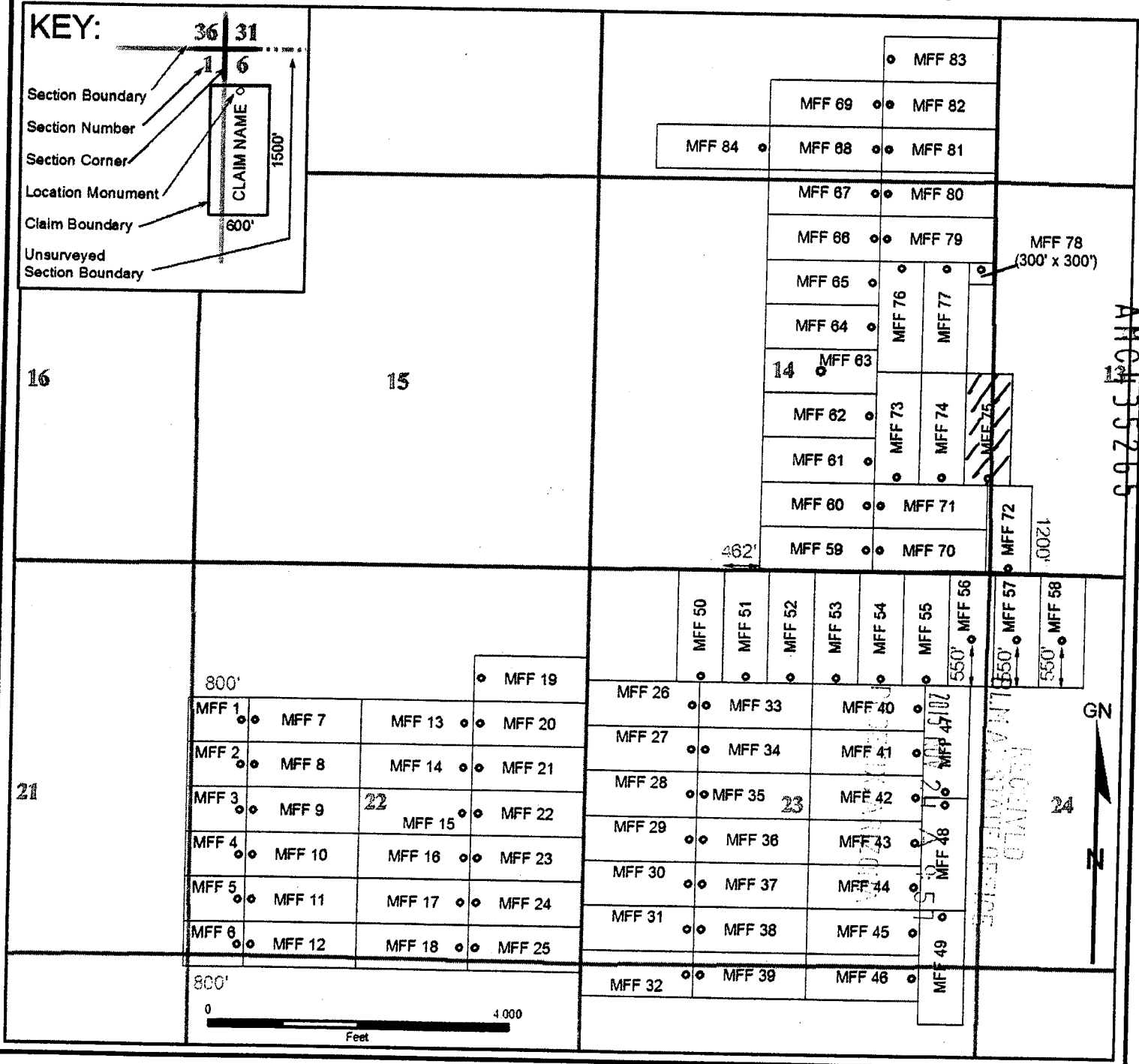
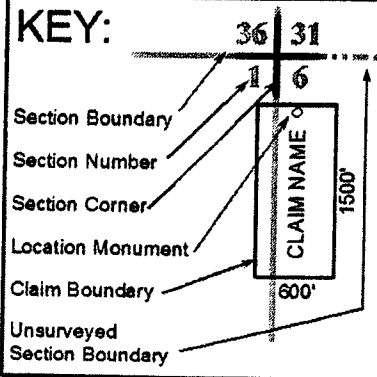
# Lode Mining Claim Map

## Map of the MFF 75 Lode Claim

Map prepared from an actual field survey of said Lode Claim and attached to and hereby made a part of the Location Notice

1. Name and address of Locator of Claim: Bronco Creek Exploration Inc., 1815 E Winsett St., Tucson, AZ 85719
2. The lode mining claim is located in section(s) 13, 14, T 2S, R 12E, Gila and Salt River Base and Meridian, Pinal County, Arizona.
3. The corner, center-line, and location monuments are made up of 2" x 2" x 5' wooden posts marked with metal tags.
4. All claims 1500' long and 600' wide unless otherwise noted on this map and corresponding location notice.
5. The northwest corner of MFF 1 is approximately 1,800 feet south and 5,300 feet west of the surveyed southwest corner section marker of Sec. 14, T 2S, R 12E, Gila and Salt River Base and Meridian. Bearings and distance are grid north.

### KEY:



When recorded, please return to:  
Bronco Creek Exploration  
1815 E. Winsett St.  
Tucson, AZ 85719

## LOCATION NOTICE FOR LODE MINING CLAIM

NOTICE IS HEREBY GIVEN that the **MFF 76**  
lode mining claim has been located by:  
**Bronco Creek Exploration, Inc.**  
**1815 E. Winsett St., Tucson, Arizona 85719.**

The general course of this claim is **north-south** and it is situated in **Pinal County**, Arizona. This claim is **600** feet in width and **1,500** feet in length. This claim runs from the location monument on which this location notice is posted approximately **10** feet in a **north** direction to the **north** end line and **1,490** feet in a **south** direction to the **south** end line. This claim is marked by six monuments, one at each corner and one at the center of each end line of the claim. The boundaries of this claim are defined to include all land open to entry up to the boundaries of Pinal County parcel 105-16-0010. All attempts were made to place monuments on boundary lines without entry or location on private lands.

The location monument on which this notice is posted is situated within Section **14**, Township **2S**, Range **12E**, Gila Salt River Base and Meridian, Arizona and this claim encompasses portions of the following quarter section (s), section (s), Township (s) and Range (s):


**NE ¼ Sec. 14, T 2S, R 12E,**  
Gila Salt River Base and Meridian, Arizona.

The locality of this claim with reference to some natural object or permanent monument and additional information (if any) concerning its locality are as follows: The northwest corner of the claim is approximately:

**4,200** feet north and **3,766** feet east of the southwest section marker of Sec. 14, T2S, R12E.

DATED AND POSTED on the ground this 1 day of September, 2015.

LOCATOR (s)



Agent for: Bronco Creek Exploration, Inc.

*Doug Kremer*

Form MCF100  
Revised July 2005

2015 NOV 24 A 9:57

RECEIVED  
BLM/ARIZONA OFFICE

AMC435266

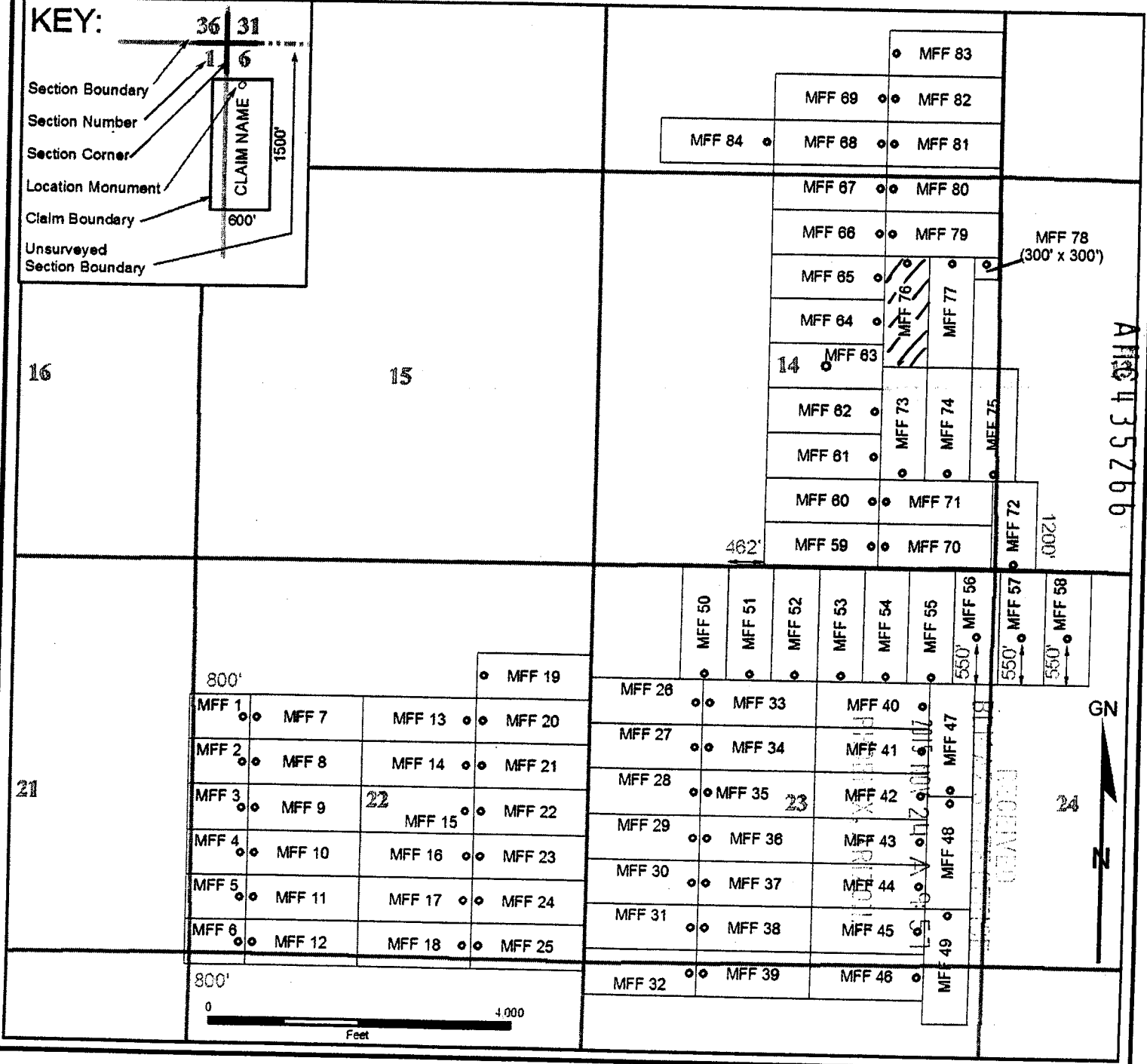
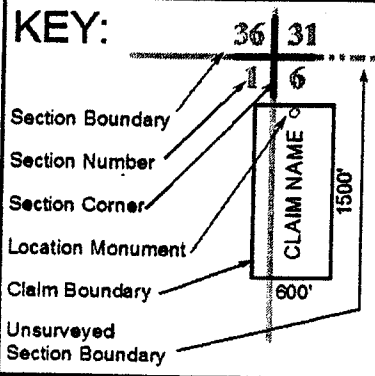
# Lode Mining Claim Map

## Map of the MFF 76 Lode Claim

Map prepared from an actual field survey of said Lode Claim and attached to and hereby made a part of the Location Notice

1. Name and address of Locator of Claim: Bronco Creek Exploration Inc., 1815 E Winsett St., Tucson, AZ 85719
2. The lode mining claim is located in section(s) 14, T 2S, R 12E, Gila and Salt River Base and Meridian, Pinal County, Arizona.
3. The corner, center-line, and location monuments are made up of 2" x 2" x 5' wooden posts marked with metal tags.
4. All claims 1500' long and 600' wide unless otherwise noted on this map and corresponding location notice.
5. The northwest corner of MFF 1 is approximately 1,800 feet south and 5,300 feet west of the surveyed southwest corner section marker of Sec. 14, T 2S, R 12E, Gila and Salt River Base and Meridian. Bearings and distance are grid north.

### KEY:





When recorded, please return to:  
Bronco Creek Exploration  
1815 E. Winsett St.  
Tucson, AZ 85719

## LOCATION NOTICE FOR LODE MINING CLAIM

NOTICE IS HEREBY GIVEN that the **MFF 77**  
lode mining claim has been located by:  
**Bronco Creek Exploration, Inc.**  
**1815 E. Winsett St., Tucson, Arizona 85719.**

The general course of this claim is **north-south** and it is situated in **Pinal County**, Arizona. This claim is **600** feet in width and **1,500** feet in length. This claim runs from the location monument on which this location notice is posted approximately **10** feet in a **north** direction to the **north** end line and **1,490** feet in a **south** direction to the **south** end line. This claim is marked by six monuments, one at each corner and one at the center of each end line of the claim. The boundaries of this claim are defined to include all land open to entry up to the boundaries of Pinal County parcel 105-16-0010. All attempts were made to place monuments on boundary lines without entry or location on private lands.

The location monument on which this notice is posted is situated within Section **14**, Township **2S**, Range **12E**, Gila Salt River Base and Meridian, Arizona and this claim encompasses portions of the following quarter section (s), section (s), Township (s) and Range (s):

**NE ¼ Sec. 14, T 2S, R 12E,**  
Gila Salt River Base and Meridian, Arizona.

The locality of this claim with reference to some natural object or permanent monument and additional information (if any) concerning its locality are as follows: The northwest corner of the claim is approximately:  
**4,200** feet north and **4,366** feet east of the southwest section marker of Sec. 14, T2S, R12E.

DATED AND POSTED on the ground this 1 day of September, 2015.

LOCATOR (s) \_\_\_\_\_

  
Agent for: Bronco Creek Exploration, Inc.

Form **MCF100**  
Revised July 2005

RECEIVED  
BLM/ARIZONA OFFICE  
2015 SEP 24 A 9:57  
PINAL COUNTY, ARIZONA

AMC435267

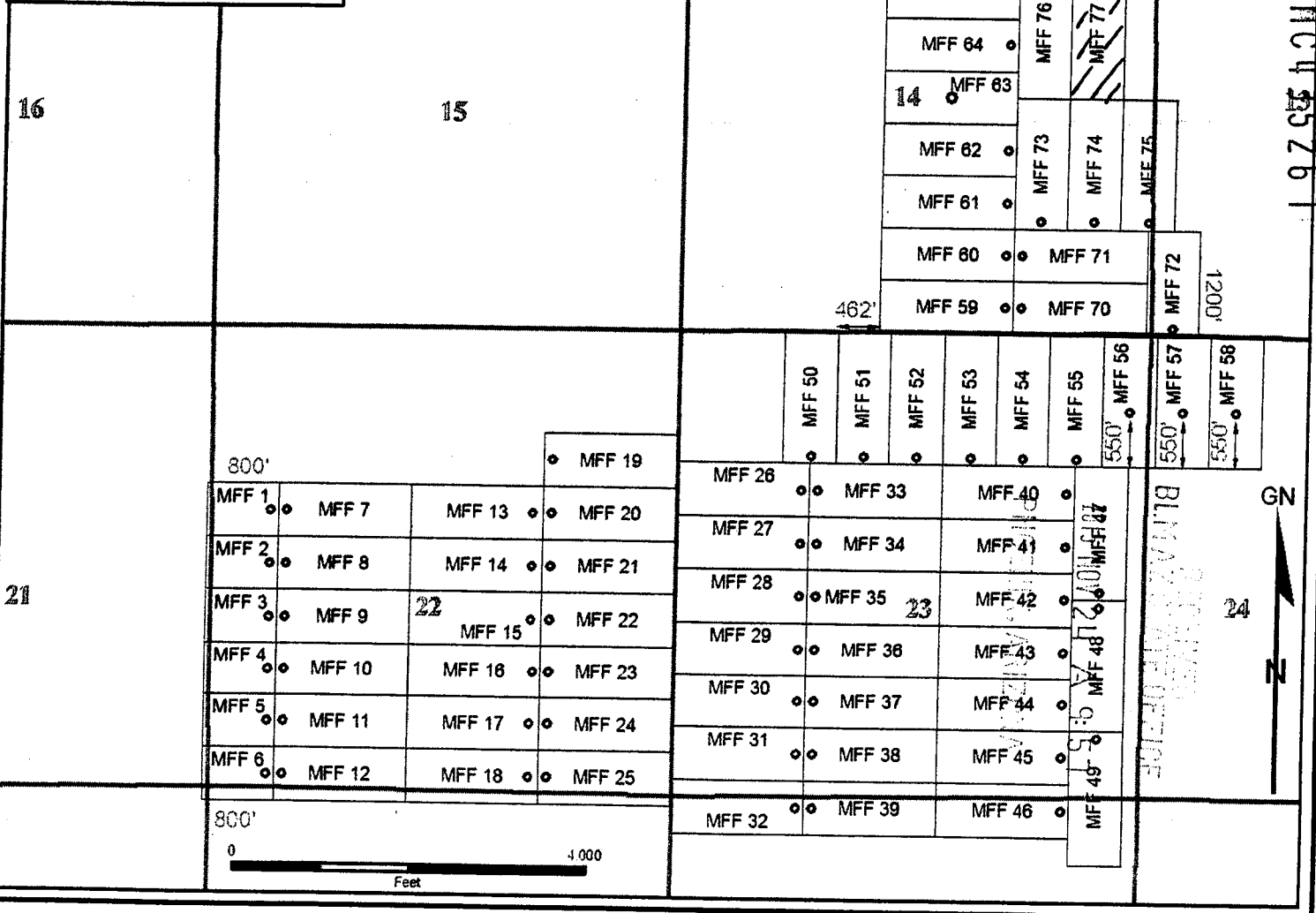
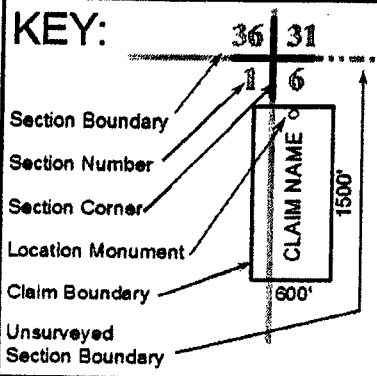
# Lode Mining Claim Map

## Map of the MFF 77 Lode Claim

Map prepared from an actual field survey of said Lode Claim and attached to and hereby made a part of the Location Notice

1. Name and address of Locator of Claim: Bronco Creek Exploration Inc., 1815 E Winsett St., Tucson, AZ 85719
2. The lode mining claim is located in section(s) 14, T 2S, R 12E, Gila and Salt River Base and Meridian, Pinal County, Arizona.
3. The corner, center-line, and location monuments are made up of 2" x 2" x 5' wooden posts marked with metal tags.
4. All claims 1500' long and 600' wide unless otherwise noted on this map and corresponding location notice.
5. The northwest corner of MFF 1 is approximately 1,800 feet south and 5,300 feet west of the surveyed southwest corner section marker of Sec. 14, T 2S, R 12E, Gila and Salt River Base and Meridian. Bearings and distance are grid north.

### KEY:



When recorded, please return to:  
Bronco Creek Exploration  
1815 E. Winsett St.  
Tucson, AZ 85719

## LOCATION NOTICE FOR LODE MINING CLAIM

NOTICE IS HEREBY GIVEN that the **MFF 78**  
lode mining claim has been located by:  
**Bronco Creek Exploration, Inc.**  
**1815 E. Winsett St., Tucson, Arizona 85719.**

The general course of this claim is **north-south** and it is situated in **Pinal** County, Arizona. This claim is **300** feet in width and **300** feet in length. This claim runs from the location monument on which this location notice is posted approximately **10** feet in a **north** direction to the **north** end line and **290** feet in a **south** direction to the **south** end line. This claim is marked by six monuments, one at each corner and one at the center of each end line of the claim. The boundaries of this claim are defined to include all land open to entry up to the boundaries of Pinal County parcel 105-16-0010. All attempts were made to place monuments on boundary lines without entry or location on private lands.

The location monument on which this notice is posted is situated within Section **14**, Township **2S**, Range **12E**, Gila Salt River Base and Meridian, Arizona and this claim encompasses portions of the following quarter section (s), section (s), Township (s) and Range (s):

**NE ¼ Sec. 14, T 2S, R 12E,**  
Gila Salt River Base and Meridian, Arizona.

The locality of this claim with reference to some natural object or permanent monument and additional information (if any) concerning its locality are as follows: The northwest corner of the claim is approximately:

**4,200** feet north and **4,966** feet east of the southwest section marker of Sec. 14, T2S, R12E.

DATED AND POSTED on the ground this 1 day of September, 2015.

LOCATOR (s) \_\_\_\_\_

  
Agent for: Bronco Creek Exploration, Inc.

Form MCF100  
Revised July 2005

2015 NOV 24  
A 057

AMC435268

BLM/ARIZONA OFFICE

Map of the MFF 78 Lode Claim

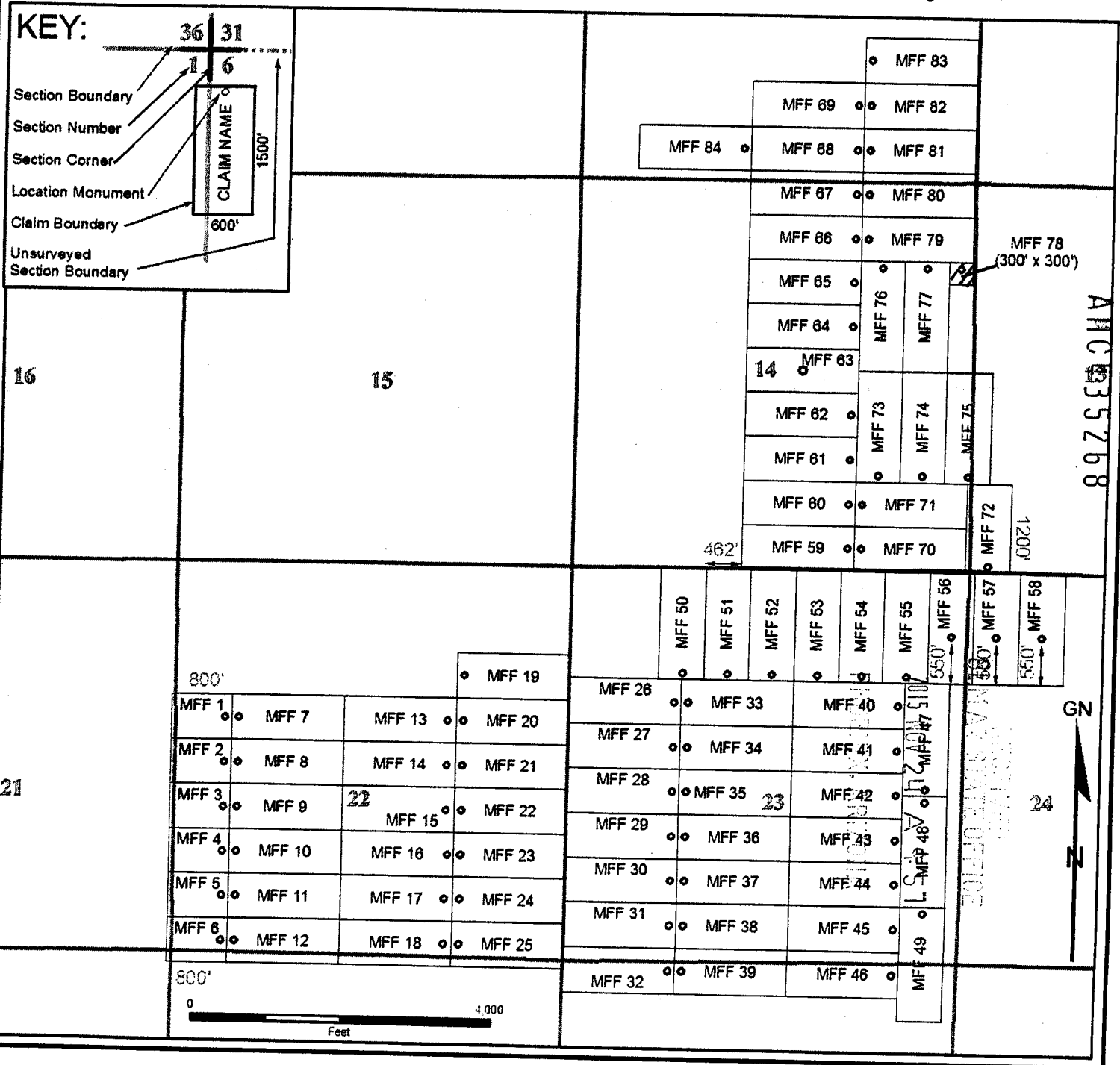
1. Name and address of Locator of Claim: Bronco Creek Exploration Inc., 1815 E Winsett St., Tucson, AZ 85719

2. The lode mining claim is located in section(s) 14, T 2S, R 12E, Gila and Salt River Base and Meridian, Pinal County, Arizona.

3. The corner, center-line, and location monuments are made up of 2" x 2" x 5' wooden posts marked with metal tags.

4. All claims 1500' long and 600' wide unless otherwise noted on this map and corresponding location notice.

5. The northwest corner of MFF 1 is approximately 1,800 feet south and 5,300 feet west of the surveyed southwest corner section marker of Sec. 14, T 2S, R 12E, Gila and Salt River Base and Meridian. Bearings and distance are grid north.



When recorded, please return to:  
Bronco Creek Exploration  
1815 E. Winsett St.  
Tucson, AZ 85719

## LOCATION NOTICE FOR LODE MINING CLAIM

NOTICE IS HEREBY GIVEN that the **MFF 79**  
lode mining claim has been located by:  
**Bronco Creek Exploration, Inc.**  
**1815 E. Winsett St., Tucson, Arizona 85719.**

The general course of this claim is **east-west** and it is situated in **Pinal** County, Arizona. This claim is **600** feet in width and **1,500** feet in length. This claim runs from the location monument on which this location notice is posted approximately **10** feet in a **west** direction to the **west** end line and **1,490** feet in an **east** direction to the **east** end line. This claim is marked by six monuments, one at each corner and one at the center of each end line of the claim.

The location monument on which this notice is posted is situated within Section **14**, Township **2S**, Range **12E**, Gila Salt River Base and Meridian, Arizona and this claim encompasses portions of the following quarter section (s), section (s), Township (s) and Range (s):

**NE ¼ Sec. 14, T 2S, R 12E,**  
Gila Salt River Base and Meridian, Arizona.

The locality of this claim with reference to some natural object or permanent monument and additional information (if any) concerning its locality are as follows: The northwest corner of the claim is approximately:  
**4,800** feet north and **3,766** feet east of the southwest section marker of Sec. 14, T2S, R12E.

DATED AND POSTED on the ground this 1 day of September, 2015.

LOCATOR (s)

 Robert Rowe  
Agent for: Bronco Creek Exploration, Inc.

Form MCF100  
Revised July 2005

2015 NOV 24 A 9:57

BLM/ARIZONA

AMC435269

# Lode Mining Claim Map

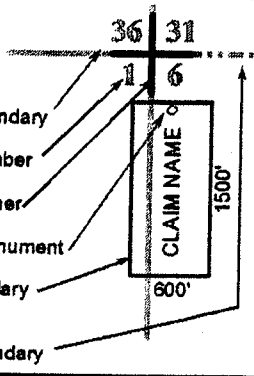
## Map of the MFF 79 Lode Claim

Map prepared from an actual field survey of said Lode Claim and attached to and hereby made a part of the Location Notice

1. Name and address of Locator of Claim: Bronco Creek Exploration Inc., 1815 E Winsett St., Tucson, AZ 85719
2. The lode mining claim is located in section(s) 14, T 2S, R 12E, Gila and Salt River Base and Meridian, Pinal County, Arizona.
3. The corner, center-line, and location monuments are made up of 2" x 2" x 5' wooden posts marked with metal tags.
4. All claims 1500' long and 600' wide unless otherwise noted on this map and corresponding location notice.
5. The northwest corner of MFF 1 is approximately 1,800 feet south and 5,300 feet west of the surveyed southwest corner section marker of Sec. 14, T 2S, R 12E, Gila and Salt River Base and Meridian. Bearings and distance are grid north.

### KEY:

Section Boundary  
Section Number  
Section Corner  
Location Monument  
Claim Boundary  
Unsurveyed Section Boundary



16

15

21

800'

|       |        |        |        |
|-------|--------|--------|--------|
| MFF 1 | MFF 7  | MFF 13 | MFF 20 |
| MFF 2 | MFF 8  | MFF 14 | MFF 21 |
| MFF 3 | MFF 9  | MFF 15 | MFF 22 |
| MFF 4 | MFF 10 | MFF 16 | MFF 23 |
| MFF 5 | MFF 11 | MFF 17 | MFF 24 |
| MFF 6 | MFF 12 | MFF 18 | MFF 25 |

800'

0 4,000  
Feet

|        |
|--------|
| MFF 83 |
| MFF 69 |
| MFF 82 |
| MFF 84 |
| MFF 88 |
| MFF 81 |
| MFF 67 |
| MFF 80 |
| MFF 68 |
| MFF 79 |
| MFF 65 |
| MFF 76 |
| MFF 64 |
| MFF 77 |
| MFF 63 |
| MFF 73 |
| MFF 62 |
| MFF 74 |
| MFF 61 |
| MFF 75 |
| MFF 60 |
| MFF 71 |
| MFF 59 |
| MFF 70 |

MFF 78  
(300' x 300')

ATTACHED 35269

482'

1200'

|        |        |        |        |        |        |        |        |        |
|--------|--------|--------|--------|--------|--------|--------|--------|--------|
| MFF 50 | MFF 51 | MFF 52 | MFF 53 | MFF 54 | MFF 55 | MFF 56 | MFF 57 | MFF 58 |
| MFF 26 | MFF 33 | MFF 40 | MFF 41 | MFF 42 | MFF 43 | MFF 44 | MFF 45 | MFF 46 |
| MFF 27 | MFF 34 | MFF 41 | MFF 42 | MFF 43 | MFF 44 | MFF 45 | MFF 46 | MFF 47 |
| MFF 28 | MFF 35 | MFF 42 | MFF 43 | MFF 44 | MFF 45 | MFF 46 | MFF 47 | MFF 48 |
| MFF 29 | MFF 36 | MFF 43 | MFF 44 | MFF 45 | MFF 46 | MFF 47 | MFF 48 | MFF 49 |
| MFF 30 | MFF 37 | MFF 44 | MFF 45 | MFF 46 | MFF 47 | MFF 48 | MFF 49 | MFF 50 |
| MFF 31 | MFF 38 | MFF 45 | MFF 46 | MFF 47 | MFF 48 | MFF 49 | MFF 50 | MFF 51 |
| MFF 32 | MFF 39 | MFF 46 | MFF 47 | MFF 48 | MFF 49 | MFF 50 | MFF 51 | MFF 52 |

GN

N

24

When recorded, please return to:  
Bronco Creek Exploration  
1815 E. Winsett St.  
Tucson, AZ 85719

## LOCATION NOTICE FOR LODE MINING CLAIM

NOTICE IS HEREBY GIVEN that the **MFF 80**  
lode mining claim has been located by:  
**Bronco Creek Exploration, Inc.**  
**1815 E. Winsett St., Tucson, Arizona 85719.**

The general course of this claim is **east-west** and it is situated in **Pinal** County, Arizona. This claim is **600** feet in width and **1,500** feet in length. This claim runs from the location monument on which this location notice is posted approximately **10** feet in a **west** direction to the **west** end line and **1,490** feet in an **east** direction to the **east** end line. This claim is marked by six monuments, one at each corner and one at the center of each end line of the claim.

The location monument on which this notice is posted is situated within Section **14**, Township **2S**, Range **12E**, Gila Salt River Base and Meridian, Arizona and this claim encompasses portions of the following quarter section (s), section (s), Township (s) and Range (s):

**SE ¼ Sec. 11 and NE ¼ Sec. 14, T 2S, R 12E,**  
Gila Salt River Base and Meridian, Arizona.

The locality of this claim with reference to some natural object or permanent monument and additional information (if any) concerning its locality are as follows: The northwest corner of the claim is approximately:  
**5,400** feet north and **3,766** feet east of the southwest section marker of Sec. 14, T2S, R12E.

DATED AND POSTED on the ground this 1 day of September, 2015.

LOCATOR (s) \_\_\_\_\_

  Robert Rowe  
Agent for: Bronco Creek Exploration, Inc.

Form MCF100  
Revised July 2005

RECEIVED  
BUREAU OF LAND MANAGEMENT  
2015 NOV 24 A 9:58  
PINAL COUNTY, ARIZONA

AMC435270

## Map of the MFF 86 Lode Claim

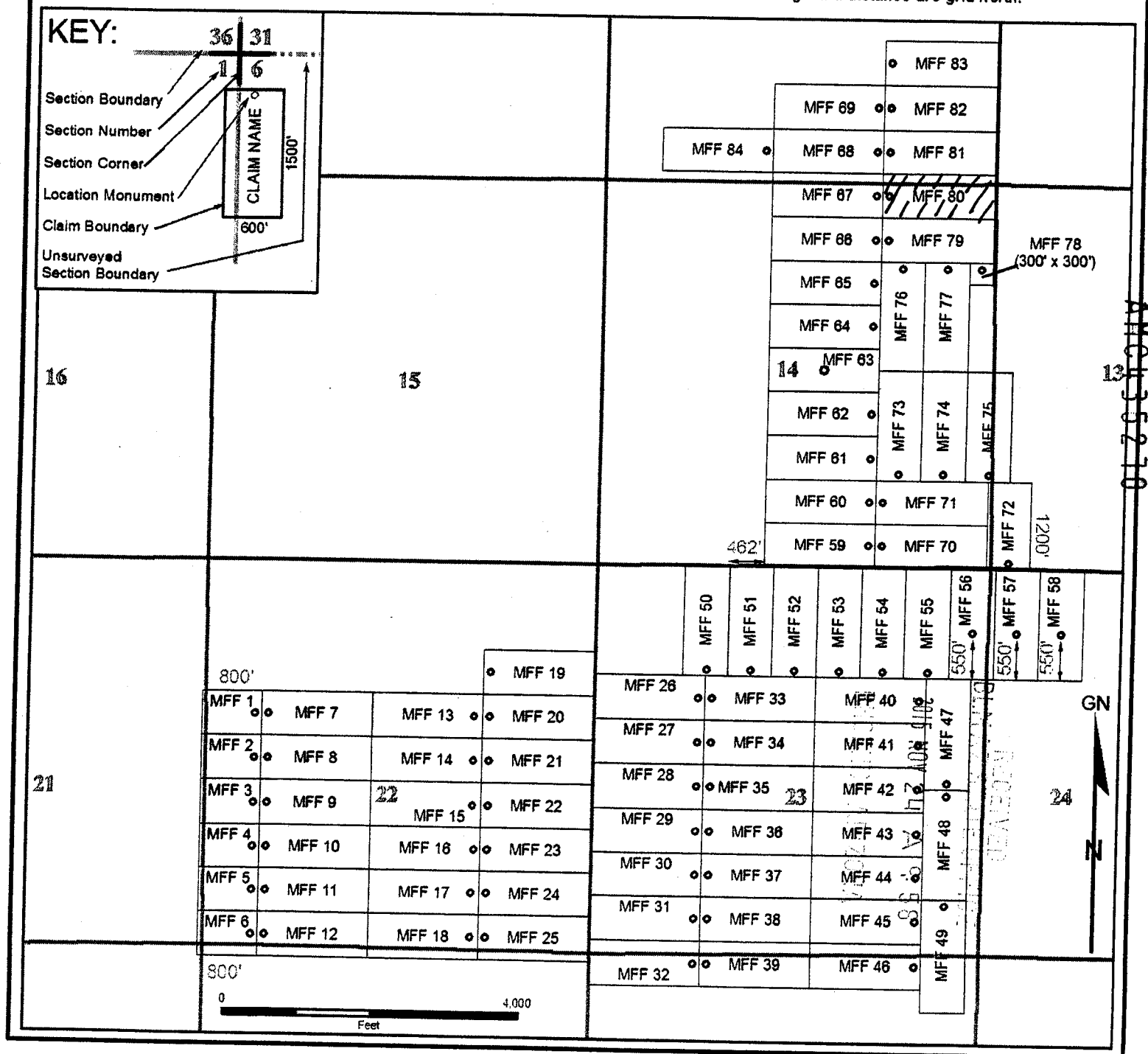
1. Name and address of Locator of Claim: Bronco Creek Exploration Inc., 1815 E Winsett St., Tucson, AZ 85719

2. The lode mining claim is located in section(s) 11, 14, T 2S, R 12E, Gila and Salt River Base and Meridian, Pinal County, Arizona.

3. The corner, center-line, and location monuments are made up of 2" x 2" x 5' wooden posts marked with metal tags.

4. All claims 1500' long and 600' wide unless otherwise noted on this map and corresponding location notice.

5. The northwest corner of MFF 1 is approximately 1,800 feet south and 5,300 feet west of the surveyed southwest corner section marker of Sec. 14, T 2S, R 12E, Gila and Salt River Base and Meridian. Bearings and distance are grid north.





When recorded, please return to:  
Bronco Creek Exploration  
1815 E. Winsett St.  
Tucson, AZ 85719

## LOCATION NOTICE FOR LODE MINING CLAIM

NOTICE IS HEREBY GIVEN that the **MFF 81**  
lode mining claim has been located by:  
**Bronco Creek Exploration, Inc.**  
**1815 E. Winsett St., Tucson, Arizona 85719.**

The general course of this claim is **east-west** and it is situated in **Pinal** County, Arizona. This claim is **600** feet in width and **1,500** feet in length. This claim runs from the location monument on which this location notice is posted approximately **10** feet in a **west** direction to the **west** end line and **1,490** feet in an **east** direction to the **east** end line. This claim is marked by six monuments, one at each corner and one at the center of each end line of the claim.

The location monument on which this notice is posted is situated within Section **11**, Township **2S**, Range **12E**, Gila Salt River Base and Meridian, Arizona and this claim encompasses portions of the following quarter section (s), section (s), Township (s) and Range (s):

**SE ¼ Sec. 11, T 2S, R 12E,**  
Gila Salt River Base and Meridian, Arizona.

The locality of this claim with reference to some natural object or permanent monument and additional information (if any) concerning its locality are as follows: The northwest corner of the claim is approximately:  
**6,000** feet north and **3,766** feet east of the southwest section marker of Sec. 14, T2S, R12E.

DATED AND POSTED on the ground this 1 day of September, 2015.

LOCATOR (s) AA / RS Robert Rowe  
Agent for: Bronco Creek Exploration, Inc.

Form MCF100  
Revised July 2005

AMC4352711

RECEIVED  
BLM/AT/ARIZONA  
2015 NOV 21 A 10:02

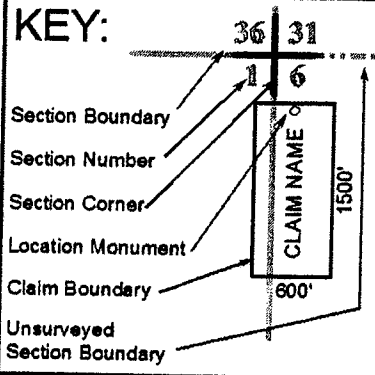
# Lode Mining Claim Map

## Map of the MFF 81 Lode Claim

Map prepared from an actual field survey of said Lode Claim and attached to and hereby made a part of the Location Notice

1. Name and address of Locator of Claim: Bronco Creek Exploration Inc., 1815 E Winsett St., Tucson, AZ 85719
2. The lode mining claim is located in section(s) 11, T 2S, R 12E, Gila and Salt River Base and Meridian, Pinal County, Arizona.
3. The corner, center-line, and location monuments are made up of 2" x 2" x 5' wooden posts marked with metal tags.
4. All claims 1500' long and 600' wide unless otherwise noted on this map and corresponding location notice.
5. The northwest corner of MFF 1 is approximately 1,800 feet south and 5,300 feet west of the surveyed southwest corner section marker of Sec. 14, T 2S, R 12E, Gila and Salt River Base and Meridian. Bearings and distance are grid north.

### KEY:




16

15

21

|       |        |        |        |
|-------|--------|--------|--------|
| 800'  |        | MFF 19 |        |
| MFF 1 | MFF 7  | MFF 13 | MFF 20 |
| MFF 2 | MFF 8  | MFF 14 | MFF 21 |
| MFF 3 | MFF 9  | MFF 15 | MFF 22 |
| MFF 4 | MFF 10 | MFF 16 | MFF 23 |
| MFF 5 | MFF 11 | MFF 17 | MFF 24 |
| MFF 6 | MFF 12 | MFF 18 | MFF 25 |



|                      |        |
|----------------------|--------|
| MFF 83               |        |
| MFF 69               | MFF 82 |
| MFF 84               | MFF 68 |
| MFF 81               |        |
| MFF 87               | MFF 80 |
| MFF 86               | MFF 79 |
| MFF 85               | MFF 76 |
| MFF 64               | MFF 77 |
| MFF 63               | MFF 73 |
| MFF 62               | MFF 74 |
| MFF 61               | MFF 75 |
| MFF 60               | MFF 71 |
| MFF 59               | MFF 70 |
| MFF 78 (300' x 300') |        |
| MFF 72               |        |

Area 35271

|        |        |        |        |        |        |        |        |        |
|--------|--------|--------|--------|--------|--------|--------|--------|--------|
| MFF 50 | MFF 51 | MFF 52 | MFF 53 | MFF 54 | MFF 55 | MFF 56 | MFF 57 | MFF 58 |
| MFF 28 | MFF 33 | MFF 40 |        |        |        |        |        |        |
| MFF 27 | MFF 34 | MFF 41 |        |        |        |        |        |        |
| MFF 26 | MFF 35 | MFF 42 |        |        |        |        |        |        |
| MFF 29 | MFF 36 | MFF 43 |        |        |        |        |        |        |
| MFF 30 | MFF 37 | MFF 44 |        |        |        |        |        |        |
| MFF 31 | MFF 38 | MFF 45 |        |        |        |        |        |        |
| MFF 32 | MFF 39 | MFF 46 |        |        |        |        |        |        |



RECEIVED  
TUCSON  
STATE OFFICE

When recorded, please return to:  
Bronco Creek Exploration  
1815 E. Winsett St.  
Tucson, AZ 85719

## LOCATION NOTICE FOR LODE MINING CLAIM

NOTICE IS HEREBY GIVEN that the **MFF 82**  
lode mining claim has been located by:  
**Bronco Creek Exploration, Inc.**  
**1815 E. Winsett St., Tucson, Arizona 85719.**

The general course of this claim is **east-west** and it is situated in **Pinal County, Arizona**. This claim is **600** feet in width and **1,500** feet in length. This claim runs from the location monument on which this location notice is posted approximately **10** feet in a **west** direction to the **west** end line and **1,490** feet in an **east** direction to the **east** end line. This claim is marked by six monuments, one at each corner and one at the center of each end line of the claim.


The location monument on which this notice is posted is situated within Section **11**, Township **2S**, Range **12E**, Gila Salt River Base and Meridian, Arizona and this claim encompasses portions of the following quarter section (s), section (s), Township (s) and Range (s):

**SE ¼ Sec. 11, T 2S, R 12E,**  
Gila Salt River Base and Meridian, Arizona.

The locality of this claim with reference to some natural object or permanent monument and additional information (if any) concerning its locality are as follows: The northwest corner of the claim is approximately:  
**6,600** feet north and **3,766** feet east of the southwest section marker of Sec. 14, T2S, R12E.

DATED AND POSTED on the ground this 1 day of September, 2015.

LOCATOR (s)

 Andrew Faulkner

Agent for: Bronco Creek Exploration, Inc.

Form MCF100  
Revised July 2005

2015 NOV 24 A 10:02

PHOENIX, ARIZONA

RECEIVED  
BLM AZ STATE OFFICE

AMC435272

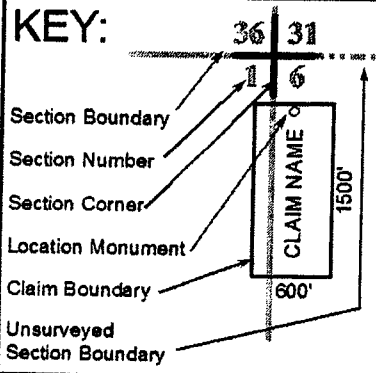
# Lode Mining Claim Map

## Map of the MFF 82 Lode Claim

Map prepared from an actual field survey of said Lode Claim and attached to and hereby made a part of the Location Notice

1. Name and address of Locator of Claim: Bronco Creek Exploration Inc., 1815 E Winsett St., Tucson, AZ 85719
2. The lode mining claim is located in section(s) 11, T 2S, R 12E, Gila and Salt River Base and Meridian, Pinal County, Arizona.
3. The corner, center-line, and location monuments are made up of 2" x 2" x 5' wooden posts marked with metal tags.
4. All claims 1500' long and 600' wide unless otherwise noted on this map and corresponding location notice.
5. The northwest corner of MFF 1 is approximately 1,800 feet south and 5,300 feet west of the surveyed southwest corner section marker of Sec. 14, T 2S, R 12E, Gila and Salt River Base and Meridian. Bearings and distance are grid north.

### KEY:



16

15

21

800'

|       |        |        |        |
|-------|--------|--------|--------|
| MFF 1 | MFF 7  | MFF 13 | MFF 20 |
| MFF 2 | MFF 8  | MFF 14 | MFF 21 |
| MFF 3 | MFF 9  | MFF 15 | MFF 22 |
| MFF 4 | MFF 10 | MFF 16 | MFF 23 |
| MFF 5 | MFF 11 | MFF 17 | MFF 24 |
| MFF 6 | MFF 12 | MFF 18 | MFF 25 |

800'

0 4,000 Feet

|                      |        |
|----------------------|--------|
| MFF 83               | MFF 82 |
| MFF 69               | MFF 81 |
| MFF 84               | MFF 68 |
| MFF 87               | MFF 80 |
| MFF 66               | MFF 79 |
| MFF 65               | MFF 76 |
| MFF 64               | MFF 77 |
| MFF 63               | MFF 73 |
| MFF 62               | MFF 74 |
| MFF 61               | MFF 75 |
| MFF 60               | MFF 71 |
| MFF 59               | MFF 70 |
| MFF 78 (300' x 300') | MFF 72 |

AM 435272

|        |        |        |        |        |        |        |        |        |
|--------|--------|--------|--------|--------|--------|--------|--------|--------|
| MFF 50 | MFF 51 | MFF 52 | MFF 53 | MFF 54 | MFF 55 | MFF 56 | MFF 57 | MFF 58 |
| MFF 26 | MFF 33 | MFF 40 | MFF 41 | MFF 42 | MFF 43 | MFF 44 | MFF 45 | MFF 46 |
| MFF 27 | MFF 34 | MFF 35 | MFF 36 | MFF 37 | MFF 38 | MFF 39 | MFF 40 | MFF 41 |
| MFF 28 | MFF 35 | MFF 36 | MFF 37 | MFF 38 | MFF 39 | MFF 40 | MFF 41 | MFF 42 |
| MFF 29 | MFF 36 | MFF 37 | MFF 38 | MFF 39 | MFF 40 | MFF 41 | MFF 42 | MFF 43 |
| MFF 30 | MFF 37 | MFF 38 | MFF 39 | MFF 40 | MFF 41 | MFF 42 | MFF 43 | MFF 44 |
| MFF 31 | MFF 38 | MFF 39 | MFF 40 | MFF 41 | MFF 42 | MFF 43 | MFF 44 | MFF 45 |
| MFF 32 | MFF 39 | MFF 40 | MFF 41 | MFF 42 | MFF 43 | MFF 44 | MFF 45 | MFF 46 |

GN  
N

When recorded, please return to:  
Bronco Creek Exploration  
1815 E. Winsett St.  
Tucson, AZ 85719

## LOCATION NOTICE FOR LODE MINING CLAIM

NOTICE IS HEREBY GIVEN that the **MFF 83**  
lode mining claim has been located by:  
**Bronco Creek Exploration, Inc.**  
**1815 E. Winsett St., Tucson, Arizona 85719.**

The general course of this claim is **east-west** and it is situated in **Pinal** County, Arizona. This claim is **600** feet in width and **1,500** feet in length. This claim runs from the location monument on which this location notice is posted approximately **10** feet in a **west** direction to the **west** end line and **1,490** feet in an **east** direction to the **east** end line. This claim is marked by six monuments, one at each corner and one at the center of each end line of the claim.

The location monument on which this notice is posted is situated within Section **11**, Township **2S**, Range **12E**, Gila Salt River Base and Meridian, Arizona and this claim encompasses portions of the following quarter section (s), section (s), Township (s) and Range (s):

**SE ¼ Sec. 11, T 2S, R 12E,**  
Gila Salt River Base and Meridian, Arizona.

The locality of this claim with reference to some natural object or permanent monument and additional information (if any) concerning its locality are as follows: The northwest corner of the claim is approximately:  
**7,200** feet north and **3,766** feet east of the southwest section marker of Sec. 14, T2S, R12E.

DATED AND POSTED on the ground this 1 day of September, 2015.

LOCATOR (s) \_\_\_\_\_

  
Agent for: Bronco Creek Exploration, Inc.

Form **MCF100**  
Revised July 2005

RECEIVED  
BUTTE STATE OFFICE  
2015 NOV 24 A 10:03  
PINAL COUNTY, ARIZONA

ANC435273

# Lode Mining Claim Map

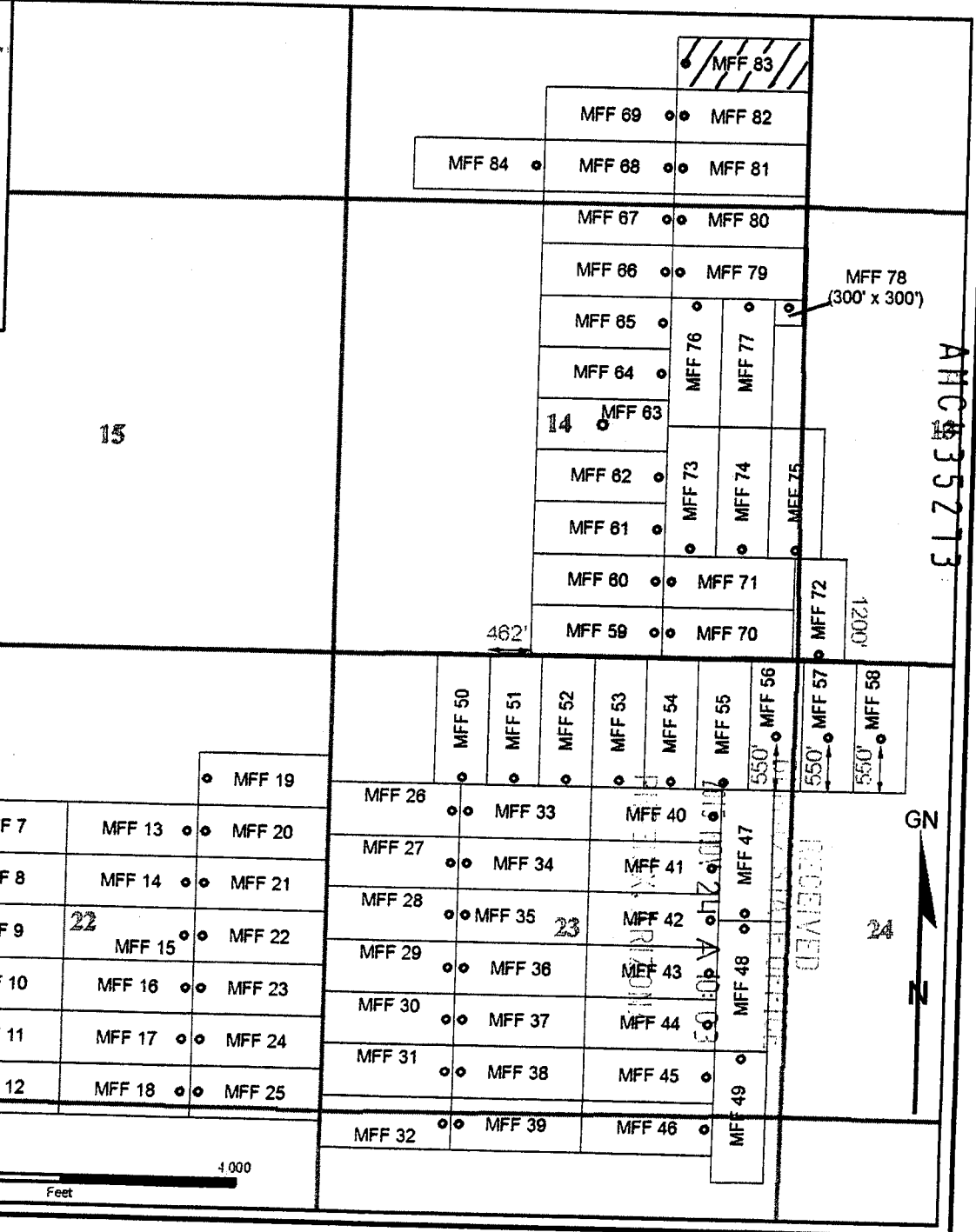
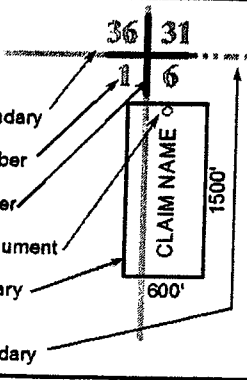
## Map of the MFF 83 Lode Claim

Map prepared from an actual field survey of said Lode Claim and attached to and hereby made a part of the Location Notice

1. Name and address of Locator of Claim: Bronco Creek Exploration Inc., 1815 E Winsett St., Tucson, AZ 85719
2. The lode mining claim is located in section(s) 11, T 2S, R 12E, Gila and Salt River Base and Meridian, Pinal County, Arizona.
3. The corner, center-line, and location monuments are made up of 2" x 2" x 5' wooden posts marked with metal tags.
4. All claims 1500' long and 600' wide unless otherwise noted on this map and corresponding location notice.
5. The northwest corner of MFF 1 is approximately 1,800 feet south and 5,300 feet west of the surveyed southwest corner section marker of Sec. 14, T 2S, R 12E, Gila and Salt River Base and Meridian. Bearings and distance are grid north.

### KEY:

- Section Boundary
- Section Number
- Section Corner
- Location Monument
- Claim Boundary
- Unsurveyed Section Boundary



When recorded, please return to:  
Bronco Creek Exploration  
1815 E. Winsett St.  
Tucson, AZ 85719

## LOCATION NOTICE FOR LODE MINING CLAIM

NOTICE IS HEREBY GIVEN that the **MFF 84**  
lode mining claim has been located by:  
**Bronco Creek Exploration, Inc.**  
**1815 E. Winsett St., Tucson, Arizona 85719.**

The general course of this claim is **east-west** and it is situated in **Pinal** County, Arizona. This claim is **600** feet in width and **1,500** feet in length. This claim runs from the location monument on which this location notice is posted approximately **1,490** feet in a **west** direction to the **west** end line and **10** feet in an **east** direction to the **east** end line. This claim is marked by six monuments, one at each corner and one at the center of each end line of the claim.

The location monument on which this notice is posted is situated within Section **11**, Township **2S**, Range **12E**, Gila Salt River Base and Meridian, Arizona and this claim encompasses portions of the following quarter section (s), section (s), Township (s) and Range (s):

**SW ¼ Sec. 11, T 2S, R 12E,**  
Gila Salt River Base and Meridian, Arizona.

The locality of this claim with reference to some natural object or permanent monument and additional information (if any) concerning its locality are as follows: The northwest corner of the claim is approximately:  
**6,000** feet north and **766** feet east of the southwest section marker of Sec. 14, T2S, R12E.

DATED AND POSTED on the ground this 1 day of September, 2015.

LOCATOR (s) Robert Rowe

Agent for: Bronco Creek Exploration, Inc.

Form MCF 100  
Revised July 2005

2015 NOV 24 A 1003  
PHOENIX, ARIZONA

RECEIVED  
BLM AZ STATE OFFICE

AMC435274

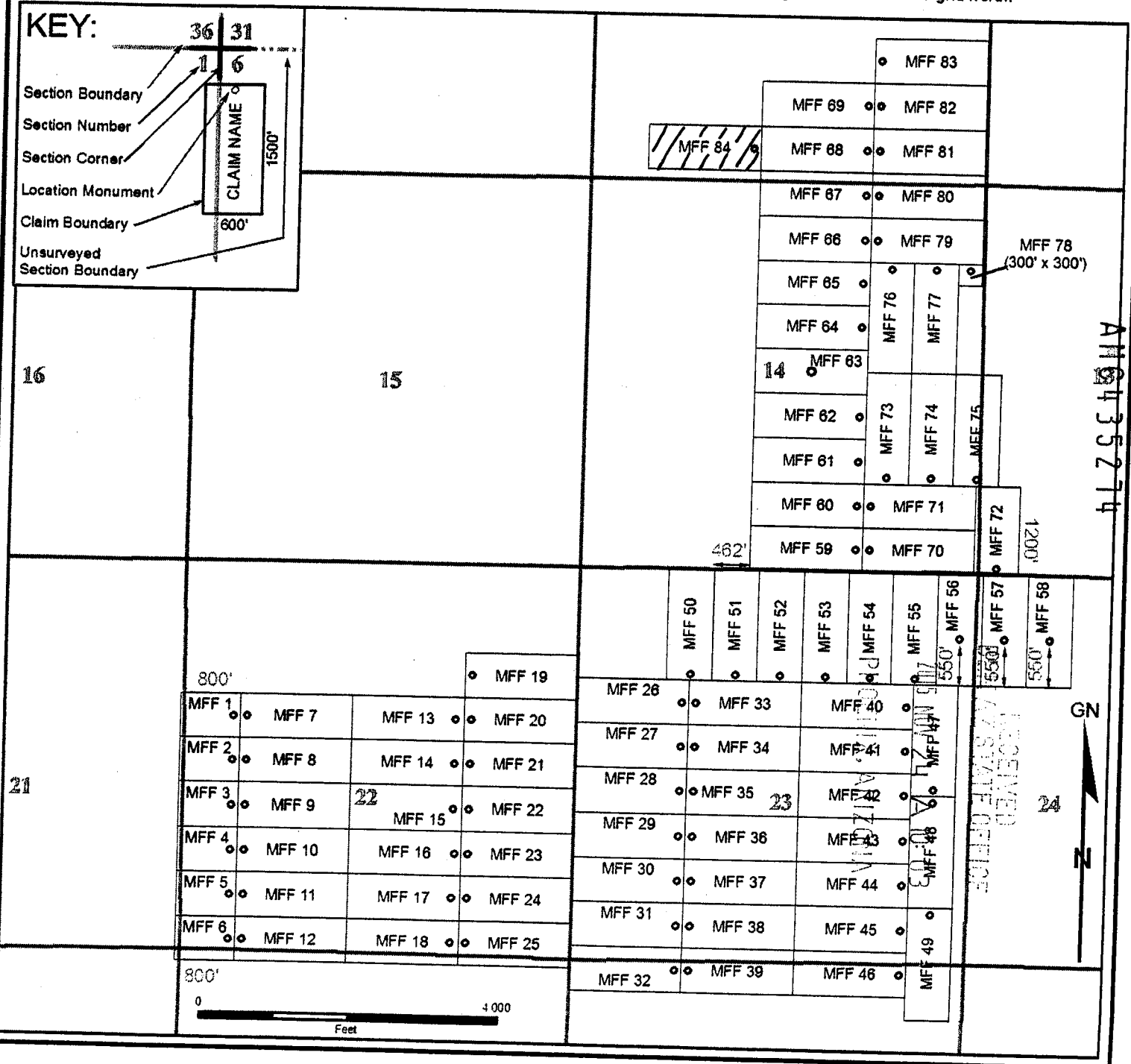
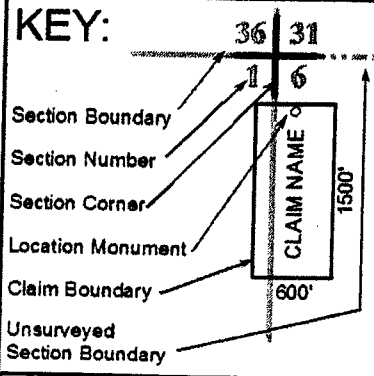
# Lode Mining Claim Map

## Map of the MFF 84 Lode Claim

Map prepared from an actual field survey of said Lode Claim and attached to and hereby made a part of the Location Notice

1. Name and address of Locator of Claim: Bronco Creek Exploration Inc., 1815 E Winsett St., Tucson, AZ 85719
2. The lode mining claim is located in section(s) 11, T 2S, R 12E, Gila and Salt River Base and Meridian, Pinal County, Arizona.
3. The corner, center-line, and location monuments are made up of 2" x 2" x 5' wooden posts marked with metal tags.
4. All claims 1500' long and 600' wide unless otherwise noted on this map and corresponding location notice.
5. The northwest corner of MFF 1 is approximately 1,800 feet south and 5,300 feet west of the surveyed southwest corner section marker of Sec. 14, T 2S, R 12E, Gila and Salt River Base and Meridian. Bearings and distance are grid north.

### KEY:





PINAL COUNTY  
LOWER SONORAN FIELD OFFICE

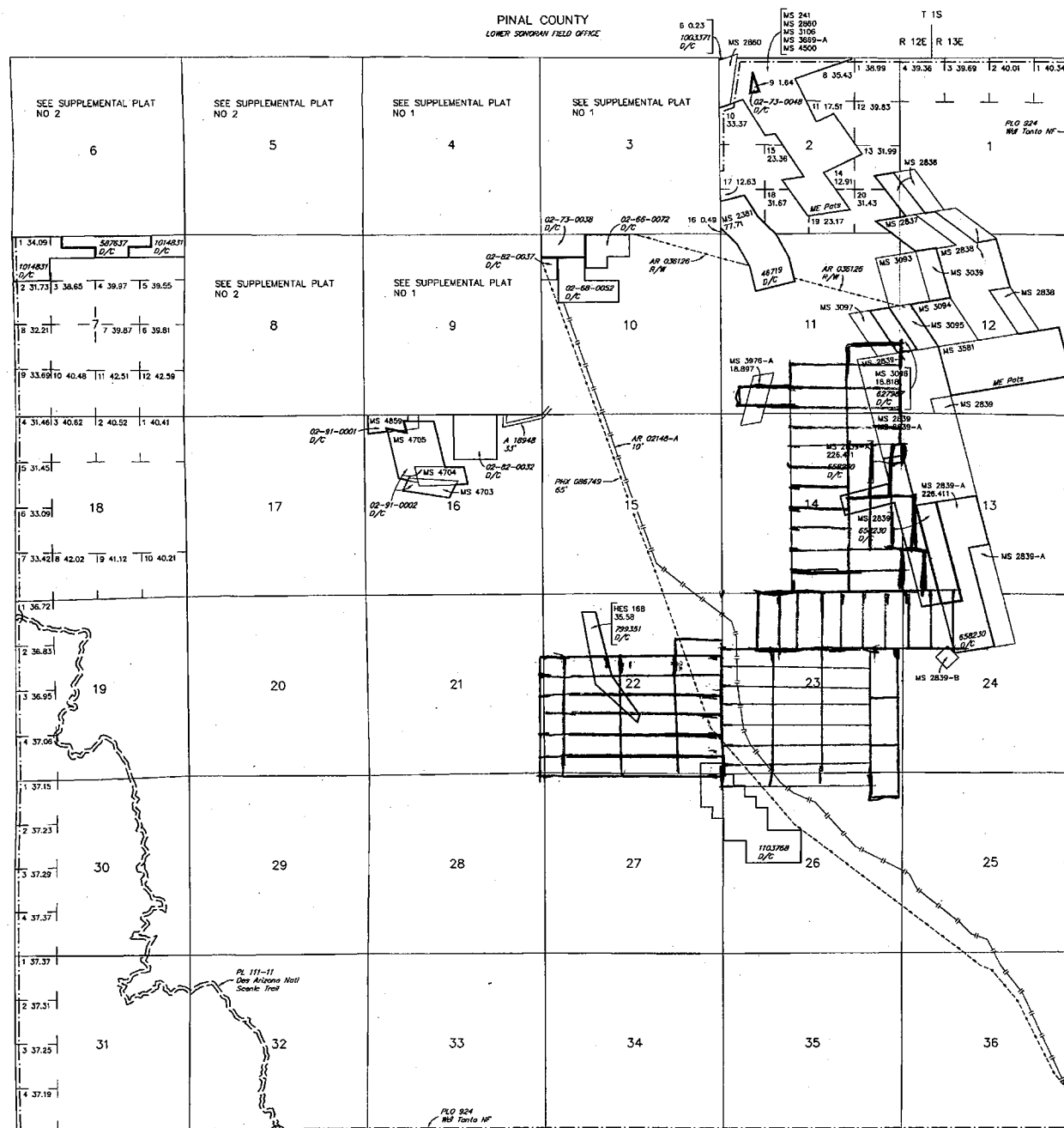
INDEX TO SEGREGATED TRACTS

[illegible]

FOR ORDERS AFFECTING DISPOSAL OR USE OF  
UNIDENTIFIED LANDS WITHDRAWN FOR CLASSIFICATION,  
MINERALS, WATER AND/OR OTHER PUBLIC PURPOSES,  
REFER TO INDEX OF MISCELLANEOUS DOCUMENTS.

MDS 609 NE  
610 NW  
611 SE

All Tp included in Determination Area PL 167 AR 028261  
10/20/1960


$$\begin{array}{c} \text{R 12E} \quad | \quad \text{R 13E} \\ \text{T 3S} \end{array}$$

Lot 33'12'10"N  
Long 111'03'49"W

|            |      |         |
|------------|------|---------|
| CURRENT TO | NW   | GSR Mer |
| 5-25-2011  | ACAD | T 2 S   |
|            |      | R 12 E  |

**RUN TIME: 10:43 AM**

**DEPARTMENT OF INTERIOR  
BUREAU OF LAND MANAGEMENT**

**RUN DATE: 11/30/2015  
Page 1 of 1**

**Input Parameters for Geographic Report with Land**

**System Id = CR**

**Admin State = AZ**

**Geo State =**

**Casetype Begins With**

**Case Disp Txt = AUTHORIZED, CANCELLED, EXPIRED, PENDING, REJECTED, RELINQUISHED, WITHDRAWN**

**Mer Twp Rng =**

**Section =**

**Mtrs = 14 0020S 0120E 011, 14 0020S 0120E 013, 14 0020S 0120E 014, 14 0020S 0120E 021, 14 0020S 0120E 022, 14 0020S 0120E 023, 14 0020S 0120E 024, 14 0020S 0120E 026, 14 0020S 0120E 027, 14 0020S 0120E 028, 14 0020S 0120E 999**

**Commodity =**

**Commodity Txt =**

**Pending Org =**

**Pend Org Decode =**

**Total Rows Returned: 7**

**NO WARRANTY IS MADE BY BLM FOR USE OF THE DATA  
FOR PURPOSES NOT INTENDED BY BLM**

RUN TIME: 10:43 AM

UNITED STATES DEPARTMENT OF INTERIOR  
BUREAU OF LAND MANAGEMENT  
GEOGRAPHIC REPORT WITH LAND  
Sorted by Serial Number

RUN DATE: 11/30/2015  
Page 1 of 1

Serial Number: AZAR 0002148A  
Total Case Acres: 14.000

| <u>Casetype</u> | <u>Case Disp</u> | 14 | 0020S | 0120E | <u>Sect</u> | <u>Sur Typ</u> | <u>Sur Num</u> | <u>Suff</u> | <u>Subdivision</u> | <u>Act Pend</u> |
|-----------------|------------------|----|-------|-------|-------------|----------------|----------------|-------------|--------------------|-----------------|
| 288100          | AUTHORIZED       |    |       |       | 022         | ALIQ           |                |             | NENE;              |                 |
|                 |                  |    |       |       | 023         | ALIQ           |                |             | W2NW,SW;           |                 |
|                 |                  |    |       |       | 026         | ALIQ           |                |             | NE,E2NW,NESE;      |                 |

Serial Number: AZAR 0036126  
Total Case Acres: 8.085

| <u>Casetype</u> | <u>Case Disp</u> | 14 | 0020S | 0120E | <u>Sect</u> | <u>Sur Typ</u> | <u>Sur Num</u> | <u>Suff</u> | <u>Subdivision</u> | <u>Act Pend</u> |
|-----------------|------------------|----|-------|-------|-------------|----------------|----------------|-------------|--------------------|-----------------|
| 289100          | AUTHORIZED       |    |       |       | 011         | ALIQ           |                |             | N2;                |                 |

Serial Number: AZPHX 0086749  
Total Case Acres: 208.790

| <u>Casetype</u> | <u>Case Disp</u> | 14 | 0020S | 0120E | <u>Sect</u> | <u>Sur Typ</u> | <u>Sur Num</u> | <u>Suff</u> | <u>Subdivision</u> | <u>Act Pend</u> |
|-----------------|------------------|----|-------|-------|-------------|----------------|----------------|-------------|--------------------|-----------------|
| 285004          | AUTHORIZED       |    |       |       | 022         | ALIQ           |                |             | NE,E2SE;           |                 |
|                 |                  |    |       |       | 023         | ALIQ           |                |             | SWSW;              |                 |
|                 |                  |    |       |       | 026         | ALIQ           |                |             | NW,S2NE,NWSE;      |                 |

# FedEx

## Express

earthsmart  
FedEx carbon-neutral  
envelope

RT 278  
ST 1  
10:30  
D  
6006  
11.24

© 2011 FedEx. <https://www.fedex.com/shipping/html/en/PrintFrame.html>

ORIGIN ID: TUSA (520) 624-4153  
ANDREW FAULKNER  
BRONCO CREEK EXPLORATION INC.  
1815 E. WINSETT ST.

TUCSON, AZ 85719  
UNITED STATES US

SHIP DATE: 23 NOV 15  
ACTWGT: 0.50 LB  
CAD: 100315403/INET3670

BILL SENDER

TO ARIZONA STATE OFFICE  
BUREAU OF LAND MANAGEMENT  
1 N CENTRAL AVE STE 800

PHOENIX AZ 85004

(602) 417-9200

REF

INV

PO

DEPT



FedEx  
Express



TRK# 7750 3846 6006  
0201

TUE - 24 NOV 10:30A  
PRIORITY OVERNIGHT

XH ZSYA

85004  
AZ-US PHX



Align bottom of peel and stick airbill or pouch here

Align top of FedEx Express shipping label

To reuse, cover or mark through any previous shipping





RECEIVED  
BLM AZ STATE OFFICE  
2015 NOV 24 A 9 41  
PHOENIX, ARIZONA

**IMPORTANT:**

Peel away only the top adhesive strip for first use.

Extremely Urgent

**Shipping, Meet Sustainability.**

Now, getting it there on time also means getting it there sustainably, because FedEx works with BP Target Neutral to use carbon offsets for every envelope shipment. Of course, the envelope is made from 100% recycled content, is 100% recyclable, and is reusable.

It's part of EarthSmart® — FedEx solutions for a more sustainable world.

Go to [earthsmart.fedex.com](http://earthsmart.fedex.com) to learn more.



**For FedEx Express® Shipments Only**

Contents should be compatible with the container and packed securely. For shipping terms and conditions and our limits of liability refer to the applicable FedEx Express shipping document, the current FedEx Service Guide, or conditions of carriage.

For more information on FedEx Express services, solutions, and shipping locations, go to [fedex.com](http://fedex.com), or contact your nearest FedEx location.

© 2012 FedEx 158011 REV 1/12